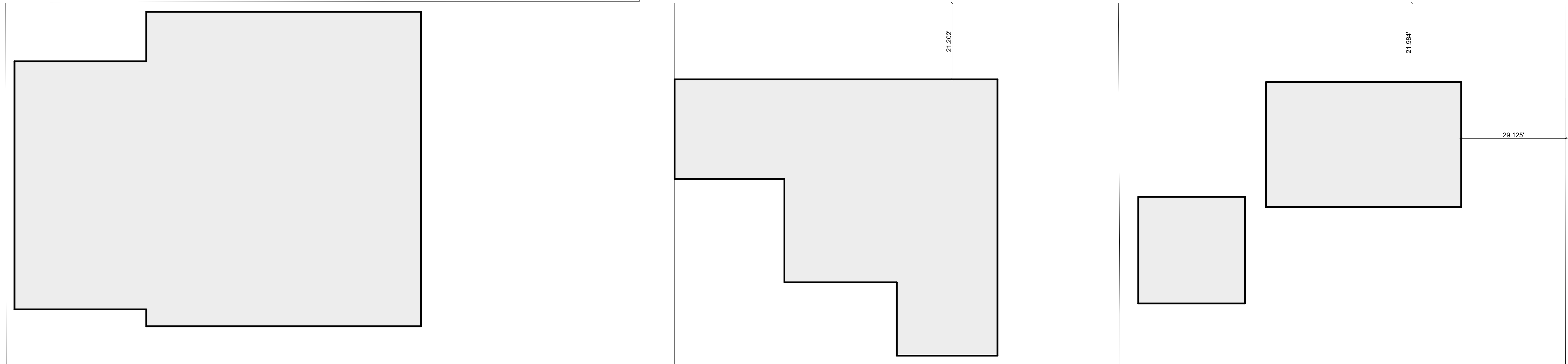
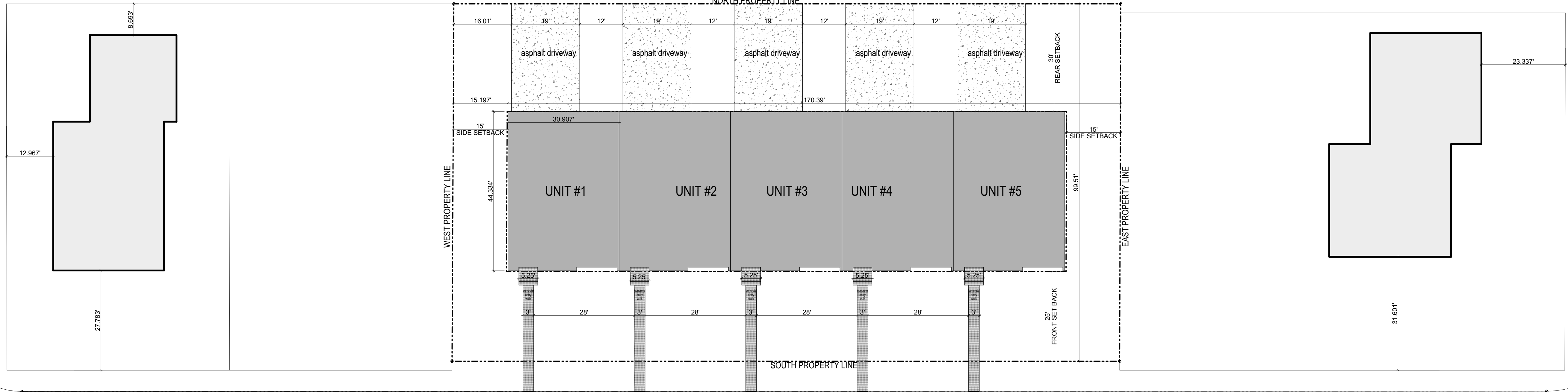


PROSPECT STREET



ALLEY

NORTH PROPERTY LINE

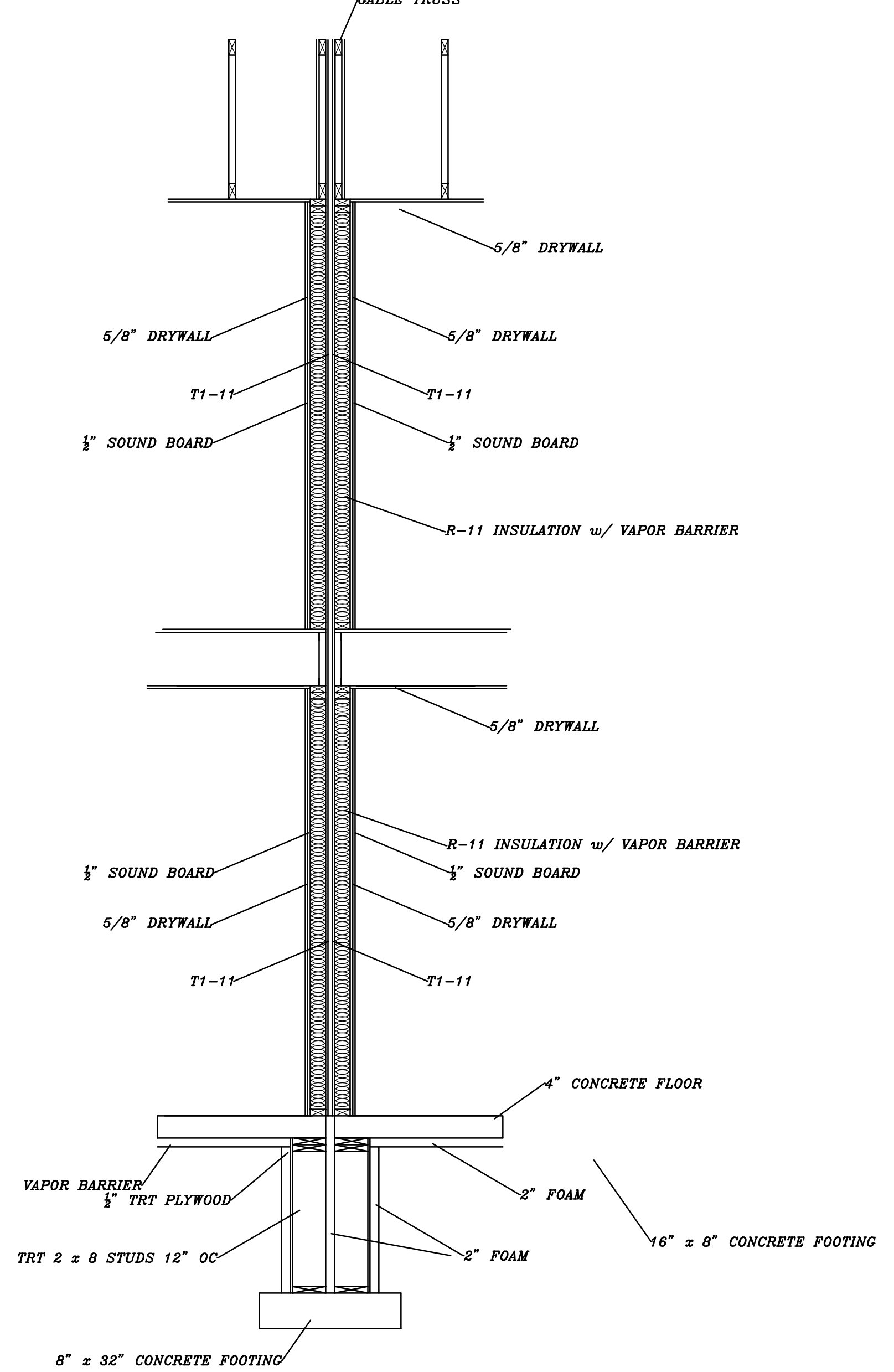
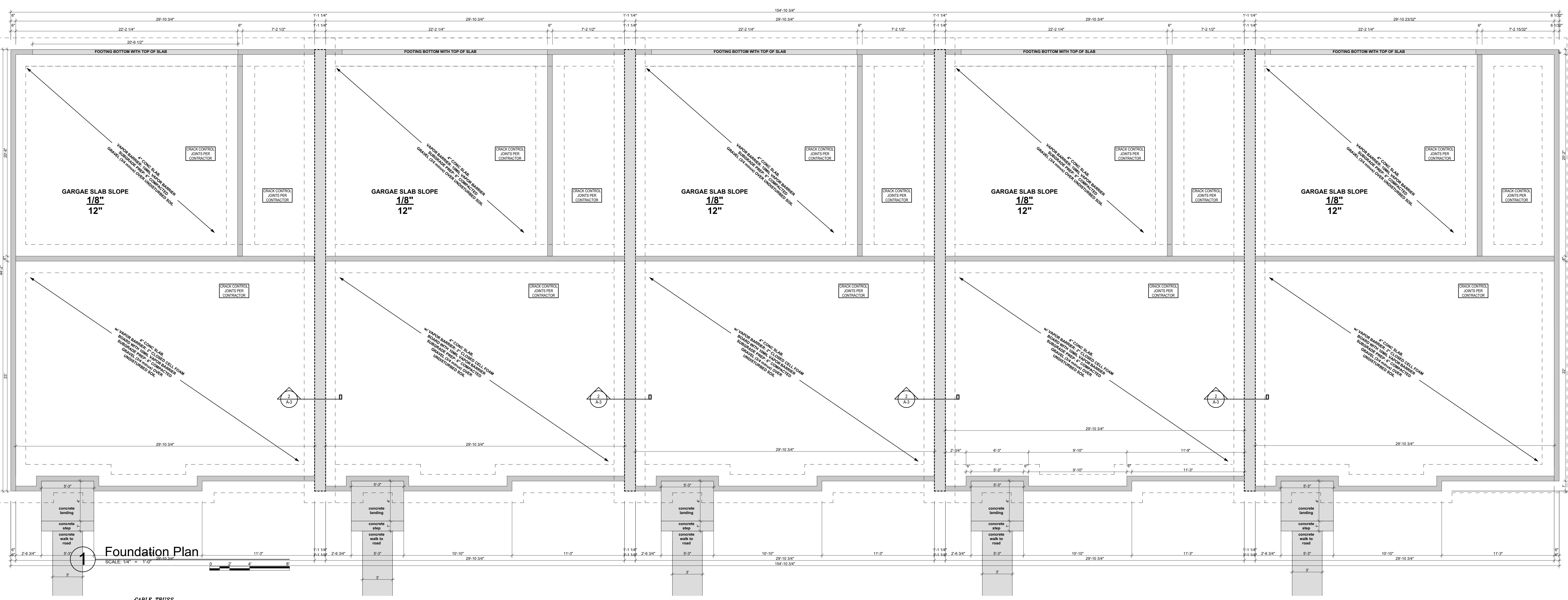


SHERMAN STREET

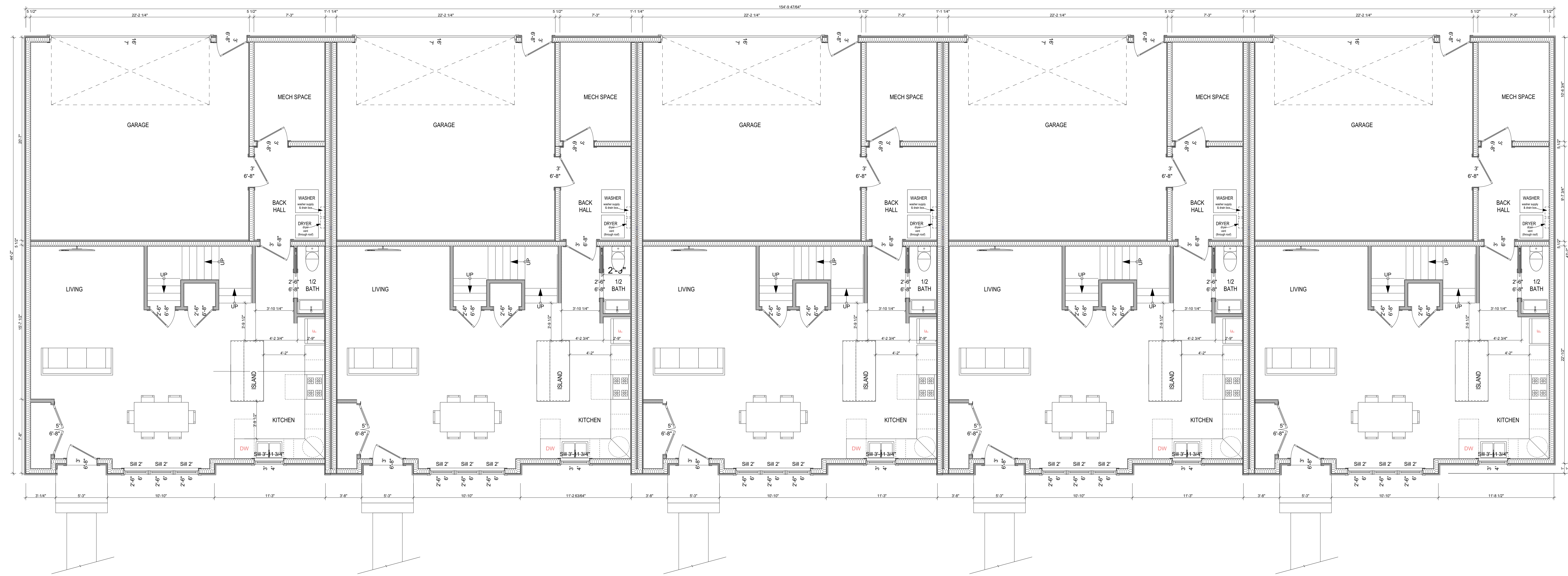
NORTH UNION ST

LINCOLN STREET

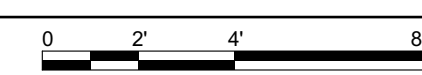
DATE: 8/6/2024	SHEET NUMBER:	A-2	MAUSTON TOWNHOUSE DEVELOPMENT
REVISIONS			ALEX BERGENSKI #Client Address1 MAUSTON , WI #Client Postcode
		PROPOSED SITE PLAN -2	
			Plotted On: 8/6/2024



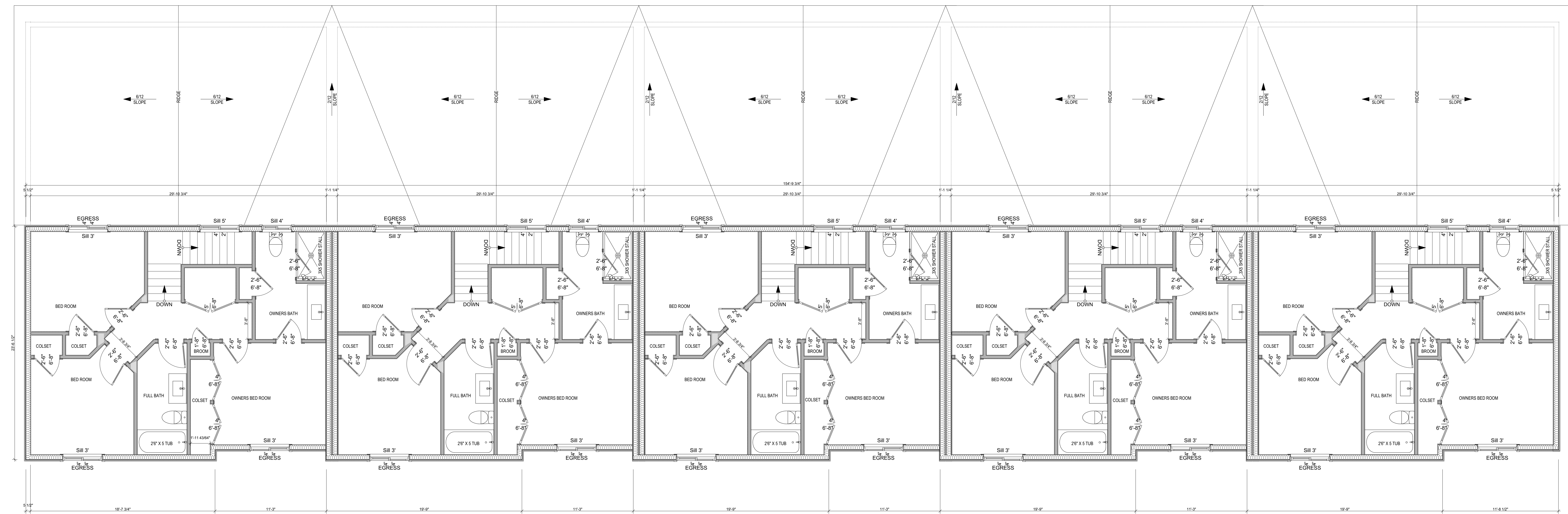
DATE: 8/6/2024	SHEET NUMBER:	A-3	MAUSTON TOWNHOUSE DEVELOPMENT ALEX BERGENSKI #Client Address 1 MAUSTON, WI #Client Postcode Plotted On: 8/6/2024
REVISIONS:	FOUNDATION PLAN		



1 First Floor Plan
 SCALE: 1/4" = 1'-0"

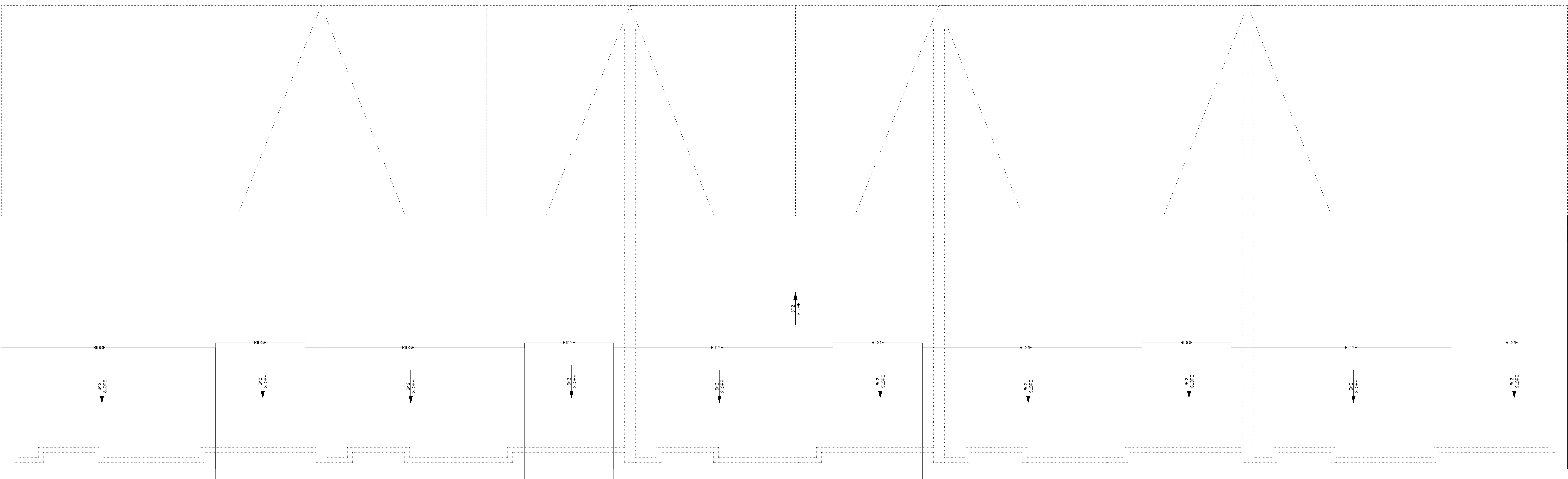


DATE: 8/6/2024	SHEET NUMBER:	A-4	MAUSTON TOWNHOUSE DEVELOPMENT ALEX BERGENSKI #Client Address1 MAUSTON , WI #Client Postcode Plotted On: 8/6/2024
REVISIONS:	First Floor Plan		

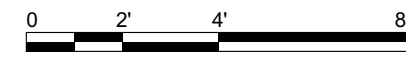


1 First Floor Plan
 SCALE: 1/4" = 1'-0"
 0 2' 4'

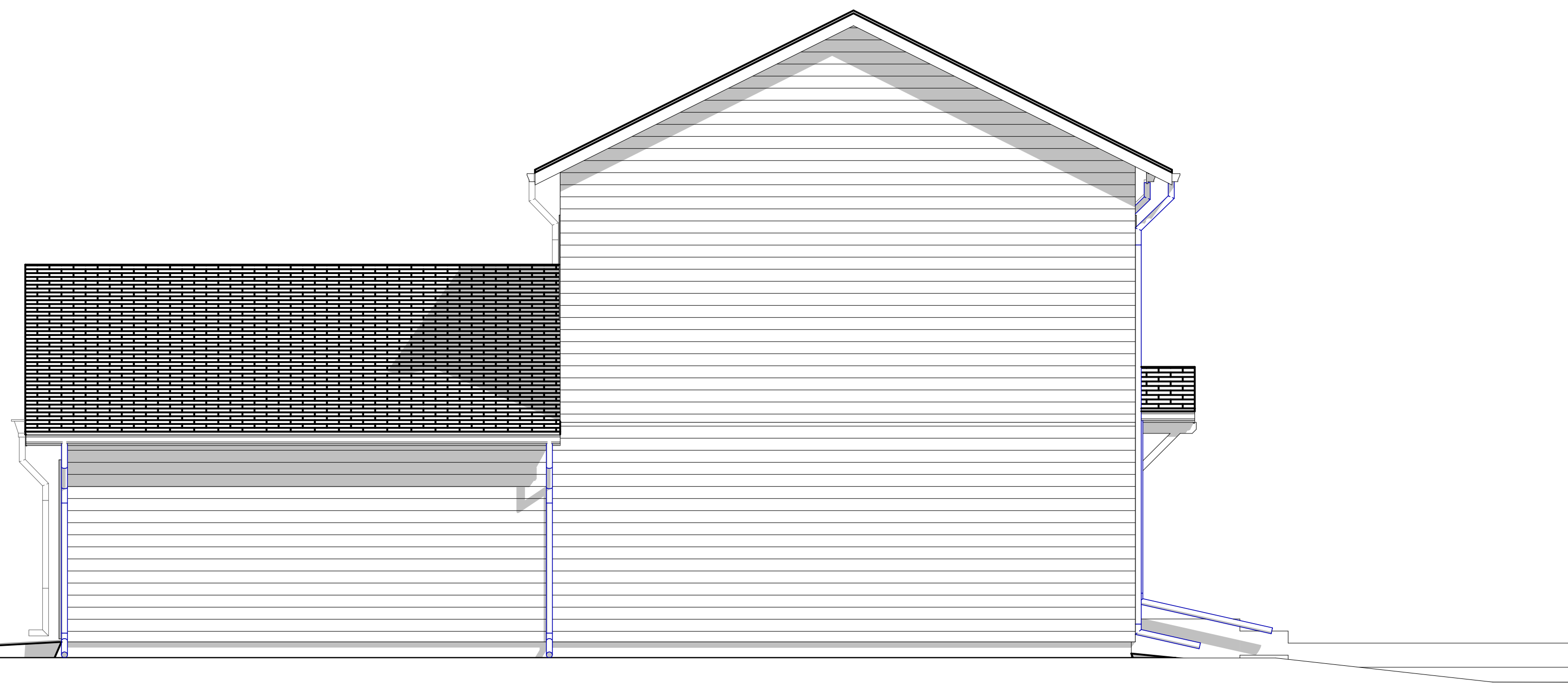
DATE: 8/6/2024	SHEET NUMBER:	A-5	MAUSTON TOWNHOUSE DEVELOPMENT ALEX BERGENSKI #Client Address1 MAUSTON , WI #Client Postcode Plotted On: 8/6/2024
REVISIONS			
		Second Floor Plan	



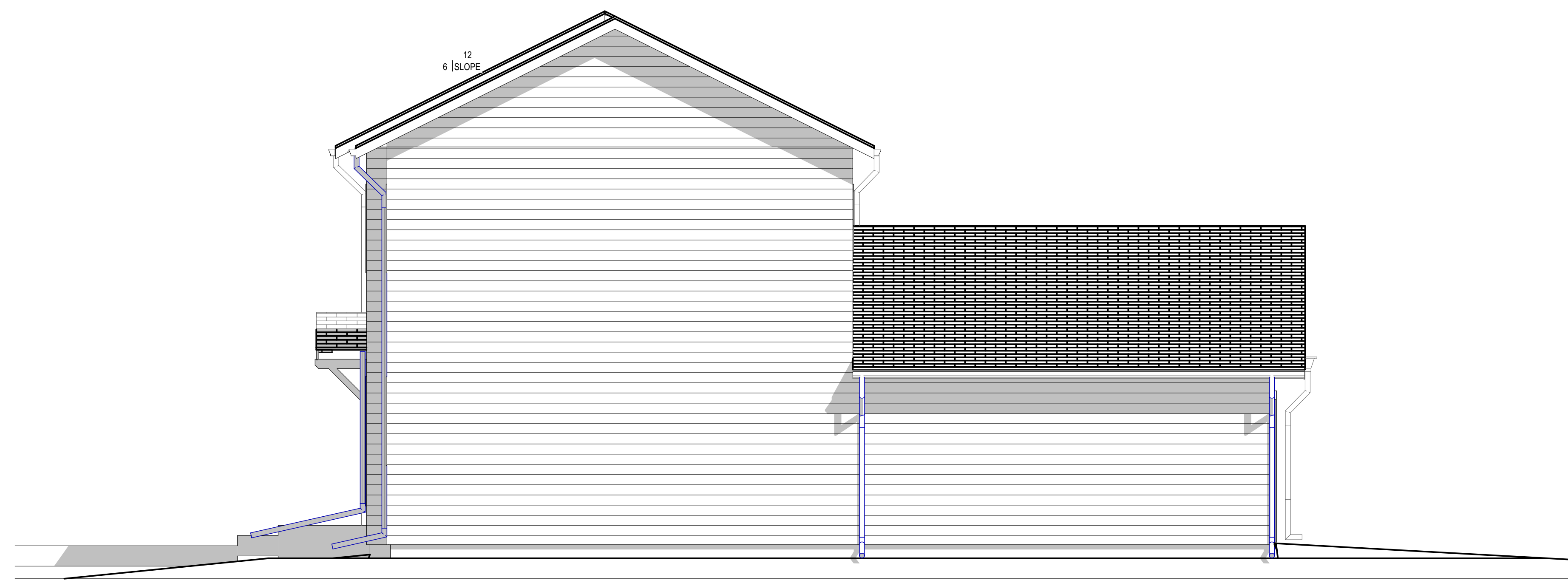
1 First Floor Plan
 SCALE: 1/4" = 1'-0"



DATE: 8/6/2024	SHEET NUMBER:	MAUSTON TOWNHOUSE DEVELOPMENT
REVISIONS	A-6	
	ROOF PLAN	ALEX BERGENSKI #Client Address1 MAUSTON , WI #Client Postcode <small>Plotted On: 8/6/2024</small>



1 WEST ELEVATION
SCALE: 1/4" = 1'-0"



2 EAST ELEVATION
SCALE: 1/4" = 1'-0"



3 SOUTH ELEVATION
SCALE: 1/4" = 1'-0"



4 NORTH ELEVATION
SCALE: 1/4" = 1'-0"

DATE: 8/6/2024	SHEET NUMBER:	A-18	MAUSTON TOWNHOUSE DEVELOPMENT ALEX BERGENSKI #Client Address1 MAUSTON , WI #Client Postcode <small>Plotted On: 8/6/2024</small>
REVISIONS:	ELEVATIONS		