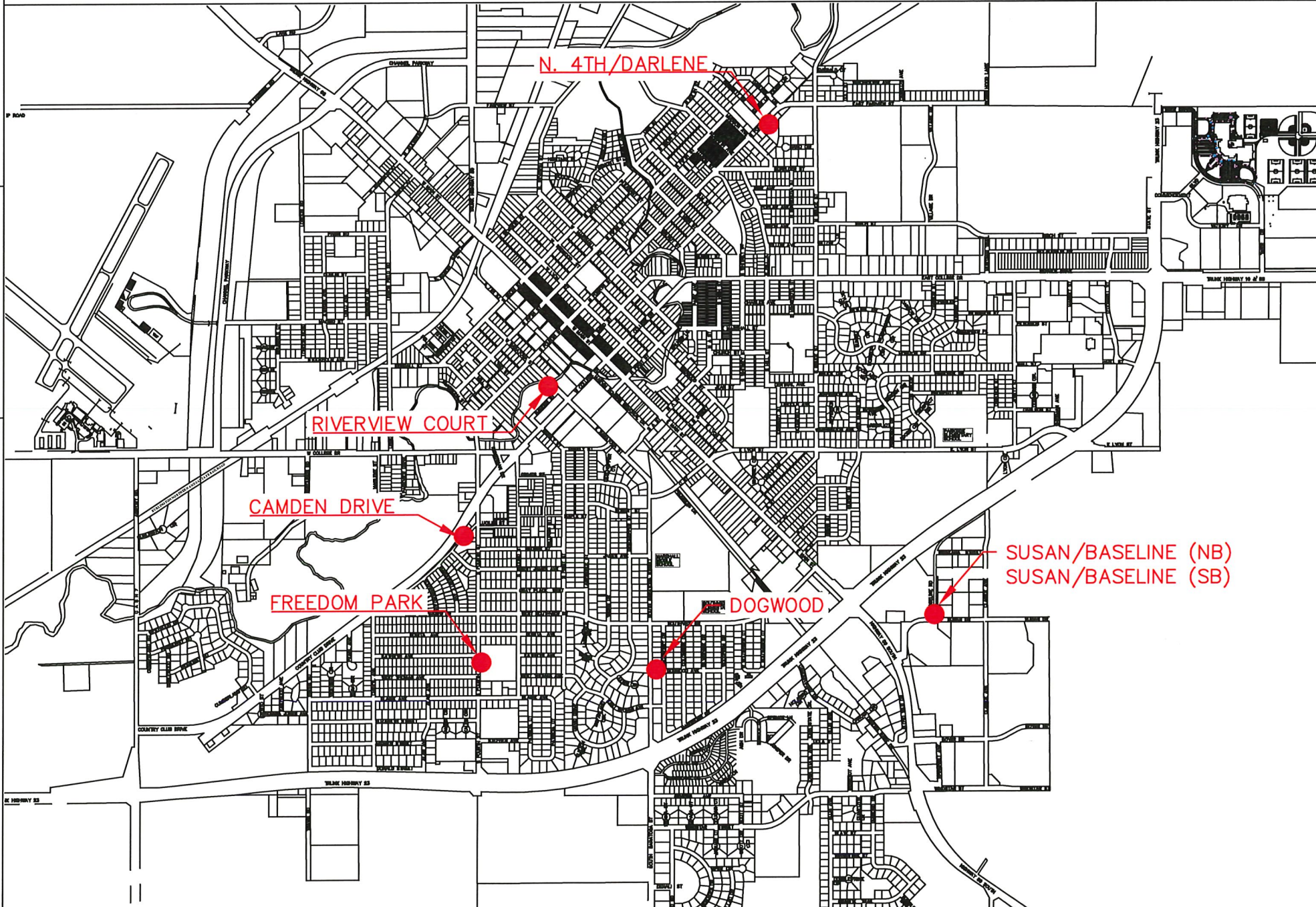


State Of Minnesota City of Marshall, Minnesota Project Number ST-007

Construction Plans for Sidewalk, Curb and Gutter, Bus Stop Construction, and Miscellaneous Work

UCAP Bus Shelter Construction Project


Various Locations in Sections 3, 4, 5, 9, and 10
T111N, R41W




INDEX

SHEET NO.	DESCRIPTION
1	Title Sheet
2	Estimated Quantities
3	Construction Notes
4	Typical Sections and Details
5	SWPPP Details
6	Traffic Control Detail
7	Plan Sheet Camden & Riverview
8	Plan Sheet Freedom & Dogwood
9	Plan Sheet Susan & North 4th
10-15	Pedestrian Curb Ramp Details
16-19	Driveway and Sidewalk Details
20	Baseline & Susan Easement

I HEREBY CERTIFY THAT THIS PLAN WAS PREPARED BY ME OR UNDER MY DIRECT SUPERVISION AND THAT I AM A DULY LICENSE PROFESSIONAL ENGINEER UNDER THE LAWS OF THE STATE OF MINNESOTA.


 APPROVED: CITY ENGINEER, MARSHALL MINNESOTA DATE 7-11-24
 REG NO 53322


 APPROVED: TRANSPORTATION DIRECTOR, UCAP DATE 7-11-24

LEGEND

EXISTING GAS LINE	
EXISTING FIBER LINE	
EXISTING UNDERGROUND POWER	
EXISTING STREET LIGHT	
EXISTING CATCH BASIN	
EXISTING STORM MANHOLE	
EXISTING SANITARY MANHOLE	
EXISTING WATER VALVE	
TRUNCATED DOMES	
PROPOSED CURB & GUTTER	
LANDING AREA (4' x 4' MIN. DIMENSIONS AND MAX 2.0% SLOPE IN ALL DIRECTIONS)	
PEDESTRIAN RAMP (SLOPE SHALL BE BETWEEN 5.0% MIN. AND 8.3% MAX. IN THE DIRECTION SHOWN AND CROSS SLOPE SHALL NOT EXCEED 2.0%)	
BITUMINOUS PATCHING	
SIDEWALK EASEMENT	

SPECIFICATION REFERENCE

THE 2020 EDITION OF THE MINNESOTA DEPARTMENT OF TRANSPORTATION "STANDARD SPECIFICATIONS FOR CONSTRUCTION" AND THE SUPPLEMENTAL SPECIFICATIONS DATED SEPTEMBER 2022 SHALL GOVERN

ALL TRAFFIC CONTROL DEVICES SHALL CONFORM TO THE LATEST EDITION OF THE MINNESOTA MANUAL ON UNIFORM TRAFFIC CONTROL DEVICES, INCLUDING THE LATEST FIELD MANUAL FOR TEMPORARY TRAFFIC CONTROL ZONE LAYOUTS.

THE CITY OF MARSHALL STANDARD SPECIFICATIONS AND SPECIAL PROVISIONS.

DESIGN DATA
 DESIGN SPEED 30 MPH STOPPING SIGHT DISTANCE BASED ON
 3.5' HEIGHT OF EYE
 0.5' HEIGHT OF OBJECT

SCALES

PLAN	20
PROFILE	N/A
INDEX MAP	1"=100'

DISCLAIMER: AERIAL IMAGERY SHOWN ON REMOVAL AND PLAN SHEETS ARE FOR REFERENCE PURPOSES ONLY. IMAGERY SHOWN MAY NOT MATCH SURVEY DATA.

DESIGNED BY: <u>G.J.S.</u>	DATE	REVISIONS	INIT.
DRAWN BY: <u>G.J.S.</u>			
APPROVED BY: <u>J.R.A.</u>			
SCALE: 1"=100'			



ENGINEERING DEPARTMENT
 344 WEST MAIN STREET
 MARSHALL, MINNESOTA
 56258

UCAP BUS SHELTER CONSTRUCTION PROJECT

TITLE SHEET

CITY PROJECT NO.
 ST-007

STATE AID PROJECT NO.

DATE
 02/15/2024

SHEET NO.
 1 OF 20