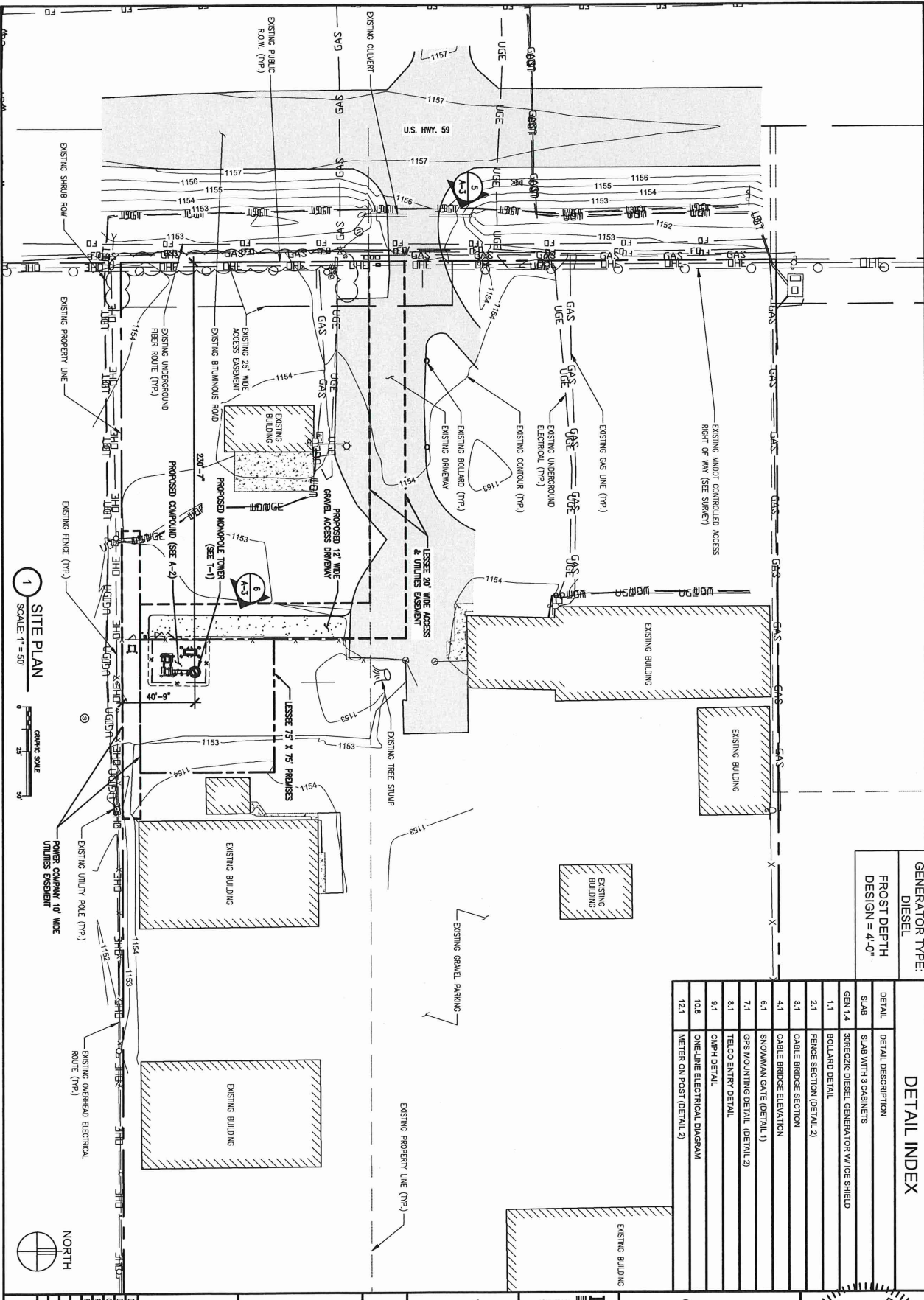


CONNECTEXPLORER



map: Auto (Oblique) ▾ Apr 2020 - May 2020 ▾ < Image 1 of 14 > 04/11/2020

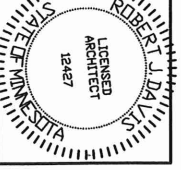


1 SITE PLAN
SCALE: 1" = 50'
GRAPHIC SCALE
0 25 50'



GENERATOR TYPE: DIESEL
FROST DEPTH DESIGN = 4'-0"

DETAIL INDEX	
DETAIL	DETAIL DESCRIPTION
SLAB	SLAB WITH 3 CABINETS
GEN 1-4	3PH/3W DIESEL GENERATOR W/ICE SHIELD
1-1	BOLLARD DETAIL
2-1	FENCE SECTION (DETAIL 2)
3-1	CABLE BRIDGE SECTION
4-1	CABLE BRIDGE ELEVATION
6-1	SNOWMAN GATE (DETAIL 1)
7-1	GFS MOUNTING DETAIL (DETAIL 2)
8-1	TELECO ENTRY DETAIL
9-1	CMHP DETAIL
10-8	ONE-LINE ELECTRICAL DIAGRAM
12-1	METER ON POST (DETAIL 2)



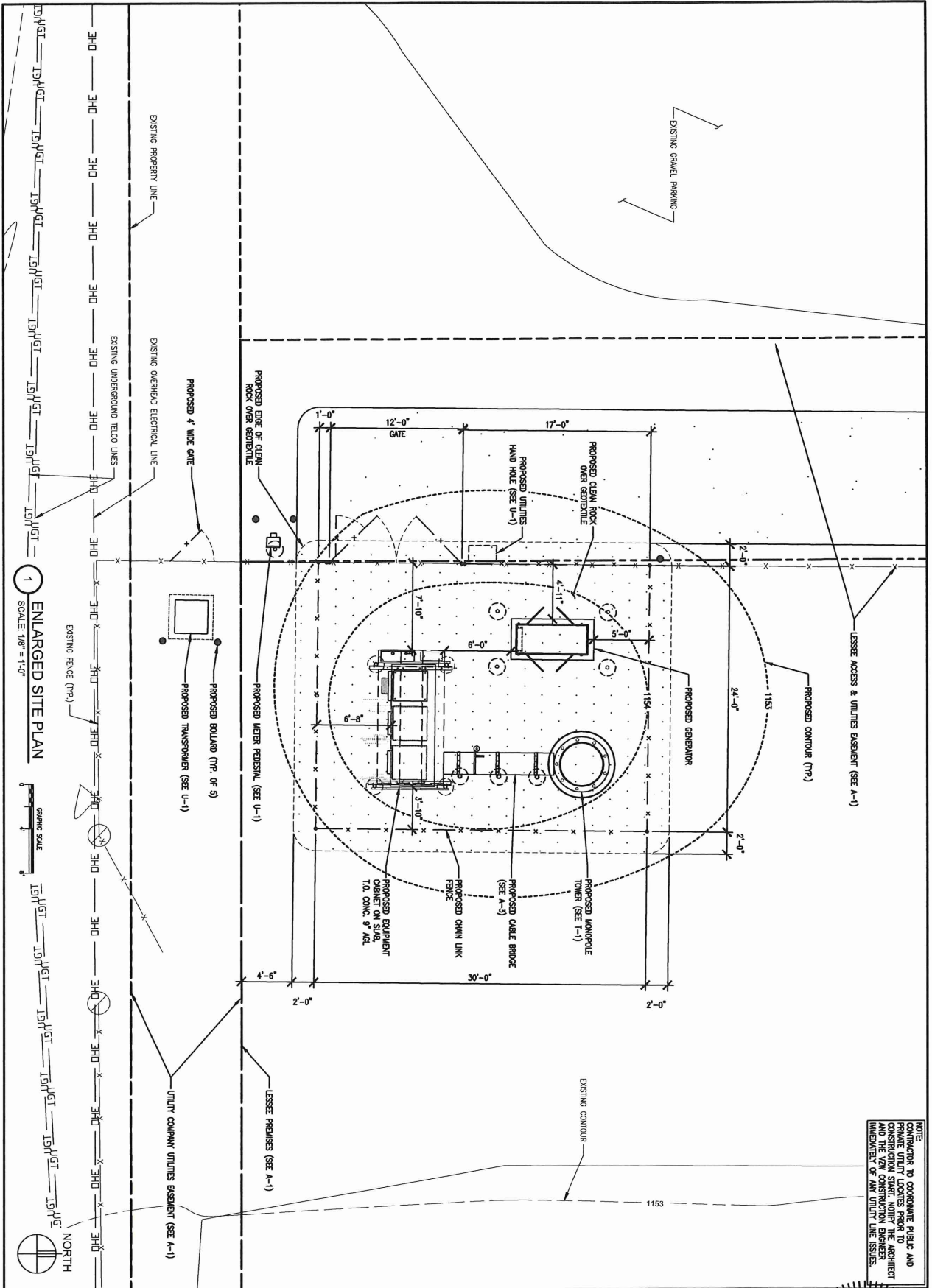
I hereby certify that the date, prepared by me or under my direct supervision, and that I am a duly Licensed Professional Architect under the laws of the State of Minnesota.
 Robert J. Davas, No. 124427
 State of Minnesota
 Signature: *Robert J. Davas*
 Date: 08/24/2020

DESIGN F
 3873 WALSH AVENUE
 ELYSIUM PARK, MN 55044
 (952) 903-9299
 WWW.DESIGNFIBP.COM

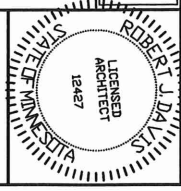
verizon
 1981 BUSH LANE ROAD
 BLOOMINGTON, MN 55438
 (952) 946-4700

PROJECT
 20171644012
 LOC. CODE 468729
 MN08
 MARSHALL
 NORTH
 HIGHWAY 59
 MARSHALL, MN 56258
 SHEET CONTENTS:
 SITE PLAN
 DETAIL INDEX

DRAWN BY: CAV
 DATE: 07-21-20
 CHECKED BY: TBH
 REV. A: 08-03-20
 REV. B: 08-24-20
 A-1



NOTE:
 CONTRACTOR TO COORDINATE PUBLIC AND
 UTILITY EASEMENTS AND
 CONSTRUCTION START. NOTIFY THE ARCHITECT
 AND THE VEM CONSTRUCTION ENGINEER
 IMMEDIATELY OF ANY UTILITY LINE ISSUES.



I hereby certify that this plan,
 prepared by me or under my direct
 supervision and that I am a duly
 licensed professional engineer in
 the State of Minnesota.
 ROBERT J. DAVIS Reg. No. 12427

DESIGN
 9873 VALLEY VIEW RD.
 55201-6029 MN 5534
 WWW.DESIGNER.COM

PROJECT
 20171644012
 LOC. CODE: 469729

MIN08
 MARSHALL
 NORTH

HIGHWAY 59
 MARSHALL, MN 56258

SHEET CONTENTS:
 ENLARGED SITE PLAN

DRAWN BY: CJW
 DATE: 07-21-20
 CHECKED BY: TRB
 REV. A: 08-25-20
 REV. B: 08-26-20

A-2

1 ENLARGED SITE PLAN
 SCALE: 1/8" = 1'-0"

