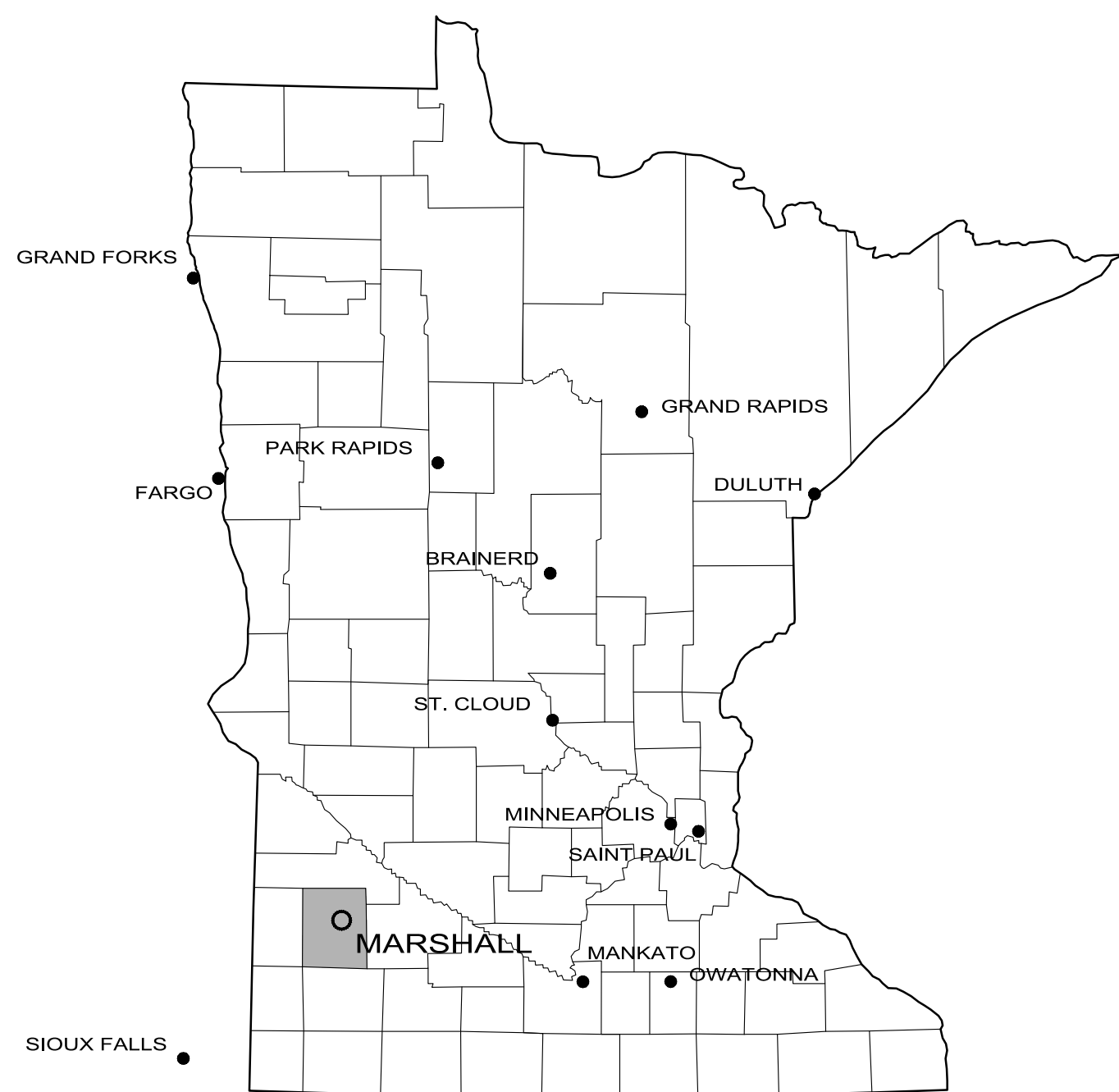


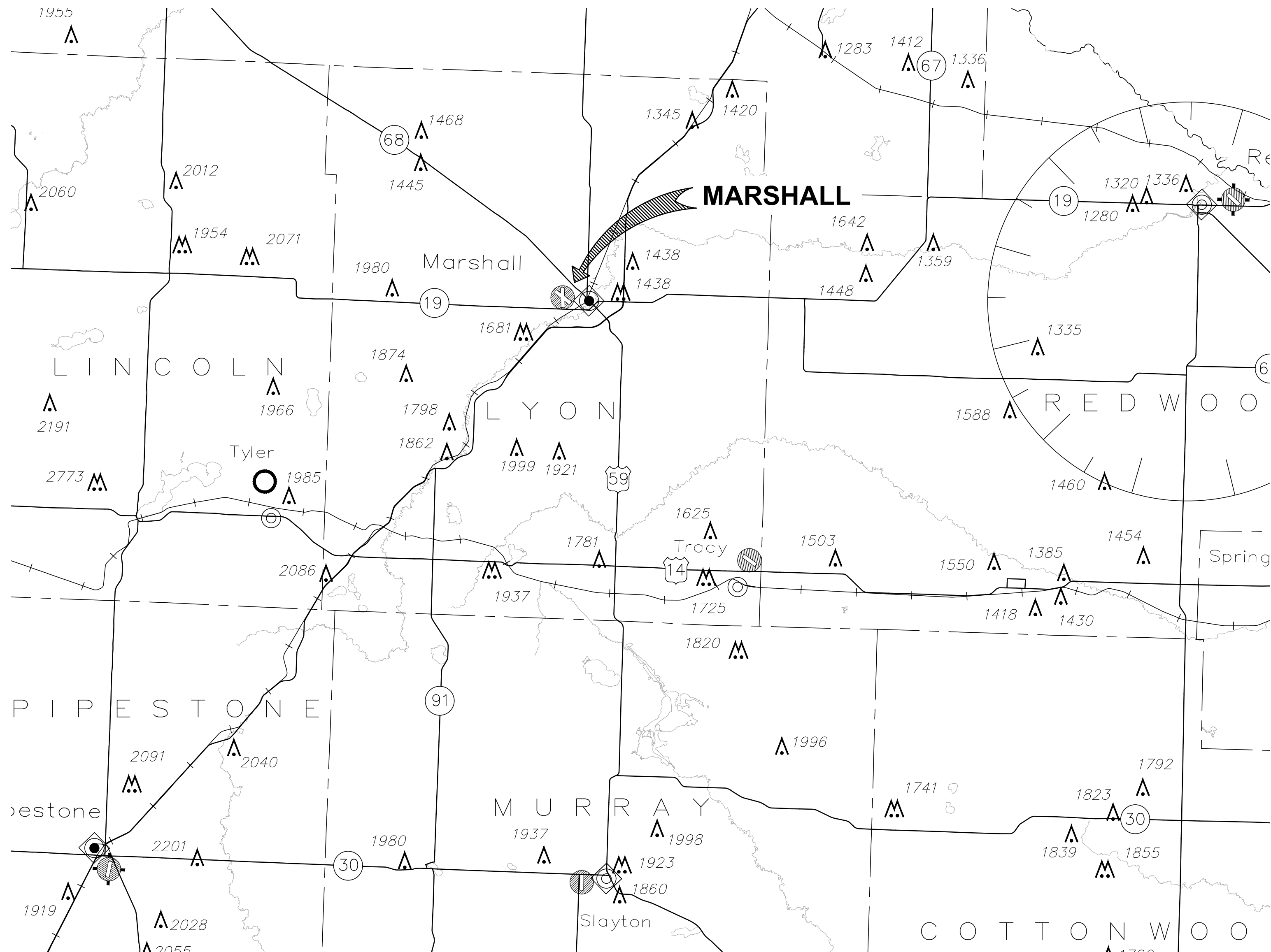
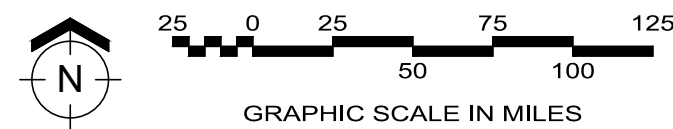
WPA HANGAR APRON PAVEMENT RECONSTRUCTION

SOUTHWEST MINNESOTA REGIONAL AIRPORT

(MARSHALL - RYAN FIELD)



MINNESOTA KEY MAP



LEGEND

- AIRPORTS
VOR
OBSTRUCTION WITH TOP ELEV. (MSL)
HIGHWAYS
INTERSTATE
U.S.
STATE

LOCATION MAP

SOUTHWEST MINNESOTA REGIONAL AIRPORT
LYON COUNTY, MINNESOTA

Sheet List Table	
Sheet Number	Sheet Title
c0.01	TITLE SHEET
c0.02	QUANTITIES & LEGEND
c0.03	LOCATION PLAN
c0.04	TRAFFIC CONTROL PLAN
c1.01	CONSTRUCTION DETAILS & TYPICAL SECTIONS
c1.51	SWPPP NOTES
c1.52	SWPPP NOTES
c1.53	SWPPP NOTES
c1.61	EROSION CONTROL PLAN
c1.71	RESTORATION PLAN
c2.01	EXISTING CONDITIONS & REMOVAL PLAN
c3.01	UTILITY PLAN
c4.01	GRADING PLAN
c5.01	JOINTING DETAILS
c5.02	JOINTING DETAILS
c5.03	JOINTING PLAN
c6.01	MARKING PLAN



CITY ENGINEERS OFFICE
344 WEST MAIN STREET
MARSHALL, MINNESOTA
56258



I HEREBY CERTIFY THAT THIS PLAN WAS PREPARED BY ME
OR UNDER MY DIRECT SUPERVISION AND THAT I AM A DULY
LICENSED PROFESSIONAL ENGINEER UNDER THE LAWS OF
THE STATE OF MINNESOTA

DANIEL A. SHERER
LIC. NO. 54018

ISSUED FOR:

PRELIMINARY
03/XX/2024

PROJ. NO.
22540 MML

DRAWING NO.
c0.01

A.I.P. NO. XXX

S.A.P. NO. XXX