

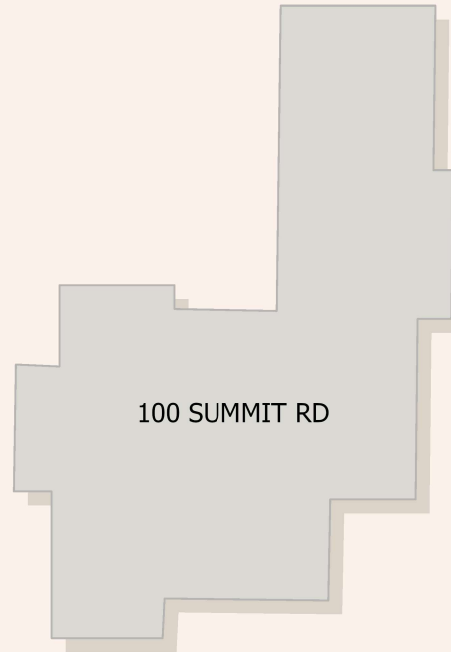
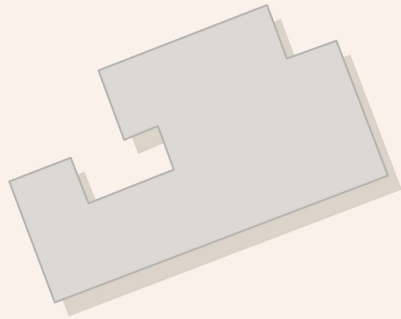

N



Attachment 2

SCENIC AVENUE TANK REPLACEMENT PROJECT SAN ANSELMO, CA

TANK REPLACEMENT



100 SUMMIT RD

Summit Rd

0 20 40 80 Feet



Esri Community Maps Contributors, County of Marin, California State Parks, © OpenStreetMap, Microsoft, Esri, TomTom, Garmin, SafeGraph, GeoTechnologies, Inc, METI/NASA, USGS, Bureau of Land Management, EPA, NPS, US Census Bureau, USDA, USFWS