CITY COUNCIL
SPECIAL SESSION MINUTES
OCTOBER 27, 2021

PRESENT:

Dr. Larry Wallace Jr., Mayor

COUNCIL MEMBERS:

Dr. Christopher Harvey, Mayor Pro Tem, Place 3
Emily Hill, Place 1
Anne Weir, Place 2
Sonia Wallace, Place 4
Deja Hill, Place 5
Gene Kruppa, Place 6 (Absent)

CITY STAFF:

Scott Dunlop, Interim City Manager
Lluvia T. Almaraz, City Secretary
Tracey Vasquez, HR Manager
Pauline M. Gray, P.E., City Engineer
Frank Phelan, P.E., City Engineer
Paige Saenz, City Attorney
Veronica Rivera, Assistant City Attorney
Michael Pachnick, IT Technician

Draft Minutes

SPECIAL SESSION – 7:00 P.M.

With a quorum of the Council Members present, the special session of the Manor City Council was called to order by Mayor Wallace at 7:06 p.m. on Wednesday, October 27, 2021, in the Council Chambers of the Manor City Hall, 105 E. Eggleston St., Manor, Texas.

PLEDGE OF ALLEGIANCE

At the direction of Mayor Wallace, Council Member Deja Hill led the Pledge of Allegiance.

PUBLIC COMMENTS

No one appeared at this time.

REPORTS

Reports about items of community interest on which no action was taken.

A. Pavement Inventory and Management Report by GBA

City Engineer Phelan and Engineer staff discussed the attached Pavement Inventory and Management Report.

Discussion was held regarding grant opportunities.

Discussion was held regarding the planning process for future road construction.

CONSENT AGENDA

1. **Consideration, discussion, and possible action to approve the City Council Minutes of the October 20, 2021, City Council Regular Meeting.**

2. **<u>Second and Final Reading</u>: Consideration, discussion, and possible action on an ordinance annexing 93.983 acres of land, more or less, located in Travis County, including the abutting streets, roadways, and rights-of-way into the corporate limits of Manor, Texas, at the request of the property owner, approving an agreement for the provision of services for the annexed area and providing for other related matters.**

   The City staff recommended that the City Council approve the second and final reading of Ordinance No. 623 annexing 93.983 acres of land, more or less, located in Travis County, including the abutting streets, roadways, and rights-of-way into the corporate limits of Manor, Texas, at the request of the property owner, approving an agreement for the provision of services for the annexed area and providing for other related matters.

   <u>Ordinance No. 623</u>: An Ordinance of The City of Manor, Texas Annexing 93.983 Acres of Land, More or Less, Located in Travis County, Including the Abutting Streets, Roadways, and Rights-Of-Way Into the Corporate Limits of the City, at the Request of the Property Owner; Approving an Agreement for the Provision of Services for the Annexed Area; Making Findings of Fact; Providing a Severability Clause and an Effective Date; and Providing for Open Meetings and Other Related Matters.

3. **<u>Second and Final Reading</u>: Consideration, discussion, and possible action on an ordinance annexing 42.921 acres of land, more or less, located in Travis County, including the abutting streets, roadways, and rights-of-way into the corporate limits of Manor, Texas, at the request of the property owner, approving an agreement for the provision of services for the annexed area and providing for other related matters.**

Draft Minutes

The City staff recommended that the City Council approve the second and final reading of Ordinance No. 624 annexing 42.921 acres of land, more or less, located in Travis County, including the abutting streets, roadways, and rights-of-way into the corporate limits of Manor, Texas, at the request of the property owner, approving an agreement for the provision of services for the annexed area and providing for other related matters.

Ordinance No. 624: An Ordinance of The City of Manor, Texas Annexing 42.921 Acres of Land, More or Less, Located in Travis County, Including the Abutting Streets, Roadways, and Rights-Of-Way Into the Corporate Limits of the City, at the Request of the Property Owner; Approving an Agreement for the Provision of Services for the Annexed Area; Making Findings Of Fact; Providing a Severability Clause and an Effective Date; and Providing for Open Meetings and Other Related Matters.

4. **Second and Final Reading: Consideration, discussion, and possible action on an ordinance rezoning 137 acres, more or less, out of the Sumner Bacon Survey, Abstract No. 63, and being located near the intersection of N. FM 973 and Arnhamn Lane, Manor, TX to Single Family Standard (SF-2).**
Applicant: Carlson, Brigance & Doering, Inc.; Owner: Estate of Mary Ruth Arnold Holley

The City staff recommended that the City Council approve the second and final reading of Ordinance No. 625 rezoning 137 acres, more or less, out of the Sumner Bacon Survey, Abstract No. 63, and being located near the intersection of N. FM 973 and Arnhamn Lane, Manor, TX to Single Family Standard (SF-2).

Ordinance No. 625: An Ordinance of The City of Manor, Texas, Amending the Zoning Ordinance by Rezoning a Parcel of Land to Single Family Standard (SF-2); Making Findings of Fact; and Providing for Related Matters.

MOTION: Upon a motion made by Council Member Weir and seconded by Council Member Emily Hill, to approve the Consent Agenda.

Interim City Manager Dunlop briefly discussed Items 2,3, and 4 and Assistant City Attorney Rivera gave an update on the revisions of the services agreements regarding connection with Development Agreement, Item 5. (Exhibits for Items 2,3, and 4).

There was no further discussion.

Motion to approve carried 6-0

REGULAR AGENDA

5. **Consideration, discussion, and possible action on a Development Agreement for the Holley Smith – KB Home Development.**

Draft Minutes

The City staff recommended that the City Council approve a Development Agreement for the Holley Smith- KB Home Development.

Interim City Manager Dunlop discussed the proposed Development Agreement for the Holley Smith – KB Home Development.

John Zinsmeyer with KB Homes 10800 Pecan Park #200, Austin, Texas, submitted a speaker card; however, he did not wish to speak but was available to answer any questions posed by the City Council.

Charles Brigance with CBD Engineering, 5501 W. William Cannon Blvd., Austin, Texas, submitted a speaker card; however, he did not wish to speak but was available to answer any questions posed by the City Council.

MOTION: Upon a motion made by Mayor Pro Tem Harvey and seconded by Council Member Emily Hill, to approve the revised Development Agreement for the Holley Smith-KB Home Development.

Discussion was held regarding the estimated value of homes in the amount of $300s for the area.

Discussion was held regarding the average income in Manor, Texas.

Discussion was held regarding the different home size options that would be available for purchase per agreement.

There was no further discussion.

Motion to approve carried 6-0

6. Consideration, discussion, and possible action on the Third Amendment to the Revised and Restated Development Agreement for the Presidential Glen Subdivision.

The City staff recommended that the City Council approve the Third Amendment to the Revised and Restated Development Agreement for the Presidential Glen Subdivision.

Interim City Manager Dunlop discussed the proposed Third Amendment to the and Restated Development Agreement for the Presidential Glen Subdivision.

Jordan Dwyer with Dwyer Realty Companies, 9900 Highway 290E, Manor, Texas, submitted a speaker card in support of this item; however, she did not wish to speak.

Danny Burnett with Dwyer Realty Companies discussed the proposed agreement regarding the clarification of residential and commercial development.

Draft Minutes

MOTION: Upon a motion made by Mayor Pro Tem Harvey and seconded by Council Member Emily Hill, to approve the Third Amendment to the Revised and Restated Development Agreement for the Presidential Glen Subdivision.

Danny Burnett committed to have the developer present

There was no further discussion.

Motion to approve carried 5-1 (Council Member Deja Hill voted against)

7. Consideration, discussion, and possible action on City Council Member, Place 6 attendance per the Home Rule Charter – Article III – The City Council- Section 3.04 – City Council Judge of its Members.

Mayor Wallace proposed for a percentage number of missed meetings to be added to the the Council Rules of Procedure. He also suggested for council notifications of absences should be directed to Mayor and Mayor Pro Tem.

Mayor Pro Tem Harvey suggested for notifications to also include City Council and the City Secretary to be informed for the record.

Discussion was held regarding clarification of unexcused absences.

MOTION: Upon a motion made by Council Member Weir and seconded by Council Member Wallace, to amend the Rules of Procedure ordinance regarding the clarification of unexcused absence and determining the percentage of missed meetings.

There was no further discussion.

Motion to approve carried 6-0

Mayor Wallace adjourned the special session of the Manor City Council into Executive Session at 8:35 p.m. on Wednesday, October 27, 2021, in accordance with the requirements of the Open Meetings Law.

EXECUTIVE SESSION

The Manor City Council convene into executive session pursuant to the provisions of Chapter 551 Texas Government Code, in accordance with the authority contained in - *Section 551.074 (Personnel Matters) to deliberate the performance of the City Manager and Section 551.071 Consultation with Attorney.* at 8:35 p.m. on Wednesday, October 27, 2021.

The Executive Session was adjourned at 10:11 p.m. on Wednesday, October 27, 2021.

Draft Minutes

OPEN SESSION

The City Council reconvened into Open Session pursuant to the provisions of Chapter 551 Texas Government Code and took action on item(s) discussed during Closed Executive Session at 10:11 p.m. on Wednesday, October 27, 2021.

Mayor Wallace opened the floor for action to be taken on the items discussed in the Executive Session.

There was no action taken.

ADJOURNMENT

The Special Session of the Manor City Council Adjourned at 10:11 p.m. on Wednesday, October 27, 2021.

These minutes approved by the Manor City Council on the 3rd day of November 2021.

APPROVED:

_____
Dr. Larry Wallace Jr.
Mayor

ATTEST:

_____
Lluvia T. Almaraz, TRMC
City Secretary

Draft Minutes

JAY ENGINEERING, A DIVISION OF GBA

1500 County Road 269
Leander, TX 78641

PO Box 2029
Leander, TX 78646-2029

October 21, 2021

Hon. Dr. Larry Wallace Jr.
City of Manor, Texas
105 E. Eggleston Street
Manor, Texas 78653

Re: City of Manor Pavement Inventory and Management Program

Dear Mayor Wallace:

GBA, Inc. was selected by the City of Manor to initialize a pavement management program (PMP) for the City. PMPs are used to objectively make data-driven decisions related to the improvement and preservation of pavement networks. A street network inventory for the City was compiled and video imagery of the streets was collected. This information was analyzed by a third-party to establish a pavement condition rating for each City street. Attached is a copy of the Pavement Inventory and Management Report which provides details of the process of preparing the PMP as well as provides the data used to make our recommendation.

Streets are not prioritized on a "worst first" basis. The main objective is to keep street segments from deteriorating into a condition that typically costs four to five times more per lane mile than rehabilitation. By implementing strategic preservation techniques, many years of useful life can be added to a street at a substantial cost savings over costly deferred maintenance. Once a street has deteriorated to the point that it must be reconstructed, the opportunity for preventive street maintenance is lost.

Based on our review of the pavement conditions for the City's Street network, it is our recommendation that the City dedicate eighty percent (80%) of the available yearly funds to preservation techniques and the remaining twenty percent (20%) to reconstruction of failed street segments on an annual basis. In general, this would mean that two (2) city blocks can be reconstructed, mill and overlay can be done on approximately one (1) mile of streets and preservation of five (5) miles of streets can be completed on City streets each year.

It should be noted that the recommended option has not been evaluated by or discussed with City Staff at this time. Please do not hesitate to contact us if you should have any questions.

Sincerely,

Pauline M. Gray, P.E.
PMG/s

Attachment

Pn: 14843

Pavement Inventory and Management Report
2021
Manor, Texas

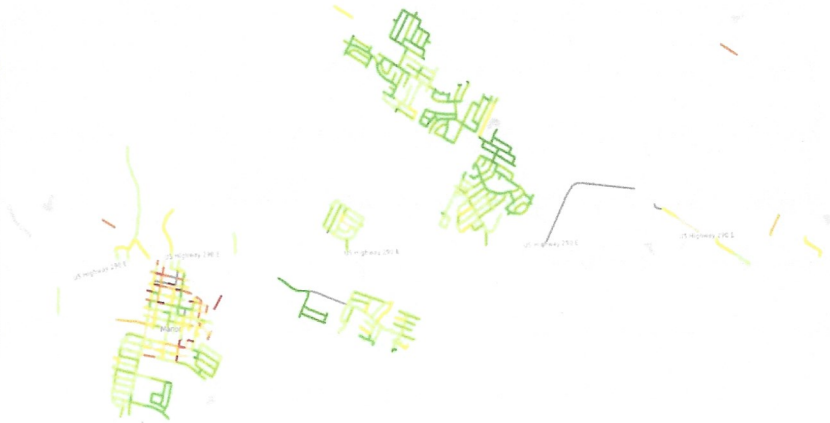

CITY OF MANOR
EST. 1872
TEXAS

Prepared by:

GBA

1500 County Road 269
Leander, TX 78641

PO Box 2029
Leander, TX 78646-2029
636.240.2444
GBAteam.com

STATE OF TEXAS
PAULINE M. GRAY
97352
LICENSED
PROFESSIONAL ENGINEER

Pauline M. Gray
10/21/2021

Table of Contents

Introduction 1
Pavement Condition Rating Examples 2
Pavement Network Inventory 3
Pavement Management Strategies 5
Street Preservation Techniques 6
Surface Treatments 6
Recycling and Reclamation 6
Base Treatments 7
Preservation Scenarios 7
Recommendations 9
Appendix 10

Introduction

In 2021, GBA, Inc. was selected by the City of Manor, Texas, to initialize a pavement management program (PMP). PMPs are tools used to objectively make defensible data-driven decisions related to the improvement and preservation of a pavement network. Priorities and activities are recommended based on cost and service life added to the pavement. The city does not currently have a defined system of prioritizing street preservation activities.

GBA utilized the City's GIS information to establish a street network inventory and collected video imagery of the City's pavement network. Imagery was submitted for analysis via a third-party's artificial intelligence (AI) algorithm to establish a pavement condition rating of the network's segments. The data did not include non-pavement issues such as traffic, safety and road hazards, geometric issues, shoulders, sidewalks, curb and gutters, drainage issues, or geotechnical information.

A summary of the city's pavement inventory and condition is included within this report. Information about the types and conditions of the street network segments gives an objective status of one of the largest financial assets of the city. A major factor influencing the condition assessment of the network is the age and history of the pavement. This information was not comprehensively known for the network. Moving forward, this information would be valuable maintain. Age and condition can be plotted to determine the rate of the city's pavement deterioration.

GBA created a preventive maintenance and rehabilitation decision tree with unit costs based on recent bid tabs. Additional costs associated with projects such as sidewalks, ADA ramps, curb & gutters, storm sewers, driveways, and other soft costs are not included in the preservation costs.

A prioritization analysis was performed for an analysis period of five years based on the current budget. This analysis identified maintenance and rehabilitation (M&R) recommendations for each pavement section and determined the estimated rating of the pavement system over the five years for multiple strategies including

- Do nothing method
- "Worst first" method
- 70% rehabilitation and preservation/30% reconstruction
- 80% rehabilitation and preservation/20% reconstruction
- Proactive mill and overlay

Budget information anticipated to be available is shown here:

- $56,350 Phase 2 Project Management and Program Development
- $516,900 2021 Cap Metro Project

This PMP will be reviewed and updated annually to measure progress, reevaluate preservation efforts, and adjust activities based on available funds.

Pavement Condition Rating Examples

Rating: 100-90 (Good)

Rating: 90 – 80 (Good/Satisfactory)

Rating: 80-70 (Satisfactory)

Rating: 70 – 60 (Fair)

Rating: 60-50 (Fair/Poor)

Rating: 50 – 40 (Poor)

Rating: 40-30 (Poor/Failed)

Rating: < 30 (Failed)

Pavement Network Inventory

The City of Manor's pavement network consists of 16.88 centerline miles. The overall weighted pavement rating for the City's network is 69.29.

	Segments	Percentage
Major Arterial	9	5.03%
Primary Collector	36	7.75%
Local Street	549	87.22%
Total	594	100%

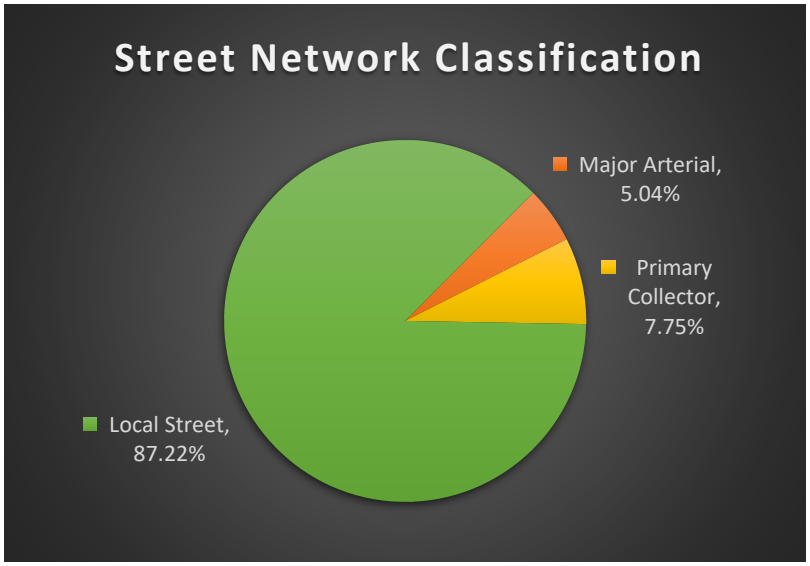

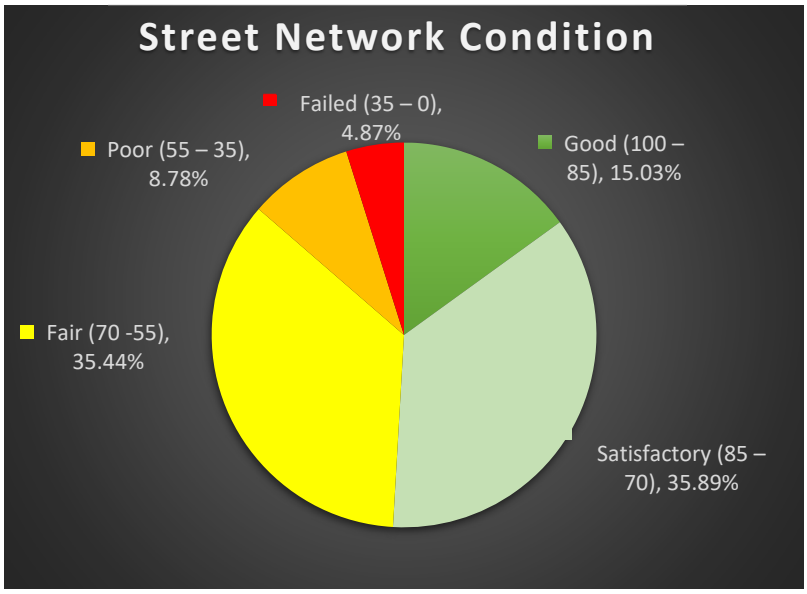

Condition Category	Major Arterial	Primary Collector	Local Street	Total
Good (100 – 85)	44.24%	14.83%	13.36%	15.03%
Satisfactory (85 – 70)	0.00%	16.75%	39.66%	35.89%
Fair (70 -55)	47.92%	52.50%	33.20%	35.44%
Poor (55 – 35)	0.00%	7.46%	9.40%	8.78%
Failed (35 – 0)	7.84%	8.45%	4.38%	4.87%
	100.00%	100.00%	100.00%	100.00%

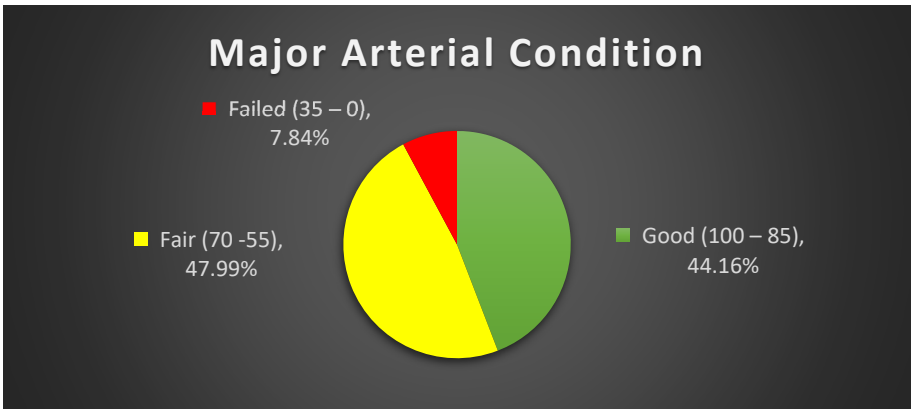

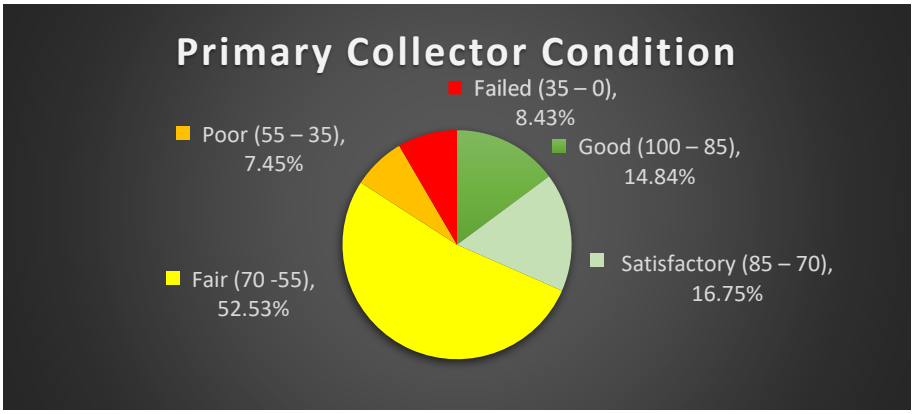

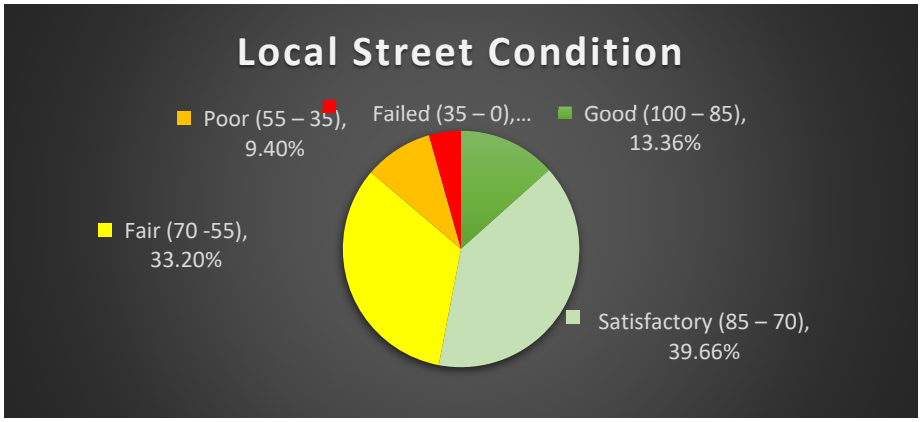

Pavement Management Strategies

Selecting streets or street segments for preservation treatment is done through a process involving analysis, testing, and experience. The data acquired during the assessment combined with budgetary information allows the ability to group potential street segments for consideration for treatment.

Streets are not prioritized on a “worst first” basis. The main objective is to keep street segments from deteriorating into a condition that typically costs four to five times more per lane mile than rehabilitation. By implementing strategic preservation techniques, many years of useful life can be added to a street at a substantial cost savings over costly deferred maintenance. Once a street has deteriorated to the point that it must be reconstructed, the opportunity for preventive street maintenance is lost.

A strategized PMP not only reduces the cost needed to improve overall network pavement ratings, but also increases the amount of time in a street’s life that the pavement is considered good.

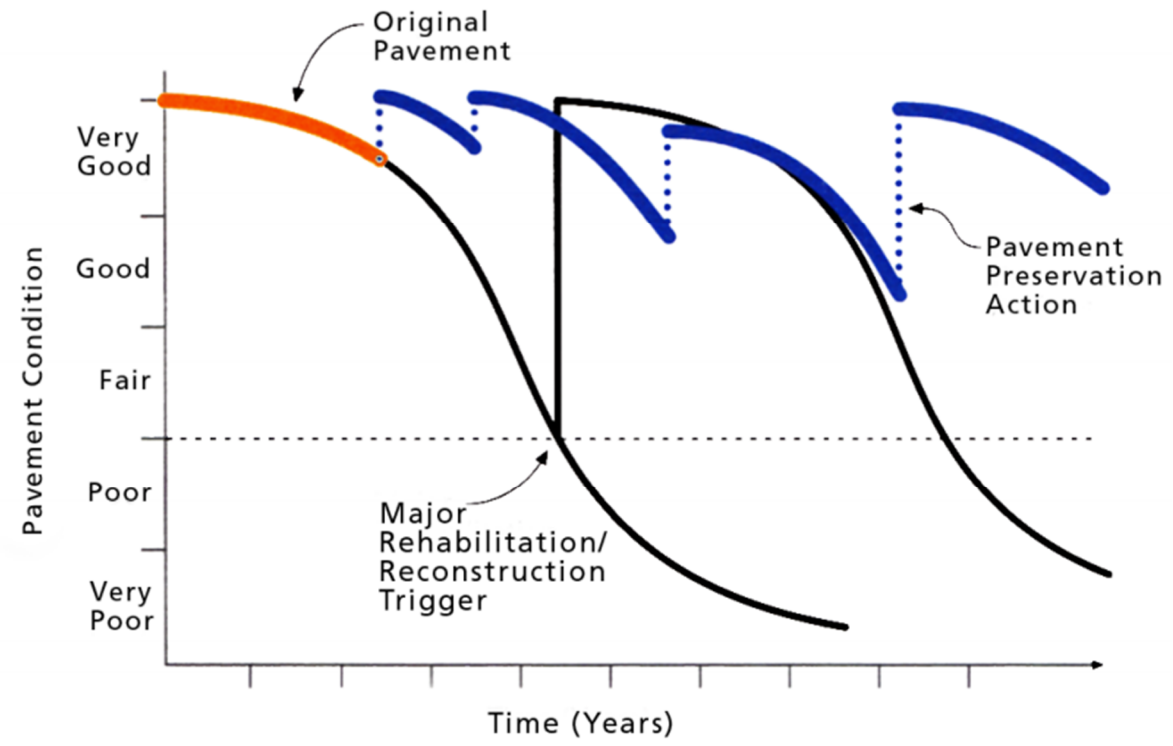

Street Preservation Techniques

The best way to maximize efficiency in street preservation dollars spent is to utilize a large toolbox of preservation techniques and strategies. The following is a list of common pavement preservation techniques:

Surface Treatments

- **Asphalt rejuvenator** - Asphalt rejuvenation is the process of restoring chemical properties that have been deteriorating since the moment new asphalt was laid down.
- **Crack Seal -** Cracking in most pavements is inevitable, and if left untreated, can cause massive pavement failure like potholes and subbase failure. Crack sealing is a cost-effective method to treat all types of cracks greater than 1/8".
- **Fog Seal -** Fog seal is a single application, typically light, of emulsified asphalt to an existing asphalt surface.
- **Slurry Seal -** Slurry seal is a surface treatment designed to extend the life of asphalt pavements in good condition by providing skid resistance, restricting moisture intrusion, protecting the structure from further oxidation and raveling, and restoring a uniform black appearance.
- **Micro Surfacing -** Micro surfacing is a surface treatment designed to extend the life of asphalt pavements in good condition by providing skid resistance, restricting moisture intrusion, protecting the structure from further oxidation and raveling, and restoring a uniform black appearance.
- **Ultra-Thin Lift Hot Mix Asphalt -** An ultra-thin lift HMA is a hot mix asphalt treatment consisting of paving grade asphalt and aggregate. Ultra-thin lift asphalt treatments are generally applied at a compacted depth of .75" to 1" on roads in good condition.
- **Chip Seal -** A chip seal is a roadway surface treatment that consists of a layer(s) of asphalt binder (hot or emulsion) with a layer(s) of embedded aggregate. Chip seals provide a new skid resistant wearing surface, stops raveling, seals minor cracks, and retards further deterioration of the existing roadway.
- **Cape Seal - C**ape seal is a roadway surface treatment designed to extend the life of pavements in fair to good condition, consisting of a chip seal treatment, which is then covered by a slurry seal or micro surfacing treatment
- **Scrub Seal -** Scrub seal is an application that is very similar to a chip seal treatment. The only difference is that the asphalt distributor pulls a broom sled that houses a series of brooms placed at different angles. These brooms guide or "scrub" the emulsion into cracks that ensure the road will be sealed.

Recycling and Reclamation

- **Mill and Overlay-** Mill and Overlay is the controlled removal of the surface of an existing pavement to the desired depth or cross-slope with specially designed equipment capable of removing portions of the pavement surface to the specified grade and/or cross-slope and replaced with new asphalt.

- **Hot In-place Recycling -** Hot In-place Recycling (HIR) is an on-site, in-place pavement preservation and corrective maintenance technique that when combined with an asphalt overlay can be classified as structural rehabilitation.
- **Cold In-place Recycling -** A cost-effective, long-lasting, greener alternative to conventional maintenance and rehabilitation techniques. Cold In-place recycling (CIR) is a process that cold mills and recycles the top 2-5 inches of asphalt using a continuous train operation.
- **Cold Central Plant Recycling -** In many locations, stockpiles of high-quality RAP are available and Cold Central Plant Recycling (CCPR) can produce a high quality economical paving material preventing a valuable resource from being landfilled. CCPR is the process in which the asphalt recycling takes place at a central location using a stationary cold mix plant and an existing stockpile of RAP.
- **Full Depth Reclamation -** Full Depth Reclamation (FDR) is an engineered rehabilitation technique in which the full thickness of the asphalt pavement and a predetermined portion of the underlying materials (base, subbase and/or subgrade) is uniformly pulverized and blended to provide an upgraded, homogeneous material.

Base Treatments

- **Base Stabilization -** Base Stabilization is used in new construction and reconstruction to improve the physical and load bearing properties of an aggregate base layer.
- **Soil Stabilization/Modification -** Soil modification refers to the process of adding and mixing chemical agents into the soil to not only dry the soil, improving workability, but also reducing the plasticity index (PI) and shrink swell potential. These improvements often result in a slight increase in the shear strength of the soil. Often, subgrade soils are too wet, exhibiting poor workability and lacking sufficient strength to support construction equipment. Chemical additives such as lime, fly ash, and cement can be added to these soils to dry and improve the workability of the soil.

Often, a combination of techniques can be used at the same time to extend the pavement life even further. There are many factors to consider when choosing the right preservation technique. Existing distresses, contractor availability, material availability, cost, quantity, and maintenance capabilities are some of the factors to be evaluated. Combining projects with nearby agencies can provide costs savings and opportunity for specialized contractors that otherwise might not be feasible to work in Manor.

Preservation Scenarios

For the analysis of street preservation scenarios, the pavement techniques shown below were selected to be utilized. This list can be modified and adjusted to reflect strategies that the City has found to be readily available, more cost-effective, and proven successful. Additionally, techniques may be adjusted based on specific distresses once individual projects are identified.

- **Complete reconstruction.** This method was used for pavement with a rating below 50, indicating a failed pavement structure beyond the point of salvaging through rehabilitation or preservation.
- **Mill and Overlay.** This method was chosen for pavements rated between 50 and 55.

- **Scrub Seal.** This method was chosen for pavements between 55 and 60.
- **Chip Seal.** This method was chosen for pavements between 60 and 90.
- **Rejuvenating Fog Seal.** This method was used for pavements between 90 and 94.

Five strategies were analyzed to estimate the pavement ratings over time based on the percentage of techniques used. The strategy scenarios are summarized below:

1. **Do-Nothing** – This strategy is used as a baseline to show the pavement deterioration if pavement maintenance is discontinued. This strategy shows how rapidly pavement can fail to the point where it cannot be feasibly improved without expensive complete reconstruction.

2. **Worst-First** – This strategy closely resembles the strategy that a lot of municipalities use to maintain their pavement systems. As the results show this method doesn't produce much better results than the do-nothing method. It is just too expensive to improve enough roads to stay in top of the rate of deterioration.

3. **Proactive Mill and Overlay** – This approach is similar to the worst-first approach, but only focuses on the mill and overlay technique instead of reconstruction with only slightly better results.

4. **70-30** – This method uses 70% of the budget for preservation of the pavement above a rating of 50 and 30% of the budget to reconstruct failed pavement segments. The results are significantly better than the previous methods.

5. **80-20** - This method uses 80% of the budget for preservation of the pavement above a rating of 50 and 20% of the budget to reconstruct failed pavement segments. The results are slightly better than the 70-30 method and predicts a higher pavement rating in year 5 than the current rating.

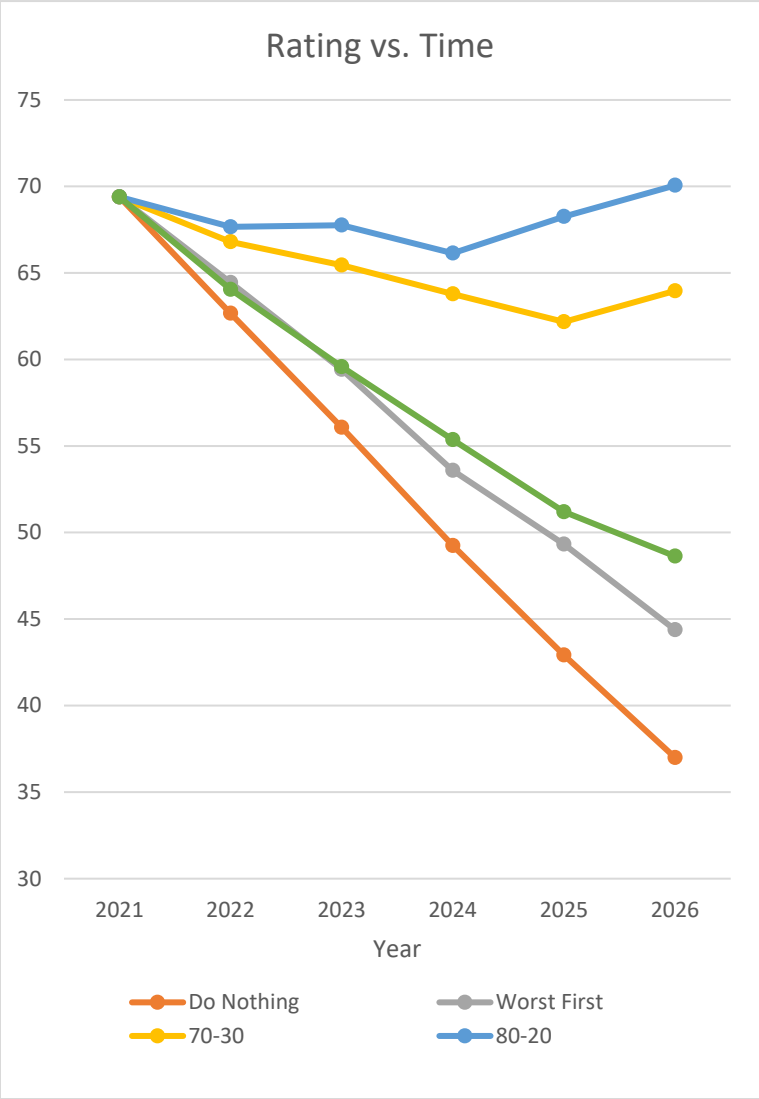

Recommendations

Below are the recommendations for implementing a Pavement Management Plan.

- ✓ Dedicate 80% of the available funds to preservation techniques and 20% to reconstruction of failed segments on an annual basis.

- ✓ Refine the list of preservation techniques to a list of 3 to 5 options. At a minimum these techniques should be appropriate for unique ranges of pavement ratings (i.e. 1 method for ratings from 50-70, another for 70-90, and another for 90-95). The techniques should also be feasible for local contractors to competitively bid on or City staff to complete.

- ✓ Annual project selections should include segments near each other. The segments analyzed in the scenarios were solely based on ratings, but other factors like traffic volumes, geographic equality with regards to previous years, and number of residents the preservation benefits could also be considered. Actual projects should include logical groups of segments that are more efficient to construct. Additionally, consideration to the techniques used for preservation and should be matched to the specific distresses found on chosen segments.

- ✓ Innovative techniques, such as full depth reclamation should be considered for failed pavement segments. Utilization of the existing material with supplemental cementitious or slurry additives can greatly reduce pavement replacement costs. Additionally, innovative preservation techniques should be considered where appropriate.

- ✓ Complete annual assessments to measure the progress and effectiveness of the Pavement Management Plan. Adjust preservation techniques and funding based on progress towards to expected results.

- ✓ Refine the pavement inventory to include widths or areas to the street segments, age of the existing pavement, and newly constructed segments as the information becomes available.

- ✓ Reevaluate the pavement maintenance budget as new segments are constructed and inflation changes preservation costs.

- ✓ Implement a public information strategy to inform the Manor residents of the Pavement Management Plan, goals, methods of implementation, and progress.

Appendix

Exhibit 1 – Pavement Inventory
Exhibit 2 – Street Classification Map
Exhibit 3 – Street Rating Map
Exhibit 4 – Scenario 1 (Do-Nothing) Analysis Table
Exhibit 5 – Scenario 2 (Worst-First) Analysis Table
Exhibit 6 – Scenario 3 (Proactive Mill and Overlay) Analysis Table
Exhibit 7 – Scenario 4 (70/30) Analysis Table
Exhibit 8 – Scenario 5 (80/20) Analysis Table

Exhibit 1 - Pavement Inventory

OBJECTID_	SEGMENTII	FULL_NAME	SP_LIMIT	SHAPE__Length	PCI	RatedNum	Roadway Classification (code):
1	3293227	LEXINGTON ST	25	2251	59	Yes	Primary Collector
2	2047411	MAXA DR	25	294	63	Yes	Local Street
3	5361676	TINAJERO WAY	30	459	79	Yes	Local Street
4	2009534	N BURNET ST	25	308	99.99	Yes	Local Street
5	5081486	ELLARY LN	30	620	61	Yes	Local Street
6	2046045	ATHENS ST	25	293	62	Yes	Local Street
7	2009502	E MURRAY AVE	25	341	66.08333	Yes	Local Street
8	2009646	N LOCKHART ST	25	321	42	Yes	Local Street
9	5115499	FREEDOM HILL LN	30	193	81.75	Yes	Local Street
10	2009571	E BROWNING ST	25	328	33.19449	Yes	Local Street
11	3225432	CARILLON WAY	25	1011	58	Yes	Local Street
12	5081444	PASEO DE PRESIDENTE BLVD	40	414	74	Yes	Primary Collector
13	5380205	PERNELLA RD	30	143	85	Yes	Local Street
14	5399002	STONERIDGE GAP LN	30	174	89.21176	Yes	Local Street
15	6086092	ALLAN SHIVERS ST	30	285	99.99	Yes	Local Street
16	5470372	SAMUEL WELCH WAY	30	676	87.69014	Yes	Local Street
17	3225420	RING DR	25	364	60	Yes	Primary Collector
18	5702712	JOHN CALHOUN DR	30	944	80.86938	Yes	Local Street
19	5328024	TINKER ST	30	593	59.44691	Yes	Local Street
20	2009606	N BURNET ST	25	331	63	Yes	Local Street
21	5361678	TINAJERO WAY	30	1061	81.33109	Yes	Local Street
22	3213472	CARRIAGE HILLS DR	30	320	60	Yes	Local Street
23	2009513	N BURNET ST	25	323	99.99	Yes	Local Street
24	5625350	ANDREW JOHNSON DR	30	121	82	Yes	Local Street
25	6086081	ANN RICHARDS AVE	30	341	99.99	Yes	Local Street
26	2009672	S LAMPASAS ST	25	327	60	Yes	Local Street
27	5625369	CLARA MARTIN RD	30	284	82.26877	Yes	Local Street
28	5702651	MIKE MANSFIELD RD	30	295	84	Yes	Local Street
29	5189586	MANOR DOWNS RD	40	972	56.66	Yes	Primary Collector
30	5081463	PERLANGE PASS	30	185	73.75	Yes	Local Street
31	5328042	CARILLON WAY	30	143	68	Yes	Local Street
32	2009686	S CALDWELL ST	25	325	60	Yes	Local Street
33	2009653	W PARSONS ST	25	315	59.74138	Yes	Primary Collector
34	2031526	N BURNET ST	25	483	60	Yes	Local Street

OBJECTID_	SEGMENTII	FULL_NAME	SP_LIMIT	SHAPE__Length	PCI	RatedNum	Roadway Classification (code):
35	3192810	STONERIDGE GAP LN	25	678	59.20281	Yes	Local Street
36	5805698	PYRITE RD	30	310	92.5	Yes	Local Street
37	5680251	TUFF RD	1	993	75.14179	Yes	Local Street
38	5095781	CASTING DR	1	212	82	Yes	Local Street
39	2046044	ATHENS ST	25	292	70	Yes	Local Street
40	5420533	WILLIAM H TAFT LN	30	168	89.88636	Yes	Local Street
41	2009687	W BURTON ST	25	338	50	Yes	Local Street
42	5361707	SILTSTONE RD	30	173	84.5375	Yes	Local Street
43	3225431	SNOW LN	25	904	61.4081	Yes	Local Street
44	2031525	N LEXINGTON ST	25	451	60	Yes	Primary Collector
45	2045954	BASTROP ST	25	294	86.21296	Yes	Local Street
46	3316908	NELSON HOUSER ST	25	423	65.94624	Yes	Local Street
47	2009678	S SAN MARCOS ST	25	308	12.86378	Yes	Local Street
48	3192801	STONERIDGE GAP LN	25	321	60	Yes	Local Street
49	2047706	BROWNSBORO CT	25	256	58	Yes	Local Street
50	5937662	SAMUEL ADAMS DR	30	291	80.7	Yes	Local Street
51	2009728	N BASTROP ST	25	260	22.8	Yes	Local Street
52	6086065	MAMIE EISENHOWER RD	30	287	99.99	Yes	Local Street
53	5628797	ARTHUR VANDENBURG WAY	30	720	76.5	Yes	Local Street
54	2009581	E WHEELER ST	25	340	76.96733	Yes	Local Street
55	3345915	BOIS D ARC RD	25	1532	54.57	Yes	Local Street
56	2009595	N LAMPASAS ST	25	338	34	Yes	Local Street
57	2009692	E BURTON ST	25	328	58.81322	Yes	Local Street
58	2031556	BRENHAM ST	25	964	67.42021	Yes	Local Street
60	2036915	HAMILTON POINT CIR	25	294	81	Yes	Local Street
61	5380241	ESTUARY RD	30	178	90.46875	Yes	Local Street
62	5625458	ANDREW JACKSON ST	30	300	88	Yes	Local Street
63	5189051	JAMES MANOR ST	30	99	73.25	Yes	Local Street
64	2009611	E EGGLESTON ST	25	329	78.64194	Yes	Local Street
65	2046049	LAPOYNOR ST	25	921	72.41935	Yes	Local Street
66	2046047	LAPOYNOR ST	25	158	63	Yes	Local Street
67	2045944	MURCHISON ST	25	726	74.26871	Yes	Local Street
68	6086055	ANN RICHARDS AVE	25	329	99.99	Yes	Local Street
69	5081446	PASEO DE PRESIDENTE BLVD	40	198	60	Yes	Primary Collector

OBJECTID_	SEGMENTII	FULL_NAME	SP_LIMIT	SHAPE__Length	PCI	RatedNum	Roadway Classification (code):
70	2009554	E TOWNES ST	30	175	21	Yes	Local Street
71	5381169	MARY OZBURN PL	30	341	83.58276	Yes	Local Street
72	5628780	SAMUEL WELCH WAY	30	155	82.37	Yes	Local Street
73	3213728	WEDDING DR	25	637	70.18167	Yes	Local Street
74	5428065	SKARN RD	1	298	84.5	Yes	Local Street
75	5399008	GREYWACKE DR	30	302	79.40541	Yes	Local Street
76	2009564	N LA GRANGE ST	25	324	80	Yes	Local Street
77	3213480	PRAIRIE SAGE CV	25	185	93.33333	Yes	Local Street
78	2045820	MIZZEN ST	25	291	59	Yes	Local Street
79	5709216	ARKOSE ST	1	315	98.5	Yes	Local Street
80	2009565	E BROWNING ST	25	327	62.54545	Yes	Local Street
81	3355888	ABRAHAMSON RD	25	994	30.00611	Yes	Major Arterial
82	2009682	E CARRIE MANOR ST	25	333	18.69803	Yes	Local Street
83	2009569	N BASTROP ST	25	334	54.23258	Yes	Local Street
84	2047705	ATHENS ST	25	141	60	Yes	Local Street
85	5680061	RIPRAP DR	30	350	98.5	Yes	Local Street
86	5937640	SHOOTER MC GAVIN DR	25	337	87.5	Yes	Local Street
87	2045951	NAVASOTA ST	25	438	70.29497	Yes	Local Street
88	5381176	KIRK RUDY PL	30	332	87.5	Yes	Local Street
89	5575471	LAPOYNOR ST	25	291	91.5	Yes	Local Street
90	5680268	TALUS RD	1	696	81.97059	Yes	Local Street
91	5381179	SHERRI BERRY WAY	30	320	80	Yes	Local Street
92	5365571	ANDREW JOHNSON DR	30	162	82	Yes	Local Street
93	3500676	FOREST SAGE ST	30	501	57.26554	Yes	Local Street
94	2009717	E BRENHAM ST	45	335	67	Yes	Primary Collector
95	2009603	E WHEELER ST	25	328	49	Yes	Local Street
96	2009550	E TOWNES ST	25	328	2.583078	Yes	Local Street
97	3425731	BLAKE MANOR RD	45	428	70.1	Yes	Primary Collector
98	2009555	N CALDWELL ST	25	331	37.44935	Yes	Local Street
99	3192842	JAMIE DR	25	358	66.7583	Yes	Local Street
100	5366733	WOODROW WILSON ST	30	524	83.5	Yes	Local Street
101	5680277	SHALESTONE WAY	1	408	87	Yes	Local Street
102	5361672	TINAJERO WAY	30	197	84.40909	Yes	Local Street
103	6086073	CAROLINE HARRISON ST	30	963	99.99	Yes	Local Street

OBJECTID_	SEGMENTII	FULL_NAME	SP_LIMIT	SHAPE__Length	PCI	RatedNum	Roadway Classification (code):
104	5628802	ROBERT WAGNER BND	30	560	81.5	Yes	Local Street
105	2040254	E BRENHAM ST	45	608	71.9	Yes	Primary Collector
106	2036450	TREVIN CV	25	974	75.5	Yes	Local Street
107	5412080	PERLANGE PASS	30	161	82	Yes	Local Street
108	3213469	CARRIAGE HILLS DR	25	319	60	Yes	Primary Collector
109	5361909	PERNELLA RD	30	140	91	Yes	Local Street
110	5081453	CLARA MARTIN RD	30	192	60	Yes	Local Street
111	2009494	GREGG MANOR RD	40	606	62	Yes	Major Arterial
112	5628804	ROBERT WAGNER BND	30	215	84.5	Yes	Local Street
113	2009533	N BASTROP ST	25	163	57.94	Yes	Local Street
114	5366614	JAMES MANOR ST	30	428	73.25449	Yes	Local Street
115	2031549	J F NAGLE	25	613	49.52955	Yes	Local Street
116	2040054	VOELKER LN	25	1078	51.63	Yes	Local Street
117	2047690	W BRENHAM ST	25	162	40.44	Yes	Local Street
118	2046048	CANTON CT	25	164	60	Yes	Local Street
119	5628783	NATHAN SCOTT WAY	30	435	79	Yes	Local Street
120	5575437	MURCHISON ST	25	621	84.27	Yes	Local Street
121	5575461	CARRIZO SPRINGS PATH	25	260	82	Yes	Local Street
122	5398998	STONERIDGE GAP LN	30	300	80.83974	Yes	Local Street
123	3283342	GREGG MANOR RD	35	2606	60	Yes	Major Arterial
124	5361690	JAMIE DR	30	475	87	Yes	Local Street
125	2009537	W TOWNES ST	25	332	8.272723	Yes	Local Street
126	3310555	FOREST SAGE ST	30	518	74	Yes	Local Street
127	5091143	MASON STONE LN	30	136	79.79167	Yes	Local Street
128	6086063	ANN RICHARDS AVE	30	531	99.99	Yes	Local Street
129	3316861	JAMES MANOR ST	25	983	60.27324	Yes	Local Street
130	2045822	TOPSAIL DR	25	887	69.5	Yes	Local Street
131	3192852	CUMMINS WAY	25	1230	61	Yes	Local Street
132	5412163	MILLARD FILLMORE ST	30	195	79.66477	Yes	Local Street
133	3192828	WATERFORD RUN WAY	25	395	68	Yes	Local Street
134	5302963	TILLGANG PASS	30	703	60	Yes	Local Street
135	3384421	S LAMPASAS ST	25	372	59	Yes	Local Street
136	2044982	MIZZEN ST	25	291	60	Yes	Local Street
137	2009588	E WHEELER ST	25	330	80.88	Yes	Local Street

OBJECTID_	SEGMENTII	FULL_NAME	SP_LIMIT	SHAPE__Length	PCI	RatedNum	Roadway Classification (code):
138	5328002	PEALING WAY	30	478	83.5	Yes	Local Street
139	5302971	GREGG MANOR RD	40	485	56.27901	Yes	Major Arterial
140	5095787	PEALING WAY	30	160	81	Yes	Local Street
141	2009691	S BURNET ST	25	328	43	Yes	Local Street
142	2009697	S BASTROP ST	25	353	61.59118	Yes	Local Street
143	5091149	TIMBER ARCH LN	30	663	72.8301	Yes	Local Street
144	2009544	W TOWNES ST	25	337	23	Yes	Local Street
145	5189045	SMITH GIN ST	25	758	68	Yes	Local Street
146	5361680	ALMODINE RD	30	308	80.34615	Yes	Local Street
147	5366798	HERBERT HOOVER DR	30	355	82	Yes	Local Street
148	5714557	RING DR	1	1578	97.5	Yes	Primary Collector
149	5428053	STRATA RD	30	465	77.5	Yes	Local Street
150	5366431	PERLANGE PASS	30	356	77.11111	Yes	Local Street
152	5575451	COMEDERO WAY	25	510	80.5	Yes	Local Street
154	2045824	MAXA DR	25	291	60	Yes	Local Street
155	2009572	N CALDWELL ST	25	333	35.29762	Yes	Local Street
156	3287733	BELLA PKWY	25	77	70	Yes	Local Street
157	5702661	GEORGE NORRIS	30	299	87.5	Yes	Local Street
158	3357814	KIMBRO WEST RD	25	932	21.15	Yes	Primary Collector
159	3192808	STONERIDGE GAP LN	25	304	62	Yes	Local Street
160	2009616	W BOYCE ST	25	322	48	Yes	Local Street
162	5081455	CLARA MARTIN RD	30	171	60	Yes	Local Street
163	5361682	ALMODINE RD	30	197	81.5	Yes	Local Street
164	3213471	CARRIAGE HILLS DR	25	379	60	Yes	Primary Collector
165	2044975	MAXA DR	25	301	60	Yes	Local Street
166	2031527	W LANE AVE	25	244	35.05144	Yes	Local Street
167	5625448	HUBERT R HUMPHREY RD	30	846	76.43505	Yes	Local Street
168	2009679	E CARRIE MANOR ST	25	290	39.51	Yes	Local Street
169	3316808	PASEO DE PRESIDENTE BLVD	25	322	60	Yes	Primary Collector
170	3225423	WEDDING DR	25	329	60	Yes	Local Street
171	5361684	STONERIDGE GAP LN	30	160	81.55263	Yes	Local Street
172	2009632	E BOYCE ST	25	331	65	Yes	Local Street
173	3355882	VOELKER LN	25	712	50.29	Yes	Local Street
174	5575473	MURCHISON ST	25	419	84.27	Yes	Local Street

OBJECTID_	SEGMENTII	FULL_NAME	SP_LIMIT	SHAPE__Length	PCI	RatedNum	Roadway Classification (code):
175	2009659	N BURNET ST	25	324	78.52632	Yes	Local Street
176	3192858	MASON STONE LN	25	146	79.79167	Yes	Local Street
177	2047415	OZ RD	25	151	62	Yes	Local Street
178	5702708	JOHN CALHOUN DR	30	498	81	Yes	Local Street
179	5366739	WOODROW WILSON ST	30	368	79.67183	Yes	Local Street
180	5679986	VOELKER LN	25	978	60	Yes	Local Street
181	2009640	N SAN MARCOS ST	25	327	53.95098	Yes	Local Street
182	2009599	W EGGLESTON ST	25	330	61	Yes	Local Street
183	2045945	MURCHISON ST	25	578	69	Yes	Local Street
184	5361670	TINAJERO WAY	30	953	83.5	Yes	Local Street
185	2009503	E MURRAY AVE	25	329	54.66667	Yes	Local Street
186	5714793	WOODCOCK WAY	30	139	100	Yes	Local Street
187	5709208	RAFTER RD	1	222	85	Yes	Local Street
188	2046050	LAPOYNOR ST	25	728	64	Yes	Local Street
189	2009694	E BURTON ST	25	333	64.07353	Yes	Local Street
190	5373098	ANDREW JOHNSON DR	30	58	77.83	Yes	Local Street
191	5361668	TINAJERO WAY	30	340	79.45455	Yes	Local Street
192	5714774	SKIMMER RUN	40	216	94	Yes	Primary Collector
193	5420531	GROVER CLEVELAND WAY	30	213	82	Yes	Local Street
194	5625891	HUBERT R HUMPHREY RD	30	314	90.5	Yes	Local Street
195	5937654	JOHN MARSHALL BND	25	310	81.5	Yes	Local Street
196	5805702	PYRITE RD	30	320	91	Yes	Local Street
197	5702636	ROBERT LAFOLLETTE RD	30	177	85	Yes	Local Street
198	3316812	PASEO DE PRESIDENTE BLVD	25	285	60	Yes	Primary Collector
199	3316857	PASEO DE PRESIDENTE BLVD	25	303	70	Yes	Primary Collector
200	5629059	SAMUEL WELCH WAY	30	203	82.36667	Yes	Local Street
201	5081484	REVOLUTIONARY TRL	30	493	64	Yes	Local Street
202	3192866	JOY LEE LN	25	320	66	Yes	Local Street
203	2009573	W WHEELER ST	25	323	77.5	Yes	Local Street
204	2048113	ST MARY DR	25	1007	64.51869	Yes	Local Street
205	5625365	MILLARD FILLMORE ST	30	116	79.66477	Yes	Local Street
206	3316786	PASEO DE PRESIDENTE BLVD	25	362	60	Yes	Primary Collector
207	5306125	BOUDIN CT	30	466	78.5	Yes	Local Street
208	5805710	TUFF RD	1	245	98.5	Yes	Local Street

OBJECTID_	SEGMENTII	FULL_NAME	SP_LIMIT	SHAPE__Length	PCI	RatedNum	Roadway Classification (code):
209	2009614	E EGGLESTON ST	25	338	64	Yes	Local Street
210	3343426	OLD KIMBRO RD	25	489	99.99	Yes	Major Arterial
211	5420554	MARTIN VAN BUREN LN	30	152	82.35909	Yes	Local Street
212	5714786	ALBATROSS PASS	30	302	100	Yes	Local Street
213	2009612	N BASTROP ST	25	324	44	Yes	Local Street
214	2009619	N LAMPASAS ST	25	317	29.74179	Yes	Local Street
215	2048114	BELLA PKWY	25	728	73.31238	Yes	Local Street
216	5189062	CALVIN COOLIDGE WAY	25	283	60	Yes	Local Street
217	5679354	RIPRAP DR	1	214	88	Yes	Local Street
218	2009552	E TOWNES ST	25	327	21	Yes	Local Street
219	5420525	GROVER CLEVELAND WAY	30	815	76.26864	Yes	Local Street
220	3192819	WATERFORD RUN WAY	25	848	73.08851	Yes	Local Street
221	5091145	MASON STONE LN	30	294	86.2619	Yes	Local Street
222	2031548	S LA GRANGE ST	25	153	66.67628	Yes	Local Street
223	5091124	JOY LEE LN	30	350	62	Yes	Local Street
224	6086069	MAMIE EISENHOWER RD	30	405	99.99	Yes	Local Street
225	5095769	CARILLON WAY	30	146	67	Yes	Local Street
226	5937664	GEORGE MASON AVE	30	687	79	Yes	Local Street
227	2046042	BASTROP ST	25	296	60	Yes	Local Street
228	2009664	N LA GRANGE ST	25	336	63.50327	Yes	Local Street
229	2009674	W CARRIE MANOR ST	25	340	60.13095	Yes	Local Street
230	2009701	S SAN MARCOS ST	25	320	13.75511	Yes	Local Street
231	5625462	ANDREW JACKSON ST	30	844	76.75974	Yes	Local Street
232	2009662	N LOCKHART ST	25	222	51	Yes	Local Street
233	2036438	HAMILTON POINT CIR	25	590	79	Yes	Local Street
234	2036451	HAMILTON POINT CIR	25	217	82.75	Yes	Local Street
235	5679366	ROSINCA RD	1	311	91.5	Yes	Local Street
236	3310498	CARRIAGE HILLS DR	30	282	62	Yes	Local Street
237	3500678	CARRIAGE HILLS DR	30	282	60	Yes	Local Street
238	6086048	ABIGAIL FILLMORE RD	30	874	99.99	Yes	Local Street
239	5805706	PYRITE RD	1	322	100	Yes	Local Street
240	2047414	CONSTELLATION DR	25	292	60	Yes	Local Street
241	5709159	SHALESTONE WAY	1	284	91	Yes	Local Street
242	5380239	ESTUARY RD	30	286	84.5	Yes	Local Street

OBJECTID_	SEGMENTII	FULL_NAME	SP_LIMIT	SHAPE__Length	PCI	RatedNum	Roadway Classification (code):
243	2046156	CANOPY LN	25	902	60	Yes	Local Street
244	2045957	ATHENS ST	25	286	74.98851	Yes	Local Street
245	5366708	ANDREW JOHNSON DR	30	418	77.82734	Yes	Local Street
246	5702656	HENRY CLAY DR	30	376	81.5	Yes	Local Street
247	2009514	E LANE AVE	25	339	99.99	Yes	Local Street
248	5937668	PATRICK HENRY ST	30	126	90	Yes	Local Street
249	5680071	INSELBERG DR	25	205	94	Yes	Local Street
250	2040208	S BASTROP ST	25	573	48.77	Yes	Local Street
251	5081469	PERLANGE PASS	30	172	77.11	Yes	Local Street
252	5381173	CHARLES ABRAHAM WAY	30	1006	74.5	Yes	Local Street
253	2040137	N LOCKHART ST	25	238	54	Yes	Local Street
254	3316867	WT GALLAWAY ST	25	559	56	Yes	Local Street
255	2009700	S LA GRANGE ST	25	60	60	Yes	Local Street
256	5428057	RIPRAP DR	30	97	88	Yes	Local Street
257	5365799	WT GALLAWAY ST	30	458	73.09	Yes	Local Street
258	3316734	PASEO DE PRESIDENTE BLVD	25	595	74.94634	Yes	Primary Collector
259	2009617	JOYCE TURNER DR	10	1190	64.75468	Yes	Local Street
260	6086089	ABIGAIL FILLMORE RD	30	165	99.99	Yes	Local Street
261	2009637	E BOYCE ST	25	326	74.06563	Yes	Local Street
262	5365611	ANDREW JOHNSON DR	30	286	82	Yes	Local Street
263	5120178	TIMBER ARCH LN	30	688	74.37762	Yes	Local Street
265	5412073	FRANKLIN PIERCE CV	30	232	82.88235	Yes	Local Street
266	5302967	GENOME DR	30	651	57.5964	Yes	Local Street
267	5091109	JOY LEE LN	30	136	65	Yes	Local Street
268	2037942	MURCHISON ST	25	292	69	Yes	Local Street
269	2009677	E CARRIE MANOR ST	25	377	39.51	Yes	Local Street
270	3343414	OLD KIMBRO RD	25	1072	99.99	Yes	Major Arterial
271	2009651	E BOYCE ST	25	213	39	Yes	Local Street
272	2009521	N BASTROP ST	25	314	57.94	Yes	Local Street
273	2009695	S SAN MARCOS ST	25	330	36.23529	Yes	Local Street
274	5625373	HENRY A WALLACE LN	30	280	80	Yes	Local Street
275	5420518	WILLIAM MC KINLEY WAY	30	83	84.5	Yes	Local Street
276	5937677	JEANNETTE RANKIN RD	30	844	72.89687	Yes	Local Street
277	5306123	TINAJERO WAY	30	302	82.1	Yes	Local Street

OBJECTID_	SEGMENTII	FULL_NAME	SP_LIMIT	SHAPE__Length	PCI	RatedNum	Roadway Classification (code):
278	3343427	OLD KIMBRO RD	25	4045	99.99	Yes	Major Arterial
279	2036916	HAMILTON POINT CIR	25	299	79.61429	Yes	Local Street
280	5937646	SAMUEL ADAMS DR	25	814	77	Yes	Local Street
281	3192811	STONERIDGE GAP LN	25	177	64	Yes	Local Street
282	5381151	INTEGRITY BLVD	30	344	90	Yes	Local Street
283	2036921	BLAKE MANOR RD	45	585	71.9	Yes	Primary Collector
284	2009631	N BURNET ST	25	328	72.37879	Yes	Local Street
285	5399000	WATERFORD RUN WAY	30	301	66	Yes	Local Street
286	2045947	ATHENS ST	25	342	60	Yes	Local Street
287	2009575	E BROWNING ST	25	323	49	Yes	Local Street
288	6086085	CHARLES E HUGHES ST	30	290	99.99	Yes	Local Street
289	3500747	PINE NEEDLE ST	30	643	71.04011	Yes	Local Street
290	2009515	N LA GRANGE ST	25	258	87.5	Yes	Local Street
291	2040204	CARRIE MANOR ST	25	839	70.3628	Yes	Local Street
292	5937666	GEORGE MASON AVE	30	107	90	Yes	Local Street
293	2031545	E EGGLESTON ST	25	427	66.21622	Yes	Local Street
294	2047413	CONSTELLATION DR	25	892	72	Yes	Local Street
295	5398996	WATERFORD RUN WAY	30	371	68	Yes	Local Street
296	2047700	ATHENS ST	25	315	74.51136	Yes	Local Street
297	5714778	SKIMMER RUN	30	323	100	Yes	Primary Collector
298	2047704	ATHENS ST	25	141	50	Yes	Local Street
299	2009615	N CALDWELL ST	25	325	53	Yes	Local Street
300	5381167	JARED ARGO CV	30	162	82.33542	Yes	Local Street
301	2009593	N CALDWELL ST	25	333	49	Yes	Local Street
302	5625419	CHARLES W FAIRBANKS LN	30	429	79.5	Yes	Local Street
303	5625893	PERLANGE PASS	30	131	82	Yes	Local Street
304	2031555	BURTON ST	25	843	67.71422	Yes	Local Street
305	2031547	S CALDWELL ST	25	168	50	Yes	Local Street
306	2036439	HAMILTON POINT CIR	25	910	74.26	Yes	Local Street
308	5714780	SKIMMER RUN	30	638	98.5	Yes	Primary Collector
309	5091115	JOY LEE LN	30	292	67	Yes	Local Street
310	2043994	HAMILTON POINT CIR	25	290	68.66	Yes	Local Street
311	3316901	TAYSHAS ST	25	486	74.46875	Yes	Local Street
312	5625442	HUBERT R HUMPHREY RD	30	552	83.48113	Yes	Local Street

OBJECTID_	SEGMENTII	FULL_NAME	SP_LIMIT	SHAPE__Length	PCI	RatedNum	Roadway Classification (code):
313	5095735	SHIP BELL DR	30	573	64	Yes	Local Street
314	2046157	CANOPY LN	25	288	60	Yes	Local Street
315	2009607	E EGGLESTON ST	25	338	86.30794	Yes	Local Street
316	3192818	STONEWATER BLVD	25	285	68	Yes	Local Street
317	5411749	WOODROW WILSON ST	30	494	81.5	Yes	Local Street
318	3192835	PEBBLE RUN PATH	25	930	68.77182	Yes	Local Street
319	5702630	GEORGE MASON AVE	30	240	88.5	Yes	Local Street
320	3225422	RING DR	25	980	61	Yes	Primary Collector
321	2009577	W WHEELER ST	25	332	8.488168	Yes	Local Street
322	5373096	HERBERT HOOVER DR	30	80	82	Yes	Local Street
323	5361919	ESKER RD	30	140	84.08333	Yes	Local Street
324	2009718	E BRENHAM ST	45	375	63	Yes	Primary Collector
325	5380852	BOIS D ARC RD	25	155	71.19792	Yes	Local Street
326	2009580	N BURNET ST	25	331	53.5112	Yes	Local Street
327	3316919	NELSON HOUSER ST	25	320	74.37211	Yes	Local Street
328	2045953	BASTROP ST	25	563	77.5	Yes	Local Street
329	2009602	GREGG ST	25	321	20.17927	Yes	Local Street
330	2009645	W PARSONS ST	25	1457	38.38	Yes	Primary Collector
331	5380235	ESTUARY RD	30	127	83.8	Yes	Local Street
332	5420529	GROVER CLEVELAND WAY	30	154	82.35909	Yes	Local Street
333	5091182	WALTER VAUGHN DR	30	975	69.97227	Yes	Local Street
334	2009620	E EGGLESTON ST	25	325	60.07353	Yes	Local Street
335	2047698	ATHENS ST	25	321	60	Yes	Local Street
336	2047409	CANOPY LN	25	299	60	Yes	Local Street
337	2009685	E CARRIE MANOR ST	25	292	46	Yes	Local Street
338	2009589	N BASTROP ST	25	333	99.99	Yes	Local Street
339	2031541	W EGGLESTON ST	25	247	56	Yes	Local Street
340	2031536	W WHEELER ST	25	233	29.1756	Yes	Local Street
341	3348669	GUNN LN	25	852	66	Yes	Local Street
342	2009591	E WHEELER ST	25	338	80.88	Yes	Local Street
343	5361692	JAMIE DR	30	314	91.5	Yes	Local Street
344	5714767	OSTRICH TRL	30	1120	100	Yes	Local Street
345	5381165	MARK CHRISTOPHER WAY	30	417	79.45395	Yes	Local Street
346	5680059	RIPRAP DR	30	286	100	Yes	Local Street

OBJECTID_	SEGMENTII	FULL_NAME	SP_LIMIT	SHAPE__Length	PCI	RatedNum	Roadway Classification (code):
347	3213505	ST MARY DR	25	318	60	Yes	Local Street
348	5420516	WILLIAM MC KINLEY WAY	30	443	80	Yes	Local Street
349	3287785	SHADOWGLEN BLVD	25	941	60	Yes	Major Arterial
350	5714790	ALBATROSS PASS	30	144	100	Yes	Local Street
351	5628794	NATHAN SCOTT WAY	30	220	84	Yes	Local Street
352	2045955	BASTROP ST	25	289	60	Yes	Local Street
353	5709212	ARKOSE ST	1	303	92	Yes	Local Street
354	5095777	RING DR	25	308	60	Yes	Primary Collector
355	5380229	CARBROOK RD	30	953	72.27048	Yes	Local Street
356	5420512	WILLIAM MC KINLEY WAY	30	580	79	Yes	Local Street
357	5115484	CLARA MARTIN RD	30	687	60	Yes	Local Street
358	2009608	N LA GRANGE ST	25	330	80.38939	Yes	Local Street
359	5380225	CARBROOK RD	30	182	82.5	Yes	Local Street
360	5714763	WOODCOCK WAY	30	1103	100	Yes	Local Street
361	2009628	E EGGLESTON ST	25	193	72.26667	Yes	Local Street
362	2043764	HAMILTON POINT CIR	25	1398	68.66	Yes	Local Street
363	3213484	CAMELLIA CV	25	215	63	Yes	Local Street
364	6086061	ANN RICHARDS AVE	30	418	99.99	Yes	Local Street
365	2044976	MAXA DR	25	624	63.5	Yes	Local Street
366	3345919	BOIS D ARC RD	25	135	71.19792	Yes	Local Street
367	5189055	WT GALLAWAY ST	1	84	60	Yes	Local Street
368	5081461	CLARA MARTIN RD	30	67	82.27	Yes	Local Street
369	2038482	JARON DR	25	1035	70.65704	Yes	Local Street
370	3213507	CHIME DR	25	301	60	Yes	Local Street
371	5361915	ESKER RD	30	193	84.5	Yes	Local Street
372	5381157	SHERRI BERRY WAY	30	1101	78.5	Yes	Local Street
373	5361911	ANDESITE RD	30	935	78.5	Yes	Local Street
374	5361694	JAMIE DR	30	313	82	Yes	Local Street
375	5189064	CALVIN COOLIDGE WAY	25	294	65.5	Yes	Local Street
376	2009585	N LA GRANGE ST	25	336	78.5	Yes	Local Street
377	5381161	MARK CHRISTOPHER WAY	30	667	79.31021	Yes	Local Street
378	5470375	SAMUEL WELCH WAY	30	359	78.5	Yes	Local Street
379	5189057	CALVIN COOLIDGE WAY	25	149	60	Yes	Local Street
380	2009681	S LOCKHART ST	25	316	43	Yes	Local Street

OBJECTID_	SEGMENTII	FULL_NAME	SP_LIMIT	SHAPE__Length	PCI	RatedNum	Roadway Classification (code):
381	2044979	GALLANT ST	25	315	62	Yes	Local Street
382	2031533	W TOWNES ST	25	245	54.5	Yes	Local Street
383	2009656	W PARSONS ST	25	338	78.54832	Yes	Primary Collector
384	2045952	NAVASOTA ST	25	285	60	Yes	Local Street
385	3225434	CARILLON WAY	25	142	67	Yes	Local Street
386	2044980	GALLANT ST	25	546	47	Yes	Local Street
387	5366435	PERLANGE PASS	30	757	76.07059	Yes	Local Street
388	5365615	ANDREW JOHNSON DR	30	259	86.79412	Yes	Local Street
389	5189053	WT GALLAWAY ST	25	746	72.6413	Yes	Local Street
390	2009586	E WHEELER ST	25	324	79.0303	Yes	Local Street
391	5081467	PERLANGE PASS	30	266	60	Yes	Local Street
392	5189047	JAMES MANOR ST	25	726	60.97526	Yes	Local Street
393	2009699	S BURNET ST	25	330	51.78694	Yes	Local Street
395	5081459	CLARA MARTIN RD	40	255	60.73333	Yes	Local Street
396	5306093	JAMIE DR	30	295	88	Yes	Local Street
397	2009673	JESSIE ST	25	327	19.95882	Yes	Local Street
398	5702621	SAMUEL WELCH WAY	25	665	78.46377	Yes	Local Street
399	5420520	GROVER CLEVELAND WAY	30	210	82.13636	Yes	Local Street
400	2047412	MARIE LN	25	1215	74	Yes	Local Street
401	3287734	BELLA PKWY	25	499	60	Yes	Local Street
402	5702634	GEORGE MASON AVE	30	518	78	Yes	Local Street
403	2009666	N SAN MARCOS ST	25	330	56	Yes	Local Street
404	5361709	RIPARIAN RD	30	588	78	Yes	Local Street
405	3287755	GUNN LN	25	300	66	Yes	Local Street
406	3316904	JOHN RECTOR ST	25	311	70	Yes	Local Street
407	5937672	ALEXANDER HAMILTON LN	30	128	91	Yes	Local Street
408	2044981	MIZZEN ST	25	357	68.68677	Yes	Local Street
409	3355883	VOELKER LN	25	1583	44.54	Yes	Local Street
410	2036920	TREVIN CV	25	195	90	Yes	Local Street
411	3192875	JOY LEE LN	25	150	65	Yes	Local Street
412	3225421	RING DR	25	309	60	Yes	Primary Collector
413	2044978	MAXA DR	25	285	60	Yes	Local Street
414	2009538	N LA GRANGE ST	25	319	80	Yes	Local Street
415	6086037	ABIGAIL FILLMORE RD	30	710	99.99	Yes	Local Street

OBJECTID_	SEGMENTII	FULL_NAME	SP_LIMIT	SHAPE__Length	PCI	RatedNum	Roadway Classification (code):
416	2009675	W CARRIE MANOR ST	25	310	60	Yes	Local Street
417	2045950	MORGANS POINT ST	25	922	67.55447	Yes	Local Street
418	5679358	TUFF RD	1	299	80	Yes	Local Street
419	2047707	HEREFORD ST	25	911	60	Yes	Local Street
420	2009643	E PARSONS ST	25	265	58	Yes	Local Street
421	5365631	ANDREW JOHNSON DR	30	327	81.12698	Yes	Local Street
422	2044977	MAXA DR	25	658	65	Yes	Local Street
423	2046046	LAPOYNOR ST	25	63	60	Yes	Local Street
424	2046040	LIBERTY ST	25	159	64	Yes	Local Street
425	5081489	JONAH LEE CT	30	325	67	Yes	Local Street
426	5420527	GROVER CLEVELAND WAY	30	115	82.35909	Yes	Local Street
427	2009609	E EGGLESTON ST	25	323	66	Yes	Local Street
428	5575467	TEXANA TRL	25	570	85.5	Yes	Local Street
429	3316922	NELSON HOUSER ST	25	854	67.83834	Yes	Local Street
430	3192817	STONEWATER BLVD	25	192	92.5	Yes	Local Street
431	5575454	MEXIA PASS	25	370	80.5	Yes	Local Street
432	5575481	S SAN MARCOS ST	25	1067	83	Yes	Local Street
433	5091178	WALTER VAUGHN DR	30	659	63	Yes	Local Street
434	5575463	TEXANA TRL	25	408	84	Yes	Local Street
435	3316869	WT GALLAWAY ST	25	466	69.59564	Yes	Local Street
436	2009636	N LA GRANGE ST	25	324	61	Yes	Local Street
437	5702643	MIKE MANSFIELD RD	30	287	90	Yes	Local Street
438	2009690	W BURTON ST	25	318	42	Yes	Local Street
439	5679362	ROSINCA RD	1	314	82	Yes	Local Street
440	2009499	N CALDWELL ST	25	338	44	Yes	Local Street
441	2047691	ABERNATHY	25	281	60	Yes	Local Street
442	2009553	N BASTROP ST	25	329	57.17968	Yes	Local Street
443	2040246	W BRENHAM ST	25	526	22.35	Yes	Local Street
444	2009535	E RECTOR ST	25	340	5.955828	Yes	Local Street
445	3213504	ST MARY DR	25	300	64	Yes	Local Street
446	3310551	HIGH SIERRA ST	30	433	73.5	Yes	Local Street
447	2009525	N CALDWELL ST	25	308	32.57653	Yes	Local Street
448	2009504	N BASTROP ST	25	308	60.59091	Yes	Local Street
449	5081442	PASEO DE PRESIDENTE BLVD	40	297	61.78776	Yes	Primary Collector

OBJECTID_	SEGMENTII	FULL_NAME	SP_LIMIT	SHAPE__Length	PCI	RatedNum	Roadway Classification (code):
450	2009605	E WHEELER ST	25	72	55	Yes	Local Street
451	2045949	MARSHALL ST	25	916	60	Yes	Local Street
452	2046041	LIBERTY ST	25	920	68	Yes	Local Street
453	2009511	W LANE AVE	25	339	26.12526	Yes	Local Street
454	2009549	N LA GRANGE ST	25	169	82.5	Yes	Local Street
455	5420551	HARRY S TRUMAN DR	30	870	76.5	Yes	Local Street
456	5702640	ROBERT LAFOLLETTE RD	30	163	85	Yes	Local Street
457	2009622	E EGGLESTON ST	25	133	62	Yes	Local Street
458	5081754	N FM 973 RD	40	71	85	Yes	Local Street
459	5937660	SAMUEL ADAMS DR	25	323	81.5	Yes	Local Street
460	5361703	SILTSTONE RD	30	264	84.5	Yes	Local Street
461	5470377	CHARLES ABRAHAM WAY	30	878	71.5	Yes	Local Street
462	3316856	PASEO DE PRESIDENTE BLVD	25	279	60	Yes	Primary Collector
463	2009719	E BRENHAM ST	45	288	63	Yes	Primary Collector
464	2046043	BASTROP ST	25	283	60	Yes	Local Street
465	3192805	STONERIDGE GAP LN	25	140	67	Yes	Local Street
466	5625352	ANDREW JOHNSON DR	30	519	83.5	Yes	Local Street
467	5575457	CARRIZO SPRINGS PATH	25	460	80.5	Yes	Local Street
468	2009648	J F NAGLE	25	78	23.06647	Yes	Local Street
469	2009570	E BROWNING ST	25	232	17.29412	Yes	Local Street
470	5365897	WT GALLAWAY ST	30	172	73.09	Yes	Local Street
471	5306127	CALLAN CT	30	616	75.54	Yes	Local Street
472	2009594	W EGGLESTON ST	25	327	62	Yes	Local Street
473	2009542	E RECTOR ST	25	330	51.91126	Yes	Local Street
474	3213482	INDIAN OAK BND	25	194	60	Yes	Local Street
475	5381228	OBRIEN CT	30	241	81.21429	Yes	Local Street
476	3192848	JAMIE DR	25	258	60	Yes	Local Street
477	3299956	SMITH LN	25	226	38	Yes	Local Street
478	5680273	GYPSUM MILL RD	1	691	77.5	Yes	Local Street
479	5365651	ANDREW JOHNSON DR	30	409	87.5	Yes	Local Street
480	3213473	PECAN HILL CV	25	269	66	Yes	Local Street
481	2047703	BASTROP ST	25	295	73	Yes	Local Street
482	5366463	NELSON HOUSER ST	30	278	74.12	Yes	Local Street
483	5679368	ROSINCA RD	1	310	92.5	Yes	Local Street

OBJECTID_	SEGMENTII	FULL_NAME	SP_LIMIT	SHAPE__Length	PCI	RatedNum	Roadway Classification (code):
484	5328022	PEALING WAY	30	134	81	Yes	Local Street
485	2009561	E BROWNING ST	25	341	59.80519	Yes	Local Street
486	2009647	E BOYCE ST	25	334	58	Yes	Local Street
488	5380207	PERNELLA RD	30	256	85.47059	Yes	Local Street
489	2031537	N LAMPASAS ST	25	435	20	Yes	Local Street
490	2040206	S SAN MARCOS ST	25	305	63.37879	Yes	Local Street
491	3192847	JAMIE DR	25	335	77.92857	Yes	Local Street
493	3500743	PINE NEEDLE ST	30	439	70.46865	Yes	Local Street
494	5625451	ANDREW JACKSON ST	30	301	82	Yes	Local Street
495	2009613	N LOCKHART ST	25	325	53	Yes	Local Street
496	5380231	CAMBRIAN RD	30	1152	73.84307	Yes	Local Street
497	5619726	BALLERSTEDT RD	25	1281	57.25	Yes	Local Street
498	2031535	W BROWNING ST	25	265	15.67963	Yes	Local Street
499	5361686	JAMIE DR	30	314	76.58919	Yes	Local Street
500	5702682	ROBERT TAFT ST	30	417	85.5	Yes	Local Street
501	2045948	ATHENS ST	25	291	64	Yes	Local Street
502	5420523	GROVER CLEVELAND WAY	30	250	88.5	Yes	Local Street
503	5189043	NELSON HOUSER ST	25	652	74.12	Yes	Local Street
504	5095767	CARILLON WAY	30	142	68	Yes	Local Street
505	5680260	BAJADA RD	30	1296	100	Yes	Local Street
506	2045946	ATHENS ST	25	678	60	Yes	Local Street
507	2009642	J F NAGLE	25	158	23.06647	Yes	Local Street
508	2009516	E LANE AVE	25	320	28.17692	Yes	Local Street
509	3500682	CARRIAGE HILLS DR	30	141	60	Yes	Local Street
510	5095785	CASTING DR	1	717	65	Yes	Local Street
511	3287744	CARRIAGE HILLS DR	25	141	93.33333	Yes	Primary Collector
512	5115486	CLARA MARTIN RD	30	482	60	Yes	Local Street
513	5361656	PERNELLA RD	30	286	88	Yes	Local Street
514	2009641	E BOYCE ST	25	332	50	Yes	Local Street
515	5680068	BRECCIA RD	30	706	85	Yes	Local Street
516	2009507	N CALDWELL ST	25	314	22	Yes	Local Street
517	6086059	ANN RICHARDS AVE	30	292	99.99	Yes	Local Street
518	3213506	CHIME DR	25	368	52	Yes	Local Street
519	5679370	ROSINCA RD	1	154	100	Yes	Local Street

OBJECTID_	SEGMENTII	FULL_NAME	SP_LIMIT	SHAPE__Length	PCI	RatedNum	Roadway Classification (code):
520	5420508	WOODROW WILSON ST	30	382	80	Yes	Local Street
521	3299953	SMITH LN	25	191	25	Yes	Local Street
522	5428061	RIPRAP DR	30	769	76.5	Yes	Local Street
523	3287743	CARRIAGE HILLS DR	25	68	68	Yes	Local Street
524	5115488	DENTON LINE RD	30	295	60	Yes	Local Street
525	2040244	E BURTON ST	25	556	44	Yes	Local Street
526	2009652	N CALDWELL ST	25	334	52	Yes	Local Street
527	3213726	WEDDING DR	25	824	72	Yes	Local Street
528	2009567	E BROWNING ST	25	231	66	Yes	Local Street
529	5189049	SMITH GIN ST	30	89	78.36813	Yes	Local Street
530	6086050	ANDREW MELLON DR	30	280	99.99	Yes	Local Street
531	2009644	N BASTROP ST	25	330	63	Yes	Local Street
532	5361652	PERNELLA RD	30	128	85.47	Yes	Local Street
533	5365911	WT GALLAWAY ST	30	183	73.09	Yes	Local Street
534	2031551	SAMARIPA ST	25	173	53.56429	Yes	Local Street
535	5115494	CABINET DR	30	431	67	Yes	Local Street
536	5306121	ALMODINE RD	30	722	73.42	Yes	Local Street
537	5937638	JAMIE DR	25	298	82	Yes	Local Street
538	2048116	RING DR	25	267	60	Yes	Primary Collector
539	2047702	BASTROP ST	25	282	62.26759	Yes	Local Street
540	2009539	E RECTOR ST	25	322	47.1784	Yes	Local Street
541	2009635	N LAMPASAS ST	25	156	62	Yes	Local Street
542	5937636	JAMIE DR	25	393	87.5	Yes	Local Street
544	5575469	LAPOYNOR ST	25	703	78.79091	Yes	Local Street
545	2009560	N BURNET ST	25	330	59	Yes	Local Street
546	2048117	RING DR	25	595	60	Yes	Primary Collector
547	2009518	E LANE AVE	25	336	48	Yes	Local Street
548	2038483	JARON DR	25	345	80.31724	Yes	Local Street
549	3213478	RING DR	25	682	71.56497	Yes	Local Street
550	2009596	E WHEELER ST	25	326	62	Yes	Local Street
551	2009556	W BROWNING ST	25	328	80	Yes	Local Street
552	5365691	ANDREW JOHNSON DR	30	251	81.775	Yes	Local Street
553	2009558	W BROWNING ST	25	338	67	Yes	Local Street
554	2009684	S LAMPASAS ST	25	338	67	Yes	Local Street

OBJECTID_	SEGMENTII	FULL_NAME	SP_LIMIT	SHAPE__Length	PCI	RatedNum	Roadway Classification (code):
555	3213483	INDIAN OAK BND	25	560	57.94391	Yes	Local Street
556	5115502	FREEDOM HILL LN	30	293	64	Yes	Local Street
557	5575483	S SAN MARCOS ST	25	207	80.5	Yes	Local Street
558	2045956	BASTROP ST	25	283	60	Yes	Local Street
559	5366731	ANDREW JOHNSON DR	30	145	67	Yes	Local Street
560	5328028	CARILLON WAY	30	248	84	Yes	Local Street
561	5709161	TALUS RD	1	294	98.5	Yes	Local Street
562	5680171	BRECCIA RD	30	583	92.5	Yes	Local Street
563	5081450	CLARA MARTIN RD	30	356	60	Yes	Local Street
564	2031543	W BOYCE ST	25	242	60.14487	Yes	Local Street
565	5366476	SMITH GIN ST	30	168	78.36813	Yes	Local Street
566	3310535	HIGH SIERRA ST	30	505	73	Yes	Local Street
567	2009590	N LOCKHART ST	25	340	72.02778	Yes	Local Street
568	5428055	STRATA RD	30	293	82	Yes	Local Street
569	5361713	RIPARIAN RD	30	530	78	Yes	Local Street
570	5293348	MURCHISON ST	25	226	84.27	Yes	Local Street
571	2009546	E TOWNES ST	25	341	35.56373	Yes	Local Street
572	2009676	E CARRIE MANOR ST	25	332	59.89394	Yes	Local Street
573	5625408	HENRY A WALLACE LN	30	413	79.5	Yes	Local Street
574	2047701	DIMMIT ST	25	908	70.5	Yes	Local Street
575	5381155	INTEGRITY BLVD	30	248	61.25	Yes	Local Street
576	5628832	SAMUEL WELCH WAY	30	513	80.5	Yes	Local Street
577	6086035	HUBERT R HUMPHREY RD	30	291	99.99	Yes	Local Street
578	5470381	NATHAN SCOTT WAY	30	347	84	Yes	Local Street
579	2009545	N BURNET ST	25	170	62	Yes	Local Street
580	2009683	S BASTROP ST	25	349	68	Yes	Local Street
581	2044974	GREENBURY DR	25	563	73.36615	Yes	Local Street
582	3316858	SMITH GIN ST	25	750	54	Yes	Local Street
583	3346012	GREGG MANOR RD	35	1435	60.88967	Yes	Major Arterial
584	2047699	BURTON ST	25	157	60	Yes	Local Street
585	2040216	S BURNET ST	25	613	63.11765	Yes	Local Street
586	3225437	CARILLON WAY	25	158	55	Yes	Local Street
587	5702693	GEORGE NORRIS	30	309	80	Yes	Local Street
588	5625460	ANDREW JACKSON ST	30	281	91.46429	Yes	Local Street

OBJECTID_	SEGMENTII	FULL_NAME	SP_LIMIT	SHAPE__Length	PCI	RatedNum	Roadway Classification (code):
589	3192850	JAMIE DR	25	412	65.54878	Yes	Local Street
590	2009508	W LANE AVE	25	334	19.24446	Yes	Local Street
591	2031540	LLANO ST	25	696	15.86545	Yes	Local Street
592	2044983	SKYSAIL DR	25	809	60	Yes	Local Street
593	2009536	N CALDWELL ST	25	168	32.58	Yes	Local Street
594	5361989	STRATA RD	30	110	77.5	Yes	Local Street
595	2045821	MIZZEN ST	25	284	72.67857	Yes	Local Street
596	2009696	E BURTON ST	25	334	50	Yes	Local Street
597	5412076	WOODROW WILSON ST	30	321	82	Yes	Local Street
598	5428063	RIPRAP DR	30	174	90	Yes	Local Street
599	2045823	TOPSAIL DR	25	169	60.46667	Yes	Local Street
600	2009625	W BOYCE ST	25	336	63.34091	Yes	Local Street
601	3213511	DOOR BELL DR	25	864	74.52353	Yes	Local Street
603	3346018	HILL LN	25	717	29.03	Yes	Primary Collector
604	3425857	GREGG LN	25	1046	57.14	Yes	Local Street
605	3425719	OLD MANOR TAYLOR RD	30	138	43	Yes	Local Street

Exhibit 2 – Street Classification Map

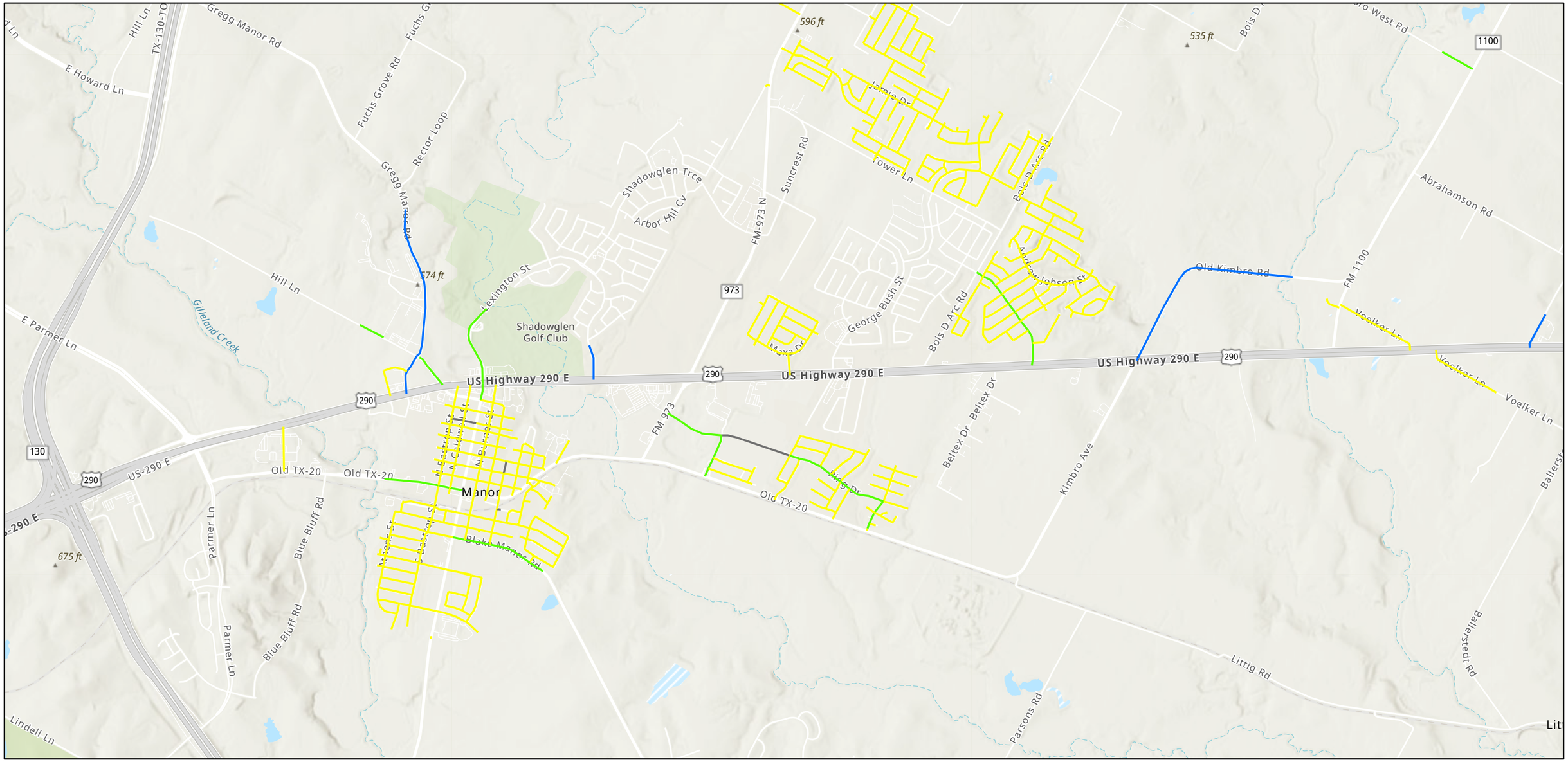

10/13/2021, 10:26:22 AM

ManorStreets_Centerlines - Street Type Symbology

- Major Arterial
- Primary Collector
- Local Street
- Abandoned

1:36,112

0 0.38 0.75 1.5 mi

0 0.5 1 2 km

Austin Community College, Baylor University, Texas Parks & Wildlife, CONANP, Esri, HERE, Garmin, SafeGraph, INCREMENT P, METI/NASA, USGS, EPA, NPS, US Census Bureau, USDA, Esri, NASA, NGA, USGS, FEMA

GBA, Inc.

Esri, NASA, NGA, USGS, FEMA | Esri Community Maps Contributors, Austin Community College, Baylor University, Texas Parks & Wildlife, CONANP, Esri, HERE, Garmin, SafeGraph, INCREMENT P, METI/NASA, USGS, EPA, NPS, US Census Bureau, USDA |

Exhibit 3 – Street Rating Map

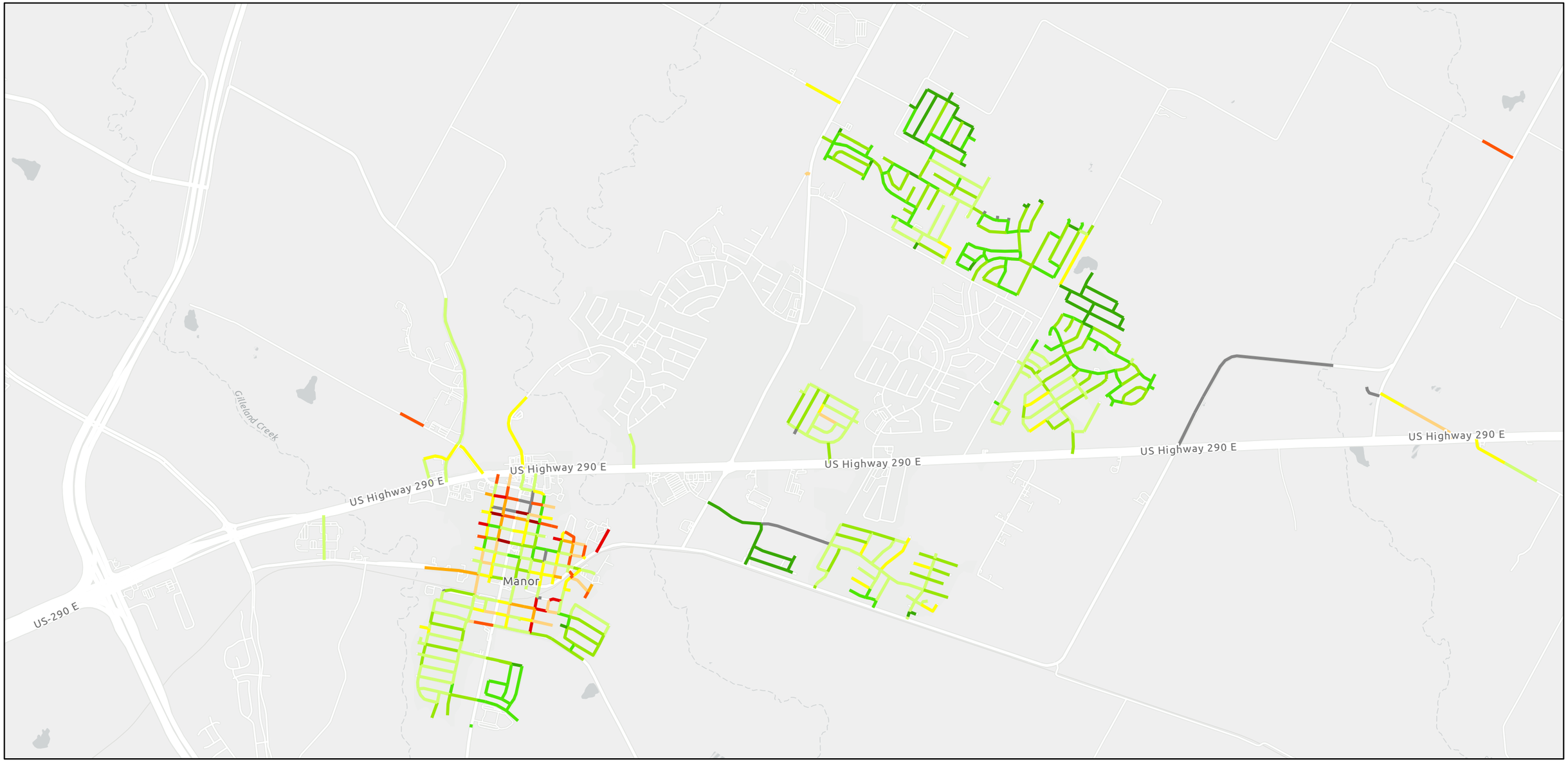

10/13/2021, 10:26:43 AM

Manor Street Centerlines - PCI ratings

- 10
- 9
- 8
- 7
- 6
- 5
- 4
- 3
- 2
- 1

1:36,112

0 0.38 0.75 1.5 mi

0 0.5 1 2 km

Austin Community College, Baylor University, Texas Parks & Wildlife, CONANP, Esri, HERE, Garmin, SafeGraph, INCREMENT P, METI/NASA, USGS, EPA, NPS, US Census Bureau, USDA

GBA, Inc.

Austin Community College, Baylor University, Texas Parks & Wildlife, CONANP, Esri, HERE, Garmin, SafeGraph, INCREMENT P, METI/NASA, USGS, EPA, NPS, US Census Bureau, USDA | Austin Community College, Baylor University, Texas Parks & Wildlife, CONANP, Esri, HERE, Garmin, SafeGraph, INCREMENT

OBJECTID_12	SEGMENTID	FULL_NAME	Area	PCI	Roadway Classification (code):	Year	2021 PCI					2022 PCI					2023 PCI					2024 PCI					2025 PCI					2026 PCI					2027 PCI
							0	Total		$0		1	Total		$0		2	Total		$0		3	Total		$0		4	Total		$0		5	Total		$0		5
				69.13105443		Average PCI	Est. Age	69.39057	Treatment	Cost	Pavement Life Addjustment	Est. Age	62.6633	Treatment	Cost	year extension	Est. Age	56.07407	Treatment	Cost	year extension	Est. Age	49.24242	Treatment	Cost	year extension	Est. Age	42.91246	Treatment	Cost	year extension	Est. Age	36.98653	Treatment	Cost	year extension	Est. Age	31.86364
1	3293227	LEXINGTON ST	11255	59	Primary Collector		11.00	59	Nothing	$0	-1	12.00	50	Nothing	$0	-1	13.00	42	Nothing	$0	-1	14.00	35	Nothing	$0	-1	15.00	29	Nothing	$0	-1	16.00	24	Nothing	$0	-1	17.00	20
2	2047411	MAXA DR	1013	63	Local Street		10.50	63	Nothing	$0	-1	11.50	54	Nothing	$0	-1	12.50	46	Nothing	$0	-1	13.50	38	Nothing	$0	-1	14.50	32	Nothing	$0	-1	15.50	26	Nothing	$0	-1	16.50	22
3	5361676	TINAJERO WAY	1581	79	Local Street		8.17	79	Nothing	$0	-1	9.17	72	Nothing	$0	-1	10.17	65	Nothing	$0	-1	11.17	57	Nothing	$0	-1	12.17	48	Nothing	$0	-1	13.17	40	Nothing	$0	-1	14.17	34
4	2009534	N BURNET ST	1061	99.99	Local Street		0.00	100	Nothing	$0	-1	1.00	99	Nothing	$0	-1	2.00	98	Nothing	$0	-1	3.00	96	Nothing	$0	-1	4.00	94	Nothing	$0	-1	5.00	92	Nothing	$0	-1	6.00	89
5	5081486	ELLARY LN	2136	61	Local Street		10.75	61	Nothing	$0	-1	11.75	52	Nothing	$0	-1	12.75	44	Nothing	$0	-1	13.75	36	Nothing	$0	-1	14.75	30	Nothing	$0	-1	15.75	25	Nothing	$0	-1	16.75	21
6	2046045	ATHENS ST	1009	62	Local Street		10.63	62	Nothing	$0	-1	11.63	53	Nothing	$0	-1	12.63	45	Nothing	$0	-1	13.63	37	Nothing	$0	-1	14.63	31	Nothing	$0	-1	15.63	25	Nothing	$0	-1	16.63	21
7	2009502	E MURRAY AVE	1175	66.08333333	Local Street		10.00	67	Nothing	$0	-1	11.00	59	Nothing	$0	-1	12.00	50	Nothing	$0	-1	13.00	42	Nothing	$0	-1	14.00	35	Nothing	$0	-1	15.00	29	Nothing	$0	-1	16.00	24
8	2009646	N LOCKHART ST	1106	42	Local Street		13.00	42	Nothing	$0	-1	14.00	35	Nothing	$0	-1	15.00	29	Nothing	$0	-1	16.00	24	Nothing	$0	-1	17.00	20	Nothing	$0	-1	18.00	17	Nothing	$0	-1	19.00	15
9	5115499	FREEDOM HILL LN	665	81.75	Local Street		7.60	82	Nothing	$0	-1	8.60	76	Nothing	$0	-1	9.60	69	Nothing	$0	-1	10.60	62	Nothing	$0	-1	11.60	53	Nothing	$0	-1	12.60	45	Nothing	$0	-1	13.60	37
10	2009571	E BROWNING ST	1130	33.19448875	Local Street		14.17	34	Nothing	$0	-1	15.17	28	Nothing	$0	-1	16.17	23	Nothing	$0	-1	17.17	19	Nothing	$0	-1	18.17	16	Nothing	$0	-1	19.17	14	Nothing	$0	-1	20.17	13
11	3225432	CARILLON WAY	3482	58	Local Street		11.11	58	Nothing	$0	-1	12.11	49	Nothing	$0	-1	13.11	41	Nothing	$0	-1	14.11	34	Nothing	$0	-1	15.11	28	Nothing	$0	-1	16.11	23	Nothing	$0	-1	17.11	19
12	5081444	PASEO DE PRESIDENTE BLVD	2070	74	Primary Collector		9.00	74	Nothing	$0	-1	10.00	67	Nothing	$0	-1	11.00	59	Nothing	$0	-1	12.00	50	Nothing	$0	-1	13.00	42	Nothing	$0	-1	14.00	35	Nothing	$0	-1	15.00	29
13	5380205	PERNELLA RD	493	85	Local Street		7.00	85	Nothing	$0	-1	8.00	80	Nothing	$0	-1	9.00	74	Nothing	$0	-1	10.00	67	Nothing	$0	-1	11.00	59	Nothing	$0	-1	12.00	50	Nothing	$0	-1	13.00	42
14	5399002	STONERIDGE GAP LN	599	89.21176471	Local Street		5.70	90	Nothing	$0	-1	6.70	86	Nothing	$0	-1	7.70	81	Nothing	$0	-1	8.70	75	Nothing	$0	-1	9.70	69	Nothing	$0	-1	10.70	61	Nothing	$0	-1	11.70	52
15	6086092	ALLAN SHIVERS ST	982	99.99	Local Street		0.00	100	Nothing	$0	-1	1.00	99	Nothing	$0	-1	2.00	98	Nothing	$0	-1	3.00	96	Nothing	$0	-1	4.00	94	Nothing	$0	-1	5.00	92	Nothing	$0	-1	6.00	89
16	5470372	SAMUEL WELCH WAY	2328	87.69014085	Local Street		6.25	88	Nothing	$0	-1	7.25	83	Nothing	$0	-1	8.25	78	Nothing	$0	-1	9.25	72	Nothing	$0	-1	10.25	65	Nothing	$0	-1	11.25	56	Nothing	$0	-1	12.25	48
17	3225420	RING DR	1820	60	Primary Collector		10.88	60	Nothing	$0	-1	11.88	51	Nothing	$0	-1	12.88	43	Nothing	$0	-1	13.88	35	Nothing	$0	-1	14.88	29	Nothing	$0	-1	15.88	24	Nothing	$0	-1	16.88	20
18	5702712	JOHN CALHOUN DR	3252	80.86938202	Local Street		7.80	81	Nothing	$0	-1	8.80	75	Nothing	$0	-1	9.80	68	Nothing	$0	-1	10.80	60	Nothing	$0	-1	11.80	51	Nothing	$0	-1	12.80	43	Nothing	$0	-1	13.80	36
19	5328024	TINKER ST	2043	59.4469075	Local Street		10.88	60	Nothing	$0	-1	11.88	51	Nothing	$0	-1	12.88	43	Nothing	$0	-1	13.88	35	Nothing	$0	-1	14.88	29	Nothing	$0	-1	15.88	24	Nothing	$0	-1	16.88	20
20	2009606	N BURNET ST	1140	63	Local Street		10.50	63	Nothing	$0	-1	11.50	54	Nothing	$0	-1	12.50	46	Nothing	$0	-1	13.50	38	Nothing	$0	-1	14.50	32	Nothing	$0	-1	15.50	26	Nothing	$0	-1	16.50	22
21	5361678	TINAJERO WAY	3655	81.33108974	Local Street		7.60	82	Nothing	$0	-1	8.60	76	Nothing	$0	-1	9.60	69	Nothing	$0	-1	10.60	62	Nothing	$0	-1	11.60	53	Nothing	$0	-1	12.60	45	Nothing	$0	-1	13.60	37
22	3213472	CARRIAGE HILLS DR	1102	60	Local Street		10.88	60	Nothing	$0	-1	11.88	51	Nothing	$0	-1	12.88	43	Nothing	$0	-1	13.88	35	Nothing	$0	-1	14.88	29	Nothing	$0	-1	15.88	24	Nothing	$0	-1	16.88	20
23	2009513	N BURNET ST	1113	99.99	Local Street		0.00	100	Nothing	$0	-1	1.00	99	Nothing	$0	-1	2.00	98	Nothing	$0	-1	3.00	96	Nothing	$0	-1	4.00	94	Nothing	$0	-1	5.00	92	Nothing	$0	-1	6.00	89
24	5625350	ANDREW JOHNSON DR	417	82	Local Street		7.60	82	Nothing	$0	-1	8.60	76	Nothing	$0	-1	9.60	69	Nothing	$0	-1	10.60	62	Nothing	$0	-1	11.60	53	Nothing	$0	-1	12.60	45	Nothing	$0	-1	13.60	37
25	6086081	ANN RICHARDS AVE	1175	99.99	Local Street		0.00	100	Nothing	$0	-1	1.00	99	Nothing	$0	-1	2.00	98	Nothing	$0	-1	3.00	96	Nothing	$0	-1	4.00	94	Nothing	$0	-1	5.00	92	Nothing	$0	-1	6.00	89
26	2009672	S LAMPASAS ST	1126	60	Local Street		10.88	60	Nothing	$0	-1	11.88	51	Nothing	$0	-1	12.88	43	Nothing	$0	-1	13.88	35	Nothing	$0	-1	14.88	29	Nothing	$0	-1	15.88	24	Nothing	$0	-1	16.88	20
27	5625369	CLARA MARTIN RD	978	82.26876877	Local Street		7.40	83	Nothing	$0	-1	8.40	77	Nothing	$0	-1	9.40	71	Nothing	$0	-1	10.40	63	Nothing	$0	-1	11.40	55	Nothing	$0	-1	12.40	46	Nothing	$0	-1	13.40	39
28	5702651	MIKE MANSFIELD RD	1016	84	Local Street		7.20	84	Nothing	$0	-1	8.20	78	Nothing	$0	-1	9.20	72	Nothing	$0	-1	10.20	65	Nothing	$0	-1	11.20	57	Nothing	$0	-1	12.20	48	Nothing	$0	-1	13.20	40
29	5189586	MANOR DOWNS RD	4860	56.66	Primary Collector		11.22	57	Nothing	$0	-1	12.22	48	Nothing	$0	-1	13.22	40	Nothing	$0	-1	14.22	33	Nothing	$0	-1	15.22	27	Nothing	$0	-1	16.22	23	Nothing	$0	-1	17.22	19
30	5081463	PERLANGE PASS	637	73.75	Local Street		9.00	74	Nothing	$0	-1	10.00	67	Nothing	$0	-1	11.00	59	Nothing	$0	-1	12.00	50	Nothing	$0	-1	13.00	42	Nothing	$0	-1	14.00	35	Nothing	$0	-1	15.00	29
31	5328042	CARILLON WAY	493	68	Local Street		9.84	68	Nothing	$0	-1	10.84	60	Nothing	$0	-1	11.84	51	Nothing	$0	-1	12.84	43	Nothing	$0	-1	13.84	36	Nothing	$0	-1	14.84	30	Nothing	$0	-1	15.84	24
32	2009686	S CALDWELL ST	1119	60	Local Street		10.88	60	Nothing	$0	-1	11.88	51	Nothing	$0	-1	12.88	43	Nothing	$0	-1	13.88	35	Nothing	$0	-1	14.88	29	Nothing	$0	-1	15.88	24	Nothing	$0	-1	16.88	20
33	2009653	W PARSONS ST	1575	59.74137931	Primary Collector		10.88	60	Nothing	$0	-1	11.88	51	Nothing	$0	-1	12.88	43	Nothing	$0	-1	13.88	35	Nothing	$0	-1	14.88	29	Nothing	$0	-1	15.88	24	Nothing	$0	-1	16.88	20
34	2031526	N BURNET ST	1664	60	Local Street		10.88	60	Nothing	$0	-1	11.88	51	Nothing	$0	-1	12.88	43	Nothing	$0	-1	13.88	35	Nothing	$0	-1	14.88	29	Nothing	$0	-1	15.88	24	Nothing	$0	-1	16.88	20
35	3192810	STONERIDGE GAP LN	2335	59.20281385	Local Street		10.88	60	Nothing	$0	-1	11.88	51	Nothing	$0	-1	12.88	43	Nothing	$0	-1	13.88	35	Nothing	$0	-1	14.88	29	Nothing	$0	-1	15.88	24	Nothing	$0	-1	16.88	20
36	5805698	PYRITE RD	1068	92.5	Local Street		4.50	93	Nothing	$0	-1	5.50	90	Nothing	$0	-1	6.50	87	Nothing	$0	-1	7.50	82	Nothing	$0	-1	8.50	77	Nothing	$0	-1	9.50	70	Nothing	$0	-1	10.50	63
37	5680251	TUFF RD	3420	75.14179104	Local Street		8.68	76	Nothing	$0	-1	9.68	69	Nothing	$0	-1	10.68	61	Nothing	$0	-1	11.68	52	Nothing	$0	-1	12.68	44	Nothing	$0	-1	13.68	37	Nothing	$0	-1	14.68	31
38	5095781	CASTING DR	730	82	Local Street		7.60	82	Nothing	$0	-1	8.60	76	Nothing	$0	-1	9.60	69	Nothing	$0	-1	10.60	62	Nothing	$0	-1	11.60	53	Nothing	$0	-1	12.60	45	Nothing	$0	-1	13.60	37
39	2046044	ATHENS ST	1006	70	Local Street		9.56	70	Nothing	$0	-1	10.56	62	Nothing	$0	-1	11.56	53	Nothing	$0	-1	12.56	45	Nothing	$0	-1	13.56	38	Nothing	$0	-1	14.56	31	Nothing	$0	-1	15.56	26
40	5420533	WILLIAM H TAFT LN	579	89.88636364	Local Street		5.70	90	Nothing	$0	-1	6.70	86	Nothing	$0	-1	7.70	81	Nothing	$0	-1	8.70	75	Nothing	$0	-1	9.70	69	Nothing	$0	-1	10.70	61	Nothing	$0	-1	11.70	52
41	2009687	W BURTON ST	1164	50	Local Street		12.00	50	Nothing	$0	-1	13.00	42	Nothing	$0	-1	14.00	35	Nothing	$0	-1	15.00	29	Nothing	$0	-1	16.00	24	Nothing	$0	-1	17.00	20	Nothing	$0	-1	18.00	17
42	5361707	SILTSTONE RD	596	84.5375	Local Street		7.00	85	Nothing	$0	-1	8.00	80	Nothing	$0	-1	9.00	74	Nothing	$0	-1	10.00	67	Nothing	$0	-1	11.00	59	Nothing	$0	-1	12.00	50	Nothing	$0	-1	13.00	42
43	3225431	SNOW LN	3114	61.408102	Local Street		10.63	62	Nothing	$0	-1	11.63	53	Nothing	$0	-1	12.63	45	Nothing	$0	-1	13.63	37	Nothing	$0	-1	14.63	31	Nothing	$0	-1	15.63	25	Nothing	$0	-1	16.63	21
44	2031525	N LEXINGTON ST	2255	60	Primary Collector		10.88	60	Nothing	$0	-1	11.88	51	Nothing	$0	-1	12.88	43	Nothing	$0	-1	13.88	35	Nothing	$0	-1	14.88	29	Nothing	$0	-1	15.88	24	Nothing	$0	-1	16.88	20
45	2045954	BASTROP ST	1013	86.21296296	Local Street		6.50	87	Nothing	$0	-1	7.50	82	Nothing	$0	-1	8.50	77	Nothing	$0	-1	9.50	70	Nothing	$0	-1	10.50	63	Nothing	$0	-1	11.50	54	Nothing	$0	-1	12.50	46
46	3316908	NELSON HOUSER ST	1457	65.94623656	Local Street		10.13	66	Nothing	$0	-1	11.13	57	Nothing	$0	-1	12.13	49	Nothing	$0	-1	13.13	41	Nothing	$0	-1	14.13	34	Nothing	$0	-1	15.13	28	Nothing	$0	-1	16.13	23
47	2009678	S SAN MARCOS ST	1061	12.86378205	Local Street		21.00	13	Nothing	$0	-1	22.00	12	Nothing	$0	-1	23.00	11	Nothing	$0	-1	24.00	10	Nothing	$0	-1	25.00	9	Nothing	$0	-1	26.00	8	Nothing	$0	-1	27.00	7
48	3192801	STONERIDGE GAP LN	1106	60	Local Street		10.88	60	Nothing	$0	-1	11.88	51	Nothing	$0	-1	12.88	43	Nothing	$0	-1	13.88	35	Nothing	$0	-1	14.88	29	Nothing	$0	-1	15.88	24	Nothing	$0	-1	16.88	20
49	2047706	BROWNSBORO CT	882	58	Local Street		11.11	58	Nothing	$0	-1	12.11	49	Nothing	$0	-1	13.11	41	Nothing	$0	-1	14.11	34	Nothing	$0	-1	15.11	28	Nothing	$0	-1	16.11	23	Nothing	$0	-1	17.11	19
50	5937662	SAMUEL ADAMS DR	1002	80.7	Local Street		7.80	81	Nothing	$0	-1	8.80	75	Nothing	$0	-1	9.80	68	Nothing	$0	-1	10.80	60	Nothing	$0	-1	11.80	51	Nothing	$0	-1	12.80	43	Nothing	$0	-1	13.80	36
51	2009728	N BASTROP ST	896	22.8	Local Street		16.25	23	Nothing	$0	-1	17.25	19	Nothing	$0	-1	18.25	16	Nothing	$0	-1	19.25	14	Nothing	$0	-1	20.25	13	Nothing	$0	-1	21.25	12	Nothing	$0	-1	22.25	11
52	6086065	MAMIE EISENHOWER RD	989	99.99	Local Street		0.00	100	Nothing	$0	-1	1.00	99	Nothing	$0	-1	2.00	98	Nothing	$0	-1	3.00	96	Nothing	$0	-1	4.00	94	Nothing	$0	-1	5.00	92	Nothing	$0	-1	6.00	89
53	5628797	ARTHUR VANDENBURG WAY	2480	76.5	Local Street		8.51	77	Nothing	$0	-1	9.51	70	Nothing	$0	-1	10.51	62	Nothing	$0	-1	11.51	54	Nothing	$0	-1	12.51	45	Nothing	$0	-1	13.51	38	Nothing	$0	-1	14.51	32
54	2009581	E WHEELER ST	1171	76.96732955	Local Street		8.51	77	Nothing	$0	-1	9.51	70	Nothing	$0	-1	10.51	62	Nothing	$0	-1	11.51	54	Nothing	$0	-1	12.51	45	Nothing	$0	-1	13.51	38	Nothing	$0	-1	14.51	32
55	3345915	BOIS D ARC RD	5277	54.57	Local Street		11.44	55	Nothing	$0	-1	12.44	46	Nothing	$0	-1	13.44	38	Nothing	$0	-1	14.44	32	Nothing	$0	-1	15.44	26	Nothing	$0	-1	16.44	22	Nothing	$0	-1	17.44	18
56	2009595	N LAMPASAS ST	1164	34	Local Street		14.17	34	Nothing	$0	-1	15.17	28	Nothing	$0	-1	16.17	23	Nothing	$0	-1	17.17	19	Nothing	$0	-1	18.17	16	Nothing	$0	-1	19.17	14	Nothing	$0	-1	20.17	13
57	2009692	E BURTON ST	1130	58.81321839	Local Street		11.00	59	Nothing	$0	-1	12.00	50	Nothing	$0	-1	13.00	42	Nothing	$0	-1	14.00	35	Nothing	$0	-1	15.00	29	Nothing	$0	-1	16.00	24	Nothing	$0	-1	17.00	20
58	2031556	BRENHAM ST	3320	67.42021277	Local Street		9.84	68	Nothing	$0	-1	10.84	60	Nothing	$0	-1	11.84	51	Nothing	$0	-1	12.84	43	Nothing	$0	-1	13.84	36	Nothing	$0	-1	14.84	30	Nothing	$0	-1	15.84	24
60	2036915	HAMILTON POINT CIR	1013	81	Local Street		7.80	81	Nothing	$0	-1	8.80	75	Nothing	$0	-1	9.80	68	Nothing	$0	-1	10.80	60	Nothing	$0	-1	11.80	51	Nothing	$0	-1	12.80	43	Nothing	$0	-1	13.80	36
61	5380241	ESTUARY RD	613	90.46875	Local Street		5.30	91	Nothing	$0	-1	6.30	87	Nothing	$0	-1	7.30	83	Nothing	$0	-1	8.30	78	Nothing	$0	-1	9.30	71	Nothing	$0	-1	10.30	64	Nothing	$0	-1	11.30	56
62	5625458	ANDREW JACKSON ST	1033	88	Local Street		6.25	88	Nothing	$0	-1	7.25	83	Nothing	$0	-1	8.25	78	Nothing	$0	-1	9.25	72	Nothing	$0	-1	10.25	65	Nothing	$0	-1	11.25	56	Nothing	$0	-1	12.25	48
63	5189051	JAMES MANOR ST	341	73.25	Local Street		9.00	74	Nothing	$0	-1	10.00	67	Nothing	$0	-1	11.00	59	Nothing	$0	-1	12.00	50	Nothing	$0	-1	13.00	42	Nothing	$0	-1	14.00	35	Nothing	$0	-1	15.00	29
64	2009611	E EGGLESTON ST	1133	78.64193548	Local Street		8.17	79	Nothing	$0	-1	9.17	72	Nothing	$0	-1	10.17	65	Nothing	$0	-1	11.17	57	Nothing	$0	-1	12.17	48	Nothing	$0	-1	13.17	40	Nothing	$0	-1	14.17	34
65	2046049	LAPOYNOR ST	3172	72.41935484	Local Street		9.14	73	Nothing	$0	-1	10.14	65	Nothing	$0	-1	11.14	57	Nothing	$0	-1	12.14	48	Nothing	$0	-1	13.14	41	Nothing	$0	-1	14.14	34	Nothing	$0	-1	15.14	28
66	2046047	LAPOYNOR ST	544	63	Local Street		10.50	63	Nothing	$0	-1	11.50	54	Nothing	$0	-1	12.50	46	Nothing	$0	-1	13.50	38	Nothing	$0	-1	14.50	32	Nothing	$0	-1	15.50	26	Nothing	$0	-1	16.50	22
67	2045944	MURCHISON ST	2501	74.26871171	Local Street		8.84	75	Nothing	$0	-1	9.84	68	Nothing	$0	-1	10.84	60	Nothing	$0	-1	11.84	51	Nothing	$0	-1	12.84	43	Nothing	$0	-1	13.84	36	Nothing	$0	-1	14.84	30
68	6086055	ANN RICHARDS AVE	1133	99.99	Local Street		0.00	100	Nothing	$0	-1	1.00	99	Nothing	$0	-1	2.00	98	Nothing	$0	-1	3.00	96	Nothing	$0	-1	4.00	94	Nothing	$0	-1	5.00	92	Nothing	$0	-1	6.00	89
69	5081446	PASEO DE PRESIDENTE BLVD	990	60	Primary Collector		10.88	60	Nothing	$0	-1	11.88	51	Nothing	$0	-1	12.88	43	Nothing	$0	-1	13.88	35	Nothing	$0	-1	14.88	29	Nothing	$0	-1	15.88	24	Nothing	$0	-1	16.88	20
70	2009554	E TOWNES ST	603	21	Local Street		16.75	21	Nothing	$0	-1	17.75	17	Nothing	$0	-1	18.75	15	Nothing	$0	-1	19.75	14	Nothing	$0	-1	20.75	13	Nothing	$0	-1	21.75	12	Nothing	$0	-1	22.75	11
71	5381169	MARY OZBURN PL	1175	83.58275862	Local Street		7.20	84	Nothing	$0	-1	8.20	78	Nothing	$0	-1	9.20	72	Nothing	$0	-1	10.20	65	Nothing	$0	-1	11.20	57	Nothing	$0	-1	12.20	48	Nothing	$0	-1	13.20	40
72	5628780	SAMUEL WELCH WAY	534	82.37	Local Street		7.40	83	Nothing	$0	-1	8.40	77	Nothing	$0	-1	9.40	71	Nothing	$0	-1	10.40	63	Nothing	$0	-1	11.40	55	Nothing	$0	-1	12.40	46	Nothing	$0	-1	13.40	39
73	3213728	WEDDING DR	2194	70.18167421	Local Street		9.42	71	Nothing	$0	-1	10.42	63	Nothing	$0	-1	11.42	55	Nothing	$0	-1	12.42	46	Nothing	$0	-1	13.42	39	Nothing	$0	-1	14.42	32	Nothing	$0	-1	15.42	26
74	5428065	SKARN RD	1026	84.5	Local Street		7.00	85	Nothing	$0	-1	8.00	80	Nothing	$0	-1	9.00	74	Nothing	$0	-1	10.00	67	Nothing	$0	-1	11.00	59	Nothing	$0	-1	12.00	50	Nothing	$0	-1	13.00	42
75	5399008	GREYWACKE DR	1040	79.40540541	Local Street		8.00	80	Nothing	$0	-1	9.00	74	Nothing	$0	-1	10.00	67	Nothing	$0	-1	11.00	59	Nothing	$0	-1	12.00	50	Nothing	$0	-1	13.00	42	Nothing	$0	-1	14.00	35
76	2009564	N LA GRANGE ST	1116	80	Local Street		8.00	80	Nothing	$0	-1	9.00	74	Nothing	$0	-1	10.00	67	Nothing	$0	-1	11.00	59	Nothing	$0	-1	12.00	50	Nothing	$0	-1	13.00	42	Nothing	$0	-1	14.00	35
77	3213480	PRAIRIE SAGE CV	637	93.33333333	Local Street		4.00	94	Nothing	$0	-1	5.00	92	Nothing	$0	-1	6.00	89	Nothing	$0	-1	7.00	85	Nothing	$0	-1	8.00	80	Nothing	$0	-1	9.00	74	Nothing	$0	-1	10.00	67
78	2045820	MIZZEN ST	1002	59	Local Street		11.00	59	Nothing	$0	-1	12.00	50	Nothing	$0	-1	13.00	42	Nothing	$0	-1	14.00	35	Nothing	$0	-1	15.00	29	Nothing	$0	-1	16.00	24	Nothing	$0	-1	17.00	20
79	5709216	ARKOSE ST	1085	98.5	Local Street		1.00	99	Nothing	$0	-1	2.00	98	Nothing	$0	-1	3.00	96	Nothing	$0	-1	4.00	94	Nothing	$0	-1	5.00	92	Nothing	$0	-1	6.00	89	Nothing	$0	-1	7.00	85
80	2009565	E BROWNING ST	1126	62.54545455	Local Street		10.50	63	Nothing	$0	-1	11.50	54	Nothing	$0	-1	12.50	46	Nothing	$0	-1	13.50	38	Nothing	$0	-1	14.50	32	Nothing	$0	-1	15.50	26	Nothing	$0	-1	16.50	22
81	3355888	ABRAHAMSON RD	7289	30.00611472	Major Arterial		14.68	31	Nothing	$0	-1	15.68	25	Nothing	$0	-1	16.68	21	Nothing	$0	-1	17.68	18	Nothing	$0	-1	18.68	15	Nothing	$0	-1	19.68	14	Nothing	$0	-1	20.68	13
82	2009682	E CARRIE MANOR ST	1147	18.69802632	Local Street		17.30	19	Nothing	$0	-1	18.30	16	Nothing	$0	-1	19.30	14	Nothing	$0	-1	20.30	13	Nothing	$0	-1	21.30	12	Nothing	$0	-1	22.30	11	Nothing	$0	-1	23.30	10
83	2009569	N BASTROP ST	1150	54.23257777	Local Street		11.44	55	Nothing	$0	-1	12.44	46	Nothing	$0	-1	13.44	38	Nothing	$0	-1	14.44	32	Nothing	$0	-1	15.44	26	Nothing	$0	-1	16.44	22	Nothing	$0	-1	17.44	18
84	2047705	ATHENS ST	486	60	Local Street		10.88	60	Nothing	$0	-1	11.88	51	Nothing

OBJECTID_12	SEGMENTID	FULL_NAME	Area	PCI	Roadway Classification (code):	Year	2021 PCI	0	Total	$0		2022 PCI	1	Total	$0		2023 PCI	2	Total	$0		2024 PCI	3	Total	$0		2025 PCI	4	Total	$0		2026 PCI	5	Total	$0		2027 PCI	5
				69.13105443		Average PCI	Est. Age	69.39057	Treatment	Cost	Pavement Life Addjustment	Est. Age	62.6633	Treatment	Cost	year extension	Est. Age	56.07407	Treatment	Cost	year extension	Est. Age	49.24242	Treatment	Cost	year extension	Est. Age	42.91246	Treatment	Cost	year extension	Est. Age	36.98653	Treatment	Cost	year extension	Est. Age	31.86364
88	5381176	KIRK RUDY PL	1144	87.5	Local Street		6.25	88	Nothing	$0	-1	7.25	83	Nothing	$0	-1	8.25	78	Nothing	$0	-1	9.25	72	Nothing	$0	-1	10.25	65	Nothing	$0	-1	11.25	56	Nothing	$0	-1	12.25	48
89	5575471	LAPOYNOR ST	1002	91.5	Local Street		5.00	92	Nothing	$0	-1	6.00	89	Nothing	$0	-1	7.00	85	Nothing	$0	-1	8.00	80	Nothing	$0	-1	9.00	74	Nothing	$0	-1	10.00	67	Nothing	$0	-1	11.00	59
90	5680268	TALUS RD	2397	81.97058824	Local Street		7.60	82	Nothing	$0	-1	8.60	76	Nothing	$0	-1	9.60	69	Nothing	$0	-1	10.60	62	Nothing	$0	-1	11.60	53	Nothing	$0	-1	12.60	45	Nothing	$0	-1	13.60	37
91	5381179	SHERRI BERRY WAY	1102	80	Local Street		8.00	80	Nothing	$0	-1	9.00	74	Nothing	$0	-1	10.00	67	Nothing	$0	-1	11.00	59	Nothing	$0	-1	12.00	50	Nothing	$0	-1	13.00	42	Nothing	$0	-1	14.00	35
92	5365571	ANDREW JOHNSON DR	558	82	Local Street		7.60	82	Nothing	$0	-1	8.60	76	Nothing	$0	-1	9.60	69	Nothing	$0	-1	10.60	62	Nothing	$0	-1	11.60	53	Nothing	$0	-1	12.60	45	Nothing	$0	-1	13.60	37
93	3500676	FOREST SAGE ST	1726	57.26553672	Local Street		11.11	58	Nothing	$0	-1	12.11	49	Nothing	$0	-1	13.11	41	Nothing	$0	-1	14.11	34	Nothing	$0	-1	15.11	28	Nothing	$0	-1	16.11	23	Nothing	$0	-1	17.11	19
94	2009717	E BRENHAM ST	1675	67	Primary Collector		10.00	67	Nothing	$0	-1	11.00	59	Nothing	$0	-1	12.00	50	Nothing	$0	-1	13.00	42	Nothing	$0	-1	14.00	35	Nothing	$0	-1	15.00	29	Nothing	$0	-1	16.00	24
95	2009603	E WHEELER ST	1130	49	Local Street		12.13	49	Nothing	$0	-1	13.13	41	Nothing	$0	-1	14.13	34	Nothing	$0	-1	15.13	28	Nothing	$0	-1	16.13	23	Nothing	$0	-1	17.13	19	Nothing	$0	-1	18.13	16
96	2009550	E TOWNES ST	1130	2.583077896	Local Street		31.00	3	Nothing	$0	-1	32.00	2	Nothing	$0	-1	33.00	1	Nothing	$0	-1	34.00	0	Nothing	$0	-1	35.00	0	Nothing	$0	-1	36.00	0	Nothing	$0	-1	37.00	0
97	3425731	BLAKE MANOR RD	2140	70.1	Primary Collector		9.42	71	Nothing	$0	-1	10.42	63	Nothing	$0	-1	11.42	55	Nothing	$0	-1	12.42	46	Nothing	$0	-1	13.42	39	Nothing	$0	-1	14.42	32	Nothing	$0	-1	15.42	26
98	2009555	N CALDWELL ST	1140	37.44934641	Local Street		13.56	38	Nothing	$0	-1	14.56	31	Nothing	$0	-1	15.56	26	Nothing	$0	-1	16.56	21	Nothing	$0	-1	17.56	18	Nothing	$0	-1	18.56	15	Nothing	$0	-1	19.56	14
99	3192842	JAMIE DR	1233	66.7583014	Local Street		10.00	67	Nothing	$0	-1	11.00	59	Nothing	$0	-1	12.00	50	Nothing	$0	-1	13.00	42	Nothing	$0	-1	14.00	35	Nothing	$0	-1	15.00	29	Nothing	$0	-1	16.00	24
100	5366733	WOODROW WILSON ST	1805	83.5	Local Street		7.20	84	Nothing	$0	-1	8.20	78	Nothing	$0	-1	9.20	72	Nothing	$0	-1	10.20	65	Nothing	$0	-1	11.20	57	Nothing	$0	-1	12.20	48	Nothing	$0	-1	13.20	40
101	5680277	SHALESTONE WAY	1405	87	Local Street		6.50	87	Nothing	$0	-1	7.50	82	Nothing	$0	-1	8.50	77	Nothing	$0	-1	9.50	70	Nothing	$0	-1	10.50	63	Nothing	$0	-1	11.50	54	Nothing	$0	-1	12.50	46
102	5361672	TINAJERO WAY	679	84.40909091	Local Street		7.00	85	Nothing	$0	-1	8.00	80	Nothing	$0	-1	9.00	74	Nothing	$0	-1	10.00	67	Nothing	$0	-1	11.00	59	Nothing	$0	-1	12.00	50	Nothing	$0	-1	13.00	42
103	6086073	CAROLINE HARRISON ST	3317	99.99	Local Street		0.00	100	Nothing	$0	-1	1.00	99	Nothing	$0	-1	2.00	98	Nothing	$0	-1	3.00	96	Nothing	$0	-1	4.00	94	Nothing	$0	-1	5.00	92	Nothing	$0	-1	6.00	89
104	5628802	ROBERT WAGNER BND	1929	81.5	Local Street		7.60	82	Nothing	$0	-1	8.60	76	Nothing	$0	-1	9.60	69	Nothing	$0	-1	10.60	62	Nothing	$0	-1	11.60	53	Nothing	$0	-1	12.60	45	Nothing	$0	-1	13.60	37
105	2040254	E BRENHAM ST	3040	71.9	Primary Collector		9.28	72	Nothing	$0	-1	10.28	64	Nothing	$0	-1	11.28	56	Nothing	$0	-1	12.28	47	Nothing	$0	-1	13.28	40	Nothing	$0	-1	14.28	33	Nothing	$0	-1	15.28	27
106	2036450	TREVIN CV	3355	75.5	Local Street		8.68	76	Nothing	$0	-1	9.68	69	Nothing	$0	-1	10.68	61	Nothing	$0	-1	11.68	52	Nothing	$0	-1	12.68	44	Nothing	$0	-1	13.68	37	Nothing	$0	-1	14.68	31
107	5412080	PERLANGE PASS	555	82	Local Street		7.60	82	Nothing	$0	-1	8.60	76	Nothing	$0	-1	9.60	69	Nothing	$0	-1	10.60	62	Nothing	$0	-1	11.60	53	Nothing	$0	-1	12.60	45	Nothing	$0	-1	13.60	37
108	3213469	CARRIAGE HILLS DR	1595	60	Primary Collector		10.88	60	Nothing	$0	-1	11.88	51	Nothing	$0	-1	12.88	43	Nothing	$0	-1	13.88	35	Nothing	$0	-1	14.88	29	Nothing	$0	-1	15.88	24	Nothing	$0	-1	16.88	20
109	5361909	PERNELLA RD	482	91	Local Street		5.30	91	Nothing	$0	-1	6.30	87	Nothing	$0	-1	7.30	83	Nothing	$0	-1	8.30	78	Nothing	$0	-1	9.30	71	Nothing	$0	-1	10.30	64	Nothing	$0	-1	11.30	56
110	5081453	CLARA MARTIN RD	661	60	Local Street		10.88	60	Nothing	$0	-1	11.88	51	Nothing	$0	-1	12.88	43	Nothing	$0	-1	13.88	35	Nothing	$0	-1	14.88	29	Nothing	$0	-1	15.88	24	Nothing	$0	-1	16.88	20
111	2009494	GREGG MANOR RD	4444	62	Major Arterial		10.63	62	Nothing	$0	-1	11.63	53	Nothing	$0	-1	12.63	45	Nothing	$0	-1	13.63	37	Nothing	$0	-1	14.63	31	Nothing	$0	-1	15.63	25	Nothing	$0	-1	16.63	21
112	5628804	ROBERT WAGNER BND	741	84.5	Local Street		7.00	85	Nothing	$0	-1	8.00	80	Nothing	$0	-1	9.00	74	Nothing	$0	-1	10.00	67	Nothing	$0	-1	11.00	59	Nothing	$0	-1	12.00	50	Nothing	$0	-1	13.00	42
113	2009533	N BASTROP ST	561	57.94	Local Street		11.11	58	Nothing	$0	-1	12.11	49	Nothing	$0	-1	13.11	41	Nothing	$0	-1	14.11	34	Nothing	$0	-1	15.11	28	Nothing	$0	-1	16.11	23	Nothing	$0	-1	17.11	19
114	5366614	JAMES MANOR ST	1474	73.25449294	Local Street		9.00	74	Nothing	$0	-1	10.00	67	Nothing	$0	-1	11.00	59	Nothing	$0	-1	12.00	50	Nothing	$0	-1	13.00	42	Nothing	$0	-1	14.00	35	Nothing	$0	-1	15.00	29
115	2031549	J F NAGLE	2111	49.52954923	Local Street		12.00	50	Nothing	$0	-1	13.00	42	Nothing	$0	-1	14.00	35	Nothing	$0	-1	15.00	29	Nothing	$0	-1	16.00	24	Nothing	$0	-1	17.00	20	Nothing	$0	-1	18.00	17
116	2040054	VOELKER LN	3713	51.63	Local Street		11.77	52	Nothing	$0	-1	12.77	43	Nothing	$0	-1	13.77	36	Nothing	$0	-1	14.77	30	Nothing	$0	-1	15.77	25	Nothing	$0	-1	16.77	20	Nothing	$0	-1	17.77	17
117	2047690	W BRENHAM ST	558	40.44	Local Street		13.14	41	Nothing	$0	-1	14.14	34	Nothing	$0	-1	15.14	28	Nothing	$0	-1	16.14	23	Nothing	$0	-1	17.14	19	Nothing	$0	-1	18.14	16	Nothing	$0	-1	19.14	14
118	2046048	CANTON CT	565	60	Local Street		10.88	60	Nothing	$0	-1	11.88	51	Nothing	$0	-1	12.88	43	Nothing	$0	-1	13.88	35	Nothing	$0	-1	14.88	29	Nothing	$0	-1	15.88	24	Nothing	$0	-1	16.88	20
119	5628783	NATHAN SCOTT WAY	1498	79	Local Street		8.17	79	Nothing	$0	-1	9.17	72	Nothing	$0	-1	10.17	65	Nothing	$0	-1	11.17	57	Nothing	$0	-1	12.17	48	Nothing	$0	-1	13.17	40	Nothing	$0	-1	14.17	34
120	5575437	MURCHISON ST	2139	84.27	Local Street		7.00	85	Nothing	$0	-1	8.00	80	Nothing	$0	-1	9.00	74	Nothing	$0	-1	10.00	67	Nothing	$0	-1	11.00	59	Nothing	$0	-1	12.00	50	Nothing	$0	-1	13.00	42
121	5575461	CARRIZO SPRINGS PATH	896	82	Local Street		7.60	82	Nothing	$0	-1	8.60	76	Nothing	$0	-1	9.60	69	Nothing	$0	-1	10.60	62	Nothing	$0	-1	11.60	53	Nothing	$0	-1	12.60	45	Nothing	$0	-1	13.60	37
122	5398998	STONERIDGE GAP LN	1033	80.83974359	Local Street		7.80	81	Nothing	$0	-1	8.80	75	Nothing	$0	-1	9.80	68	Nothing	$0	-1	10.80	60	Nothing	$0	-1	11.80	51	Nothing	$0	-1	12.80	43	Nothing	$0	-1	13.80	36
123	3283342	GREGG MANOR RD	19111	60	Major Arterial		10.88	60	Nothing	$0	-1	11.88	51	Nothing	$0	-1	12.88	43	Nothing	$0	-1	13.88	35	Nothing	$0	-1	14.88	29	Nothing	$0	-1	15.88	24	Nothing	$0	-1	16.88	20
124	5361690	JAMIE DR	1636	87	Local Street		6.50	87	Nothing	$0	-1	7.50	82	Nothing	$0	-1	8.50	77	Nothing	$0	-1	9.50	70	Nothing	$0	-1	10.50	63	Nothing	$0	-1	11.50	54	Nothing	$0	-1	12.50	46
125	2009537	W TOWNES ST	1144	8.272722882	Local Street		25.00	9	Nothing	$0	-1	26.00	8	Nothing	$0	-1	27.00	7	Nothing	$0	-1	28.00	6	Nothing	$0	-1	29.00	5	Nothing	$0	-1	30.00	4	Nothing	$0	-1	31.00	3
126	3310555	FOREST SAGE ST	1784	74	Local Street		9.00	74	Nothing	$0	-1	10.00	67	Nothing	$0	-1	11.00	59	Nothing	$0	-1	12.00	50	Nothing	$0	-1	13.00	42	Nothing	$0	-1	14.00	35	Nothing	$0	-1	15.00	29
127	5091143	MASON STONE LN	468	79.79166667	Local Street		8.00	80	Nothing	$0	-1	9.00	74	Nothing	$0	-1	10.00	67	Nothing	$0	-1	11.00	59	Nothing	$0	-1	12.00	50	Nothing	$0	-1	13.00	42	Nothing	$0	-1	14.00	35
128	6086063	ANN RICHARDS AVE	1829	99.99	Local Street		0.00	100	Nothing	$0	-1	1.00	99	Nothing	$0	-1	2.00	98	Nothing	$0	-1	3.00	96	Nothing	$0	-1	4.00	94	Nothing	$0	-1	5.00	92	Nothing	$0	-1	6.00	89
129	3316861	JAMES MANOR ST	3386	60.27323777	Local Street		10.75	61	Nothing	$0	-1	11.75	52	Nothing	$0	-1	12.75	44	Nothing	$0	-1	13.75	36	Nothing	$0	-1	14.75	30	Nothing	$0	-1	15.75	25	Nothing	$0	-1	16.75	21
130	2045822	TOPSAIL DR	3055	69.5	Local Street		9.56	70	Nothing	$0	-1	10.56	62	Nothing	$0	-1	11.56	53	Nothing	$0	-1	12.56	45	Nothing	$0	-1	13.56	38	Nothing	$0	-1	14.56	31	Nothing	$0	-1	15.56	26
131	3192852	CUMMINS WAY	4237	61	Local Street		10.75	61	Nothing	$0	-1	11.75	52	Nothing	$0	-1	12.75	44	Nothing	$0	-1	13.75	36	Nothing	$0	-1	14.75	30	Nothing	$0	-1	15.75	25	Nothing	$0	-1	16.75	21
132	5412163	MILLARD FILLMORE ST	672	79.66477273	Local Street		8.00	80	Nothing	$0	-1	9.00	74	Nothing	$0	-1	10.00	67	Nothing	$0	-1	11.00	59	Nothing	$0	-1	12.00	50	Nothing	$0	-1	13.00	42	Nothing	$0	-1	14.00	35
133	3192828	WATERFORD RUN WAY	1361	68	Local Street		9.84	68	Nothing	$0	-1	10.84	60	Nothing	$0	-1	11.84	51	Nothing	$0	-1	12.84	43	Nothing	$0	-1	13.84	36	Nothing	$0	-1	14.84	30	Nothing	$0	-1	15.84	24
134	5302963	TILLGANG PASS	2421	60	Local Street		10.88	60	Nothing	$0	-1	11.88	51	Nothing	$0	-1	12.88	43	Nothing	$0	-1	13.88	35	Nothing	$0	-1	14.88	29	Nothing	$0	-1	15.88	24	Nothing	$0	-1	16.88	20
135	3384421	S LAMPASAS ST	1281	59	Local Street		11.00	59	Nothing	$0	-1	12.00	50	Nothing	$0	-1	13.00	42	Nothing	$0	-1	14.00	35	Nothing	$0	-1	15.00	29	Nothing	$0	-1	16.00	24	Nothing	$0	-1	17.00	20
136	2044982	MIZZEN ST	1002	60	Local Street		10.88	60	Nothing	$0	-1	11.88	51	Nothing	$0	-1	12.88	43	Nothing	$0	-1	13.88	35	Nothing	$0	-1	14.88	29	Nothing	$0	-1	15.88	24	Nothing	$0	-1	16.88	20
137	2009588	E WHEELER ST	1137	80.88	Local Street		7.80	81	Nothing	$0	-1	8.80	75	Nothing	$0	-1	9.80	68	Nothing	$0	-1	10.80	60	Nothing	$0	-1	11.80	51	Nothing	$0	-1	12.80	43	Nothing	$0	-1	13.80	36
138	5328002	PEALING WAY	1646	83.5	Local Street		7.20	84	Nothing	$0	-1	8.20	78	Nothing	$0	-1	9.20	72	Nothing	$0	-1	10.20	65	Nothing	$0	-1	11.20	57	Nothing	$0	-1	12.20	48	Nothing	$0	-1	13.20	40
139	5302971	GREGG MANOR RD	3557	56.27901354	Major Arterial		11.22	57	Nothing	$0	-1	12.22	48	Nothing	$0	-1	13.22	40	Nothing	$0	-1	14.22	33	Nothing	$0	-1	15.22	27	Nothing	$0	-1	16.22	23	Nothing	$0	-1	17.22	19
140	5095787	PEALING WAY	551	81	Local Street		7.80	81	Nothing	$0	-1	8.80	75	Nothing	$0	-1	9.80	68	Nothing	$0	-1	10.80	60	Nothing	$0	-1	11.80	51	Nothing	$0	-1	12.80	43	Nothing	$0	-1	13.80	36
141	2009691	S BURNET ST	1130	43	Local Street		12.88	43	Nothing	$0	-1	13.88	35	Nothing	$0	-1	14.88	29	Nothing	$0	-1	15.88	24	Nothing	$0	-1	16.88	20	Nothing	$0	-1	17.88	17	Nothing	$0	-1	18.88	15
142	2009697	S BASTROP ST	1216	61.59117965	Local Street		10.63	62	Nothing	$0	-1	11.63	53	Nothing	$0	-1	12.63	45	Nothing	$0	-1	13.63	37	Nothing	$0	-1	14.63	31	Nothing	$0	-1	15.63	25	Nothing	$0	-1	16.63	21
143	5091149	TIMBER ARCH LN	2284	72.83010432	Local Street		9.14	73	Nothing	$0	-1	10.14	65	Nothing	$0	-1	11.14	57	Nothing	$0	-1	12.14	48	Nothing	$0	-1	13.14	41	Nothing	$0	-1	14.14	34	Nothing	$0	-1	15.14	28
144	2009544	W TOWNES ST	1161	23	Local Street		16.25	23	Nothing	$0	-1	17.25	19	Nothing	$0	-1	18.25	16	Nothing	$0	-1	19.25	14	Nothing	$0	-1	20.25	13	Nothing	$0	-1	21.25	12	Nothing	$0	-1	22.25	11
145	5189045	SMITH GIN ST	2611	68	Local Street		9.84	68	Nothing	$0	-1	10.84	60	Nothing	$0	-1	11.84	51	Nothing	$0	-1	12.84	43	Nothing	$0	-1	13.84	36	Nothing	$0	-1	14.84	30	Nothing	$0	-1	15.84	24
146	5361680	ALMODINE RD	1061	80.34615385	Local Street		7.80	81	Nothing	$0	-1	8.80	75	Nothing	$0	-1	9.80	68	Nothing	$0	-1	10.80	60	Nothing	$0	-1	11.80	51	Nothing	$0	-1	12.80	43	Nothing	$0	-1	13.80	36
147	5366798	HERBERT HOOVER DR	1223	82	Local Street		7.60	82	Nothing	$0	-1	8.60	76	Nothing	$0	-1	9.60	69	Nothing	$0	-1	10.60	62	Nothing	$0	-1	11.60	53	Nothing	$0	-1	12.60	45	Nothing	$0	-1	13.60	37
148	5714557	RING DR	7890	97.5	Primary Collector		2.00	98	Nothing	$0	-1	3.00	96	Nothing	$0	-1	4.00	94	Nothing	$0	-1	5.00	92	Nothing	$0	-1	6.00	89	Nothing	$0	-1	7.00	85	Nothing	$0	-1	8.00	80
149	5428053	STRATA RD	1602	77.5	Local Street		8.34	78	Nothing	$0	-1	9.34	71	Nothing	$0	-1	10.34	64	Nothing	$0	-1	11.34	55	Nothing	$0	-1	12.34	47	Nothing	$0	-1	13.34	39	Nothing	$0	-1	14.34	33
150	5366431	PERLANGE PASS	1226	77.11111111	Local Street		8.34	78	Nothing	$0	-1	9.34	71	Nothing	$0	-1	10.34	64	Nothing	$0	-1	11.34	55	Nothing	$0	-1	12.34	47	Nothing	$0	-1	13.34	39	Nothing	$0	-1	14.34	33
152	5575451	COMEDERO WAY	1757	80.5	Local Street		7.80	81	Nothing	$0	-1	8.80	75	Nothing	$0	-1	9.80	68	Nothing	$0	-1	10.80	60	Nothing	$0	-1	11.80	51	Nothing	$0	-1	12.80	43	Nothing	$0	-1	13.80	36
154	2045824	MAXA DR	1002	60	Local Street		10.88	60	Nothing	$0	-1	11.88	51	Nothing	$0	-1	12.88	43	Nothing	$0	-1	13.88	35	Nothing	$0	-1	14.88	29	Nothing	$0	-1	15.88	24	Nothing	$0	-1	16.88	20
155	2009572	N CALDWELL ST	1147	35.29761905	Local Street		13.84	36	Nothing	$0	-1	14.84	30	Nothing	$0	-1	15.84	24	Nothing	$0	-1	16.84	20	Nothing	$0	-1	17.84	17	Nothing	$0	-1	18.84	15	Nothing	$0	-1	19.84	14
156	3287733	BELLA PKWY	265	70	Local Street		9.56	70	Nothing	$0	-1	10.56	62	Nothing	$0	-1	11.56	53	Nothing	$0	-1	12.56	45	Nothing	$0	-1	13.56	38	Nothing	$0	-1	14.56	31	Nothing	$0	-1	15.56	26
157	5702661	GEORGE NORRIS	1030	87.5	Local Street		6.25	88	Nothing	$0	-1	7.25	83	Nothing	$0	-1	8.25	78	Nothing	$0	-1	9.25	72	Nothing	$0	-1	10.25	65	Nothing	$0	-1	11.25	56	Nothing	$0	-1	12.25	48
158	3357814	KIMBRO WEST RD	4660	21.15	Primary Collector		16.50	22	Nothing	$0	-1	17.50	18	Nothing	$0	-1	18.50	16	Nothing	$0	-1	19.50	14	Nothing	$0	-1	20.50	13	Nothing	$0	-1	21.50	12	Nothing	$0	-1	22.50	11
159	3192808	STONERIDGE GAP LN	1047	62	Local Street		10.63	62	Nothing	$0	-1	11.63	53	Nothing	$0	-1	12.63	45	Nothing	$0	-1	13.63	37	Nothing	$0	-1	14.63	31	Nothing	$0	-1	15.63	25	Nothing	$0	-1	16.63	21
160	2009616	W BOYCE ST	1109	48	Local Street		12.25	48	Nothing	$0	-1	13.25	40	Nothing	$0	-1	14.25	33	Nothing	$0	-1	15.25	27	Nothing	$0	-1	16.25	23	Nothing	$0	-1	17.25	19	Nothing	$0	-1	18.25	16
162	5081455	CLARA MARTIN RD	589	60	Local Street		10.88	60	Nothing	$0	-1	11.88	51	Nothing	$0	-1	12.88	43	Nothing	$0	-1	13.88	35	Nothing	$0	-1	14.88	29	Nothing	$0	-1	15.88	24	Nothing	$0	-1	16.88	20
163	5361682	ALMODINE RD	679	81.5	Local Street		7.60	82	Nothing	$0	-1	8.60	76	Nothing	$0	-1	9.60	69	Nothing	$0	-1	10.60	62	Nothing	$0	-1	11.60	53	Nothing	$0	-1	12.60	45	Nothing	$0	-1	13.60	37
164	3213471	CARRIAGE HILLS DR	1895	60	Primary Collector		10.88	60	Nothing	$0	-1	11.88	51	Nothing	$0	-1	12.88	43	Nothing	$0	-1	13.88	35	Nothing	$0	-1	14.88	29	Nothing	$0	-1	15.88	24	Nothing	$0	-1	16.88	20
165	2044975	MAXA DR	1037	60	Local Street		10.88	60	Nothing	$0	-1	11.88	51	Nothing	$0	-1	12.88	43	Nothing	$0	-1	13.88	35	Nothing	$0	-1	14.88	29	Nothing	$0	-1	15.88	24	Nothing	$0	-1	16.88	20
166	2031527	W LANE AVE	840	35.05144231	Local Street		13.84	36	Nothing	$0	-1	14.84	30	Nothing	$0	-1	15.84	24	Nothing	$0	-1	16.84	20	Nothing	$0	-1	17.84	17	Nothing	$0	-1	18.84	15	Nothing	$0	-1	19.84	14
167	5625448	HUBERT R HUMPHREY RD	2914	76.4350496	Local Street		8.51	77	Nothing	$0	-1	9.51	70	Nothing	$0	-1	10.51	62	Nothing	$0	-1	11.51	54	Nothing	$0	-1	12.51	45	Nothing	$0	-1	13.51	38	Nothing	$0	-1	14.51	32
168	2009679	E CARRIE MANOR ST	999	39.51	Local Street		13.28	40	Nothing	$0	-1	14.28	33	Nothing	$0	-1	15.28	27	Nothing	$0	-1	16.28	22	Nothing	$0	-1	17.28	19	Nothing	$0	-1	18.28	16	Nothing	$0	-1	19.28	14
169	3316808	PASEO DE PRESIDENTE BLVD	1610	60	Primary Collector		10.88	60	Nothing	$0	-1	11.88	51	Nothing	$0	-1	12.88	43	Nothing	$0	-1	13.88	35	Nothing	$0	-1	14.88	29	Nothing	$0	-1	15.88	24	Nothing	$0	-1	16.88	20
170	3225423	WEDDING DR	1133	60	Local Street		10.88	60	Nothing	$0	-1	11.88	51	Nothing	$0	-1	12.88	43	Nothing	$0	-1	13.88	35	Nothing	$0	-1	14.88	29	Nothing	$0	-1	15.88	24	Nothing	$0	-1	16.88	20
171	5361684	STONERIDGE GAP LN	551	81.55263158	Local Street		7.60	82	Nothing	$0	-1	8.60	76	Nothing	$0	-1	9.60	69	Nothing	$0	-1	10.60	62	Nothing	$0	-1	11.60	53	Nothing	$0	-1	12.60	45	Nothing	$0	-1	13.60	37
172	2009632	E BOYCE ST	1140	65	Local Street		10.25	65	Nothing	$0	-1	11.25	56	Nothing	$0	-1	12.25	48	Nothing	$0	-1	13.25	40	Nothing	$0	-1	14.25	33	Nothing	$0	-1	15.25	27	Nothing	$0	-1	16.25	23
173	3355882	VOELKER LN	2452	50.29	Local Street		11.88	51	Nothing	$0	-1	12.88	43	Nothing	$0	-1	13.88	35	Nothing	$0	-1	14.88	29	Nothing	$0	-1	15.88	24

OBJECTID_12	SEGMENTID	FULL_NAME	Area	PCI	Roadway Classification (code):	Year	2021 PCI						2022 PCI						2023 PCI						2024 PCI						2025 PCI						2026 PCI						2027 PCI
							0	Total		$0			1	Total		$0			2	Total		$0			3	Total		$0			4	Total		$0			5	Total		$0			5
				69.13105443		Average PCI	Est. Age	69.39057	Treatment	Cost	Pavement Life Addjustment		Est. Age	62.6633	Treatment	Cost	year extension		Est. Age	56.07407	Treatment	Cost	year extension		Est. Age	49.24242	Treatment	Cost	year extension		Est. Age	42.91246	Treatment	Cost	year extension		Est. Age	36.98653	Treatment	Cost	year extension		Est. Age	31.86364
177	2047415	OZ RD	520	62	Local Street		10.63	62	Nothing	$0	-1		11.63	53	Nothing	$0	-1		12.63	45	Nothing	$0	-1		13.63	37	Nothing	$0	-1		14.63	31	Nothing	$0	-1		15.63	25	Nothing	$0	-1		16.63	21
178	5702708	JOHN CALHOUN DR	1715	81	Local Street		7.80	81	Nothing	$0	-1		8.80	75	Nothing	$0	-1		9.80	68	Nothing	$0	-1		10.80	60	Nothing	$0	-1		11.80	51	Nothing	$0	-1		12.80	43	Nothing	$0	-1		13.80	36
179	5366739	WOODROW WILSON ST	1268	79.67182663	Local Street		8.00	80	Nothing	$0	-1		9.00	74	Nothing	$0	-1		10.00	67	Nothing	$0	-1		11.00	59	Nothing	$0	-1		12.00	50	Nothing	$0	-1		13.00	42	Nothing	$0	-1		14.00	35
180	5679986	VOELKER LN	3369	60	Local Street		10.88	60	Nothing	$0	-1		11.88	51	Nothing	$0	-1		12.88	43	Nothing	$0	-1		13.88	35	Nothing	$0	-1		14.88	29	Nothing	$0	-1		15.88	24	Nothing	$0	-1		16.88	20
181	2009640	N SAN MARCOS ST	1126	53.95098039	Local Street		11.55	54	Nothing	$0	-1		12.55	45	Nothing	$0	-1		13.55	38	Nothing	$0	-1		14.55	31	Nothing	$0	-1		15.55	26	Nothing	$0	-1		16.55	21	Nothing	$0	-1		17.55	18
182	2009599	W EGGLESTON ST	1137	61	Local Street		10.75	61	Nothing	$0	-1		11.75	52	Nothing	$0	-1		12.75	44	Nothing	$0	-1		13.75	36	Nothing	$0	-1		14.75	30	Nothing	$0	-1		15.75	25	Nothing	$0	-1		16.75	21
183	2045945	MURCHISON ST	1991	69	Local Street		9.70	69	Nothing	$0	-1		10.70	61	Nothing	$0	-1		11.70	52	Nothing	$0	-1		12.70	44	Nothing	$0	-1		13.70	37	Nothing	$0	-1		14.70	30	Nothing	$0	-1		15.70	25
184	5361670	TINAJERO WAY	3283	83.5	Local Street		7.20	84	Nothing	$0	-1		8.20	78	Nothing	$0	-1		9.20	72	Nothing	$0	-1		10.20	65	Nothing	$0	-1		11.20	57	Nothing	$0	-1		12.20	48	Nothing	$0	-1		13.20	40
185	2009503	E MURRAY AVE	1133	54.66666667	Local Street		11.44	55	Nothing	$0	-1		12.44	46	Nothing	$0	-1		13.44	38	Nothing	$0	-1		14.44	32	Nothing	$0	-1		15.44	26	Nothing	$0	-1		16.44	22	Nothing	$0	-1		17.44	18
186	5714793	WOODCOCK WAY	479	100	Local Street		0.00	100	Nothing	$0	-1		1.00	99	Nothing	$0	-1		2.00	98	Nothing	$0	-1		3.00	96	Nothing	$0	-1		4.00	94	Nothing	$0	-1		5.00	92	Nothing	$0	-1		6.00	89
187	5709208	RAFTER RD	765	85	Local Street		7.00	85	Nothing	$0	-1		8.00	80	Nothing	$0	-1		9.00	74	Nothing	$0	-1		10.00	67	Nothing	$0	-1		11.00	59	Nothing	$0	-1		12.00	50	Nothing	$0	-1		13.00	42
188	2046050	LAPOYNOR ST	2508	64	Local Street		10.38	64	Nothing	$0	-1		11.38	55	Nothing	$0	-1		12.38	47	Nothing	$0	-1		13.38	39	Nothing	$0	-1		14.38	32	Nothing	$0	-1		15.38	27	Nothing	$0	-1		16.38	22
189	2009694	E BURTON ST	1147	64.07352941	Local Street		10.25	65	Nothing	$0	-1		11.25	56	Nothing	$0	-1		12.25	48	Nothing	$0	-1		13.25	40	Nothing	$0	-1		14.25	33	Nothing	$0	-1		15.25	27	Nothing	$0	-1		16.25	23
190	5373098	ANDREW JOHNSON DR	200	77.83	Local Street		8.34	78	Nothing	$0	-1		9.34	71	Nothing	$0	-1		10.34	64	Nothing	$0	-1		11.34	55	Nothing	$0	-1		12.34	47	Nothing	$0	-1		13.34	39	Nothing	$0	-1		14.34	33
191	5361668	TINAJERO WAY	1171	79.45454545	Local Street		8.00	80	Nothing	$0	-1		9.00	74	Nothing	$0	-1		10.00	67	Nothing	$0	-1		11.00	59	Nothing	$0	-1		12.00	50	Nothing	$0	-1		13.00	42	Nothing	$0	-1		14.00	35
192	5714774	SKIMMER RUN	1080	94	Primary Collector		4.00	94	Nothing	$0	-1		5.00	92	Nothing	$0	-1		6.00	89	Nothing	$0	-1		7.00	85	Nothing	$0	-1		8.00	80	Nothing	$0	-1		9.00	74	Nothing	$0	-1		10.00	67
193	5420531	GROVER CLEVELAND WAY	734	82	Local Street		7.60	82	Nothing	$0	-1		8.60	76	Nothing	$0	-1		9.60	69	Nothing	$0	-1		10.60	62	Nothing	$0	-1		11.60	53	Nothing	$0	-1		12.60	45	Nothing	$0	-1		13.60	37
194	5625891	HUBERT R HUMPHREY RD	1082	90.5	Local Street		5.30	91	Nothing	$0	-1		6.30	87	Nothing	$0	-1		7.30	83	Nothing	$0	-1		8.30	78	Nothing	$0	-1		9.30	71	Nothing	$0	-1		10.30	64	Nothing	$0	-1		11.30	56
195	5937654	JOHN MARSHALL BND	1068	81.5	Local Street		7.60	82	Nothing	$0	-1		8.60	76	Nothing	$0	-1		9.60	69	Nothing	$0	-1		10.60	62	Nothing	$0	-1		11.60	53	Nothing	$0	-1		12.60	45	Nothing	$0	-1		13.60	37
196	5805702	PYRITE RD	1102	91	Local Street		5.30	91	Nothing	$0	-1		6.30	87	Nothing	$0	-1		7.30	83	Nothing	$0	-1		8.30	78	Nothing	$0	-1		9.30	71	Nothing	$0	-1		10.30	64	Nothing	$0	-1		11.30	56
197	5702636	ROBERT LAFOLLETTE RD	610	85	Local Street		7.00	85	Nothing	$0	-1		8.00	80	Nothing	$0	-1		9.00	74	Nothing	$0	-1		10.00	67	Nothing	$0	-1		11.00	59	Nothing	$0	-1		12.00	50	Nothing	$0	-1		13.00	42
198	3316812	PASEO DE PRESIDENTE BLVD	1425	60	Primary Collector		10.88	60	Nothing	$0	-1		11.88	51	Nothing	$0	-1		12.88	43	Nothing	$0	-1		13.88	35	Nothing	$0	-1		14.88	29	Nothing	$0	-1		15.88	24	Nothing	$0	-1		16.88	20
199	3316857	PASEO DE PRESIDENTE BLVD	1515	70	Primary Collector		9.56	70	Nothing	$0	-1		10.56	62	Nothing	$0	-1		11.56	53	Nothing	$0	-1		12.56	45	Nothing	$0	-1		13.56	38	Nothing	$0	-1		14.56	31	Nothing	$0	-1		15.56	26
200	5629059	SAMUEL WELCH WAY	699	82.36666667	Local Street		7.40	83	Nothing	$0	-1		8.40	77	Nothing	$0	-1		9.40	71	Nothing	$0	-1		10.40	63	Nothing	$0	-1		11.40	55	Nothing	$0	-1		12.40	46	Nothing	$0	-1		13.40	39
201	5081484	REVOLUTIONARY TRL	1698	64	Local Street		10.38	64	Nothing	$0	-1		11.38	55	Nothing	$0	-1		12.38	47	Nothing	$0	-1		13.38	39	Nothing	$0	-1		14.38	32	Nothing	$0	-1		15.38	27	Nothing	$0	-1		16.38	22
202	3192866	JOY LEE LN	1102	66	Local Street		10.13	66	Nothing	$0	-1		11.13	57	Nothing	$0	-1		12.13	49	Nothing	$0	-1		13.13	41	Nothing	$0	-1		14.13	34	Nothing	$0	-1		15.13	28	Nothing	$0	-1		16.13	23
203	2009573	W WHEELER ST	1113	77.5	Local Street		8.34	78	Nothing	$0	-1		9.34	71	Nothing	$0	-1		10.34	64	Nothing	$0	-1		11.34	55	Nothing	$0	-1		12.34	47	Nothing	$0	-1		13.34	39	Nothing	$0	-1		14.34	33
204	2048113	ST MARY DR	3469	64.51869159	Local Street		10.25	65	Nothing	$0	-1		11.25	56	Nothing	$0	-1		12.25	48	Nothing	$0	-1		13.25	40	Nothing	$0	-1		14.25	33	Nothing	$0	-1		15.25	27	Nothing	$0	-1		16.25	23
205	5625365	MILLARD FILLMORE ST	400	79.66477273	Local Street		8.00	80	Nothing	$0	-1		9.00	74	Nothing	$0	-1		10.00	67	Nothing	$0	-1		11.00	59	Nothing	$0	-1		12.00	50	Nothing	$0	-1		13.00	42	Nothing	$0	-1		14.00	35
206	3316786	PASEO DE PRESIDENTE BLVD	1810	60	Primary Collector		10.88	60	Nothing	$0	-1		11.88	51	Nothing	$0	-1		12.88	43	Nothing	$0	-1		13.88	35	Nothing	$0	-1		14.88	29	Nothing	$0	-1		15.88	24	Nothing	$0	-1		16.88	20
207	5306125	BOUDIN CT	1605	78.5	Local Street		8.17	79	Nothing	$0	-1		9.17	72	Nothing	$0	-1		10.17	65	Nothing	$0	-1		11.17	57	Nothing	$0	-1		12.17	48	Nothing	$0	-1		13.17	40	Nothing	$0	-1		14.17	34
208	5805710	TUFF RD	844	98.5	Local Street		1.00	99	Nothing	$0	-1		2.00	98	Nothing	$0	-1		3.00	96	Nothing	$0	-1		4.00	94	Nothing	$0	-1		5.00	92	Nothing	$0	-1		6.00	89	Nothing	$0	-1		7.00	85
209	2009614	E EGGLESTON ST	1164	64	Local Street		10.38	64	Nothing	$0	-1		11.38	55	Nothing	$0	-1		12.38	47	Nothing	$0	-1		13.38	39	Nothing	$0	-1		14.38	32	Nothing	$0	-1		15.38	27	Nothing	$0	-1		16.38	22
210	3343426	OLD KIMBRO RD	3586	99.99	Major Arterial		0.00	100	Nothing	$0	-1		1.00	99	Nothing	$0	-1		2.00	98	Nothing	$0	-1		3.00	96	Nothing	$0	-1		4.00	94	Nothing	$0	-1		5.00	92	Nothing	$0	-1		6.00	89
211	5420554	MARTIN VAN BUREN LN	524	82.35909091	Local Street		7.40	83	Nothing	$0	-1		8.40	77	Nothing	$0	-1		9.40	71	Nothing	$0	-1		10.40	63	Nothing	$0	-1		11.40	55	Nothing	$0	-1		12.40	46	Nothing	$0	-1		13.40	39
212	5714786	ALBATROSS PASS	1040	100	Local Street		0.00	100	Nothing	$0	-1		1.00	99	Nothing	$0	-1		2.00	98	Nothing	$0	-1		3.00	96	Nothing	$0	-1		4.00	94	Nothing	$0	-1		5.00	92	Nothing	$0	-1		6.00	89
213	2009612	N BASTROP ST	1116	44	Local Street		12.75	44	Nothing	$0	-1		13.75	36	Nothing	$0	-1		14.75	30	Nothing	$0	-1		15.75	25	Nothing	$0	-1		16.75	21	Nothing	$0	-1		17.75	17	Nothing	$0	-1		18.75	15
214	2009619	N LAMPASAS ST	1092	29.74179147	Local Street		14.84	30	Nothing	$0	-1		15.84	24	Nothing	$0	-1		16.84	20	Nothing	$0	-1		17.84	17	Nothing	$0	-1		18.84	15	Nothing	$0	-1		19.84	14	Nothing	$0	-1		20.84	13
215	2048114	BELLA PKWY	2508	73.31238095	Local Street		9.00	74	Nothing	$0	-1		10.00	67	Nothing	$0	-1		11.00	59	Nothing	$0	-1		12.00	50	Nothing	$0	-1		13.00	42	Nothing	$0	-1		14.00	35	Nothing	$0	-1		15.00	29
216	5189062	CALVIN COOLIDGE WAY	975	60	Local Street		10.88	60	Nothing	$0	-1		11.88	51	Nothing	$0	-1		12.88	43	Nothing	$0	-1		13.88	35	Nothing	$0	-1		14.88	29	Nothing	$0	-1		15.88	24	Nothing	$0	-1		16.88	20
217	5679354	RIPRAP DR	737	88	Local Street		6.25	88	Nothing	$0	-1		7.25	83	Nothing	$0	-1		8.25	78	Nothing	$0	-1		9.25	72	Nothing	$0	-1		10.25	65	Nothing	$0	-1		11.25	56	Nothing	$0	-1		12.25	48
218	2009552	E TOWNES ST	1126	21	Local Street		16.75	21	Nothing	$0	-1		17.75	17	Nothing	$0	-1		18.75	15	Nothing	$0	-1		19.75	14	Nothing	$0	-1		20.75	13	Nothing	$0	-1		21.75	12	Nothing	$0	-1		22.75	11
219	5420525	GROVER CLEVELAND WAY	2807	76.26864035	Local Street		8.51	77	Nothing	$0	-1		9.51	70	Nothing	$0	-1		10.51	62	Nothing	$0	-1		11.51	54	Nothing	$0	-1		12.51	45	Nothing	$0	-1		13.51	38	Nothing	$0	-1		14.51	32
220	3192819	WATERFORD RUN WAY	2921	73.08851351	Local Street		9.00	74	Nothing	$0	-1		10.00	67	Nothing	$0	-1		11.00	59	Nothing	$0	-1		12.00	50	Nothing	$0	-1		13.00	42	Nothing	$0	-1		14.00	35	Nothing	$0	-1		15.00	29
221	5091145	MASON STONE LN	1013	86.26190476	Local Street		6.50	87	Nothing	$0	-1		7.50	82	Nothing	$0	-1		8.50	77	Nothing	$0	-1		9.50	70	Nothing	$0	-1		10.50	63	Nothing	$0	-1		11.50	54	Nothing	$0	-1		12.50	46
222	2031548	S LA GRANGE ST	527	66.67628205	Local Street		10.00	67	Nothing	$0	-1		11.00	59	Nothing	$0	-1		12.00	50	Nothing	$0	-1		13.00	42	Nothing	$0	-1		14.00	35	Nothing	$0	-1		15.00	29	Nothing	$0	-1		16.00	24
223	5091124	JOY LEE LN	1206	62	Local Street		10.63	62	Nothing	$0	-1		11.63	53	Nothing	$0	-1		12.63	45	Nothing	$0	-1		13.63	37	Nothing	$0	-1		14.63	31	Nothing	$0	-1		15.63	25	Nothing	$0	-1		16.63	21
224	6086069	MAMIE EISENHOWER RD	1395	99.99	Local Street		0.00	100	Nothing	$0	-1		1.00	99	Nothing	$0	-1		2.00	98	Nothing	$0	-1		3.00	96	Nothing	$0	-1		4.00	94	Nothing	$0	-1		5.00	92	Nothing	$0	-1		6.00	89
225	5095769	CARILLON WAY	503	67	Local Street		10.00	67	Nothing	$0	-1		11.00	59	Nothing	$0	-1		12.00	50	Nothing	$0	-1		13.00	42	Nothing	$0	-1		14.00	35	Nothing	$0	-1		15.00	29	Nothing	$0	-1		16.00	24
226	5937664	GEORGE MASON AVE	2366	79	Local Street		8.17	79	Nothing	$0	-1		9.17	72	Nothing	$0	-1		10.17	65	Nothing	$0	-1		11.17	57	Nothing	$0	-1		12.17	48	Nothing	$0	-1		13.17	40	Nothing	$0	-1		14.17	34
227	2046042	BASTROP ST	1020	60	Local Street		10.88	60	Nothing	$0	-1		11.88	51	Nothing	$0	-1		12.88	43	Nothing	$0	-1		13.88	35	Nothing	$0	-1		14.88	29	Nothing	$0	-1		15.88	24	Nothing	$0	-1		16.88	20
228	2009664	N LA GRANGE ST	1157	63.50326797	Local Street		10.38	64	Nothing	$0	-1		11.38	55	Nothing	$0	-1		12.38	47	Nothing	$0	-1		13.38	39	Nothing	$0	-1		14.38	32	Nothing	$0	-1		15.38	27	Nothing	$0	-1		16.38	22
229	2009674	W CARRIE MANOR ST	1171	60.13095238	Local Street		10.75	61	Nothing	$0	-1		11.75	52	Nothing	$0	-1		12.75	44	Nothing	$0	-1		13.75	36	Nothing	$0	-1		14.75	30	Nothing	$0	-1		15.75	25	Nothing	$0	-1		16.75	21
230	2009701	S SAN MARCOS ST	1102	13.75510753	Local Street		20.00	14	Nothing	$0	-1		21.00	13	Nothing	$0	-1		22.00	12	Nothing	$0	-1		23.00	11	Nothing	$0	-1		24.00	10	Nothing	$0	-1		25.00	9	Nothing	$0	-1		26.00	8
231	5625462	ANDREW JACKSON ST	2907	76.75973662	Local Street		8.51	77	Nothing	$0	-1		9.51	70	Nothing	$0	-1		10.51	62	Nothing	$0	-1		11.51	54	Nothing	$0	-1		12.51	45	Nothing	$0	-1		13.51	38	Nothing	$0	-1		14.51	32
232	2009662	N LOCKHART ST	765	51	Local Street		11.88	51	Nothing	$0	-1		12.88	43	Nothing	$0	-1		13.88	35	Nothing	$0	-1		14.88	29	Nothing	$0	-1		15.88	24	Nothing	$0	-1		16.88	20	Nothing	$0	-1		17.88	17
233	2036438	HAMILTON POINT CIR	2032	79	Local Street		8.17	79	Nothing	$0	-1		9.17	72	Nothing	$0	-1		10.17	65	Nothing	$0	-1		11.17	57	Nothing	$0	-1		12.17	48	Nothing	$0	-1		13.17	40	Nothing	$0	-1		14.17	34
234	2036451	HAMILTON POINT CIR	747	82.75	Local Street		7.40	83	Nothing	$0	-1		8.40	77	Nothing	$0	-1		9.40	71	Nothing	$0	-1		10.40	63	Nothing	$0	-1		11.40	55	Nothing	$0	-1		12.40	46	Nothing	$0	-1		13.40	39
235	5679366	ROSINCA RD	1071	91.5	Local Street		5.00	92	Nothing	$0	-1		6.00	89	Nothing	$0	-1		7.00	85	Nothing	$0	-1		8.00	80	Nothing	$0	-1		9.00	74	Nothing	$0	-1		10.00	67	Nothing	$0	-1		11.00	59
236	3310498	CARRIAGE HILLS DR	971	62	Local Street		10.63	62	Nothing	$0	-1		11.63	53	Nothing	$0	-1		12.63	45	Nothing	$0	-1		13.63	37	Nothing	$0	-1		14.63	31	Nothing	$0	-1		15.63	25	Nothing	$0	-1		16.63	21
237	3500678	CARRIAGE HILLS DR	971	60	Local Street		10.88	60	Nothing	$0	-1		11.88	51	Nothing	$0	-1		12.88	43	Nothing	$0	-1		13.88	35	Nothing	$0	-1		14.88	29	Nothing	$0	-1		15.88	24	Nothing	$0	-1		16.88	20
238	6086048	ABIGAIL FILLMORE RD	3010	99.99	Local Street		0.00	100	Nothing	$0	-1		1.00	99	Nothing	$0	-1		2.00	98	Nothing	$0	-1		3.00	96	Nothing	$0	-1		4.00	94	Nothing	$0	-1		5.00	92	Nothing	$0	-1		6.00	89
239	5805706	PYRITE RD	1109	100	Local Street		0.00	100	Nothing	$0	-1		1.00	99	Nothing	$0	-1		2.00	98	Nothing	$0	-1		3.00	96	Nothing	$0	-1		4.00	94	Nothing	$0	-1		5.00	92	Nothing	$0	-1		6.00	89
240	2047414	CONSTELLATION DR	1006	60	Local Street		10.88	60	Nothing	$0	-1		11.88	51	Nothing	$0	-1		12.88	43	Nothing	$0	-1		13.88	35	Nothing	$0	-1		14.88	29	Nothing	$0	-1		15.88	24	Nothing	$0	-1		16.88	20
241	5709159	SHALESTONE WAY	978	91	Local Street		5.30	91	Nothing	$0	-1		6.30	87	Nothing	$0	-1		7.30	83	Nothing	$0	-1		8.30	78	Nothing	$0	-1		9.30	71	Nothing	$0	-1		10.30	64	Nothing	$0	-1		11.30	56
242	5380239	ESTUARY RD	985	84.5	Local Street		7.00	85	Nothing	$0	-1		8.00	80	Nothing	$0	-1		9.00	74	Nothing	$0	-1		10.00	67	Nothing	$0	-1		11.00	59	Nothing	$0	-1		12.00	50	Nothing	$0	-1		13.00	42
243	2046156	CANOPY LN	3107	60	Local Street		10.88	60	Nothing	$0	-1		11.88	51	Nothing	$0	-1		12.88	43	Nothing	$0	-1		13.88	35	Nothing	$0	-1		14.88	29	Nothing	$0	-1		15.88	24	Nothing	$0	-1		16.88	20
244	2045957	ATHENS ST	985	74.98850575	Local Street		8.84	75	Nothing	$0	-1		9.84	68	Nothing	$0	-1		10.84	60	Nothing	$0	-1		11.84	51	Nothing	$0	-1		12.84	43	Nothing	$0	-1		13.84	36	Nothing	$0	-1		14.84	30
245	5366708	ANDREW JOHNSON DR	1440	77.82734275	Local Street		8.34	78	Nothing	$0	-1		9.34	71	Nothing	$0	-1		10.34	64	Nothing	$0	-1		11.34	55	Nothing	$0	-1		12.34	47	Nothing	$0	-1		13.34	39	Nothing	$0	-1		14.34	33
246	5702656	HENRY CLAY DR	1295	81.5	Local Street		7.60	82	Nothing	$0	-1		8.60	76	Nothing	$0	-1		9.60	69	Nothing	$0	-1		10.60	62	Nothing	$0	-1		11.60	53	Nothing	$0	-1		12.60	45	Nothing	$0	-1		13.60	37
247	2009514	E LANE AVE	1168	99.99	Local Street		0.00	100	Nothing	$0	-1		1.00	99	Nothing	$0	-1		2.00	98	Nothing	$0	-1		3.00	96	Nothing	$0	-1		4.00	94	Nothing	$0	-1		5.00	92	Nothing	$0	-1		6.00	89
248	5937668	PATRICK HENRY ST	434	90	Local Street		5.70	90	Nothing	$0	-1		6.70	86	Nothing	$0	-1		7.70	81	Nothing	$0	-1		8.70	75	Nothing	$0	-1		9.70	69	Nothing	$0	-1		10.70	61	Nothing	$0	-1		11.70	52
249	5680071	INSELBERG DR	706	94	Local Street		4.00	94	Nothing	$0	-1		5.00	92	Nothing	$0	-1		6.00	89	Nothing	$0	-1		7.00	85	Nothing	$0	-1		8.00	80	Nothing	$0	-1		9.00	74	Nothing	$0	-1		10.00	67
250	2040208	S BASTROP ST	1974	48.77	Local Street		12.13	49	Nothing	$0	-1		13.13	41	Nothing	$0	-1		14.13	34	Nothing	$0	-1		15.13	28	Nothing	$0	-1		16.13	23	Nothing	$0	-1		17.13	19	Nothing	$0	-1		18.13	16
251	5081469	PERLANGE PASS	592	77.11	Local Street		8.34	78	Nothing	$0	-1		9.34	71	Nothing	$0	-1		10.34	64	Nothing	$0	-1		11.34	55	Nothing	$0	-1		12.34	47	Nothing	$0	-1		13.34	39	Nothing	$0	-1		14.34	33
252	5381173	CHARLES ABRAHAM WAY	3465	74.5	Local Street		8.84	75	Nothing	$0	-1		9.84	68	Nothing	$0	-1		10.84	60	Nothing	$0	-1		11.84	51	Nothing	$0	-1		12.84	43	Nothing	$0	-1		13.84	36	Nothing	$0	-1		14.84	30
253	2040137	N LOCKHART ST	820	54	Local Street		11.55	54	Nothing	$0	-1		12.55	45	Nothing	$0	-1		13.55	38	Nothing	$0	-1		14.55	31	Nothing	$0	-1		15.55	26	Nothing	$0	-1		16.55	21	Nothing	$0	-1		17.55	18
254	3316867	WT GALLAWAY ST	1925	56	Local Street		11.33	56	Nothing	$0	-1		12.33	47	Nothing	$0	-1		13.33	39	Nothing	$0	-1		14.33	33	Nothing	$0	-1		15.33	27	Nothing	$0	-1		16.33	22	Nothing	$0	-1		17.33	18
255	2009700	S LA GRANGE ST	207	60	Local Street		10.88	60	Nothing	$0	-1		11.88	51	Nothing	$0	-1		12.88	43	Nothing	$0	-1		13.88	35	Nothing	$0	-1		14.88	29	Nothing	$0	-1		15.88	24	Nothing	$0	-1		16.88	20
256	5428057	RIPRAP DR	334	88	Local Street		6.25	88	Nothing	$0	-1		7.25	83	Nothing	$0	-1		8.25	78	Nothing	$0	-1		9.25	72

OBJECTID_12	SEGMENTID	FULL_NAME	Area	PCI	Roadway Classification (code):	Year	2021 PCI					2022 PCI					2023 PCI					2024 PCI					2025 PCI					2026 PCI					2027 PCI
							0	Total		$0		1	Total		$0		2	Total		$0		3	Total		$0		4	Total		$0		5	Total		$0		5
				69.13105443		Average PCI	Est. Age	69.39057	Treatment	Cost	Pavement Life Addjustment	Est. Age	62.6633	Treatment	Cost	year extension	Est. Age	56.07407	Treatment	Cost	year extension	Est. Age	49.24242	Treatment	Cost	year extension	Est. Age	42.91246	Treatment	Cost	year extension	Est. Age	36.98653	Treatment	Cost	year extension	Est. Age	31.86364
263	5120178	TIMBER ARCH LN	2370	74.37762238	Local Street		8.84	75	Nothing	$0	-1	9.84	68	Nothing	$0	-1	10.84	60	Nothing	$0	-1	11.84	51	Nothing	$0	-1	12.84	43	Nothing	$0	-1	13.84	36	Nothing	$0	-1	14.84	30
265	5412073	FRANKLIN PIERCE CV	799	82.88235294	Local Street		7.40	83	Nothing	$0	-1	8.40	77	Nothing	$0	-1	9.40	71	Nothing	$0	-1	10.40	63	Nothing	$0	-1	11.40	55	Nothing	$0	-1	12.40	46	Nothing	$0	-1	13.40	39
266	5302967	GENOME DR	2242	57.59639831	Local Street		11.11	58	Nothing	$0	-1	12.11	49	Nothing	$0	-1	13.11	41	Nothing	$0	-1	14.11	34	Nothing	$0	-1	15.11	28	Nothing	$0	-1	16.11	23	Nothing	$0	-1	17.11	19
267	5091109	JOY LEE LN	468	65	Local Street		10.25	65	Nothing	$0	-1	11.25	56	Nothing	$0	-1	12.25	48	Nothing	$0	-1	13.25	40	Nothing	$0	-1	14.25	33	Nothing	$0	-1	15.25	27	Nothing	$0	-1	16.25	23
268	2037942	MURCHISON ST	1006	69	Local Street		9.70	69	Nothing	$0	-1	10.70	61	Nothing	$0	-1	11.70	52	Nothing	$0	-1	12.70	44	Nothing	$0	-1	13.70	37	Nothing	$0	-1	14.70	30	Nothing	$0	-1	15.70	25
269	2009677	E CARRIE MANOR ST	1299	39.51	Local Street		13.28	40	Nothing	$0	-1	14.28	33	Nothing	$0	-1	15.28	27	Nothing	$0	-1	16.28	22	Nothing	$0	-1	17.28	19	Nothing	$0	-1	18.28	16	Nothing	$0	-1	19.28	14
270	3343414	OLD KIMBRO RD	7861	99.99	Major Arterial		0.00	100	Nothing	$0	-1	1.00	99	Nothing	$0	-1	2.00	98	Nothing	$0	-1	3.00	96	Nothing	$0	-1	4.00	94	Nothing	$0	-1	5.00	92	Nothing	$0	-1	6.00	89
271	2009651	E BOYCE ST	734	39	Local Street		13.42	39	Nothing	$0	-1	14.42	32	Nothing	$0	-1	15.42	26	Nothing	$0	-1	16.42	22	Nothing	$0	-1	17.42	18	Nothing	$0	-1	18.42	16	Nothing	$0	-1	19.42	14
272	2009521	N BASTROP ST	1082	57.94	Local Street		11.11	58	Nothing	$0	-1	12.11	49	Nothing	$0	-1	13.11	41	Nothing	$0	-1	14.11	34	Nothing	$0	-1	15.11	28	Nothing	$0	-1	16.11	23	Nothing	$0	-1	17.11	19
273	2009695	S SAN MARCOS ST	1137	36.23529412	Local Street		13.70	37	Nothing	$0	-1	14.70	30	Nothing	$0	-1	15.70	25	Nothing	$0	-1	16.70	21	Nothing	$0	-1	17.70	18	Nothing	$0	-1	18.70	15	Nothing	$0	-1	19.70	14
274	5625373	HENRY A WALLACE LN	964	80	Local Street		8.00	80	Nothing	$0	-1	9.00	74	Nothing	$0	-1	10.00	67	Nothing	$0	-1	11.00	59	Nothing	$0	-1	12.00	50	Nothing	$0	-1	13.00	42	Nothing	$0	-1	14.00	35
275	5420518	WILLIAM MC KINLEY WAY	286	84.5	Local Street		7.00	85	Nothing	$0	-1	8.00	80	Nothing	$0	-1	9.00	74	Nothing	$0	-1	10.00	67	Nothing	$0	-1	11.00	59	Nothing	$0	-1	12.00	50	Nothing	$0	-1	13.00	42
276	5937677	JEANNETTE RANKIN RD	2907	72.89687169	Local Street		9.14	73	Nothing	$0	-1	10.14	65	Nothing	$0	-1	11.14	57	Nothing	$0	-1	12.14	48	Nothing	$0	-1	13.14	41	Nothing	$0	-1	14.14	34	Nothing	$0	-1	15.14	28
277	5306123	TINAJERO WAY	1040	82.1	Local Street		7.40	83	Nothing	$0	-1	8.40	77	Nothing	$0	-1	9.40	71	Nothing	$0	-1	10.40	63	Nothing	$0	-1	11.40	55	Nothing	$0	-1	12.40	46	Nothing	$0	-1	13.40	39
278	3343427	OLD KIMBRO RD	29663	99.99	Major Arterial		0.00	100	Nothing	$0	-1	1.00	99	Nothing	$0	-1	2.00	98	Nothing	$0	-1	3.00	96	Nothing	$0	-1	4.00	94	Nothing	$0	-1	5.00	92	Nothing	$0	-1	6.00	89
279	2036916	HAMILTON POINT CIR	1030	79.61428571	Local Street		8.00	80	Nothing	$0	-1	9.00	74	Nothing	$0	-1	10.00	67	Nothing	$0	-1	11.00	59	Nothing	$0	-1	12.00	50	Nothing	$0	-1	13.00	42	Nothing	$0	-1	14.00	35
280	5937646	SAMUEL ADAMS DR	2804	77	Local Street		8.51	77	Nothing	$0	-1	9.51	70	Nothing	$0	-1	10.51	62	Nothing	$0	-1	11.51	54	Nothing	$0	-1	12.51	45	Nothing	$0	-1	13.51	38	Nothing	$0	-1	14.51	32
281	3192811	STONERIDGE GAP LN	610	64	Local Street		10.38	64	Nothing	$0	-1	11.38	55	Nothing	$0	-1	12.38	47	Nothing	$0	-1	13.38	39	Nothing	$0	-1	14.38	32	Nothing	$0	-1	15.38	27	Nothing	$0	-1	16.38	22
282	5381151	INTEGRITY BLVD	1185	90	Local Street		5.70	90	Nothing	$0	-1	6.70	86	Nothing	$0	-1	7.70	81	Nothing	$0	-1	8.70	75	Nothing	$0	-1	9.70	69	Nothing	$0	-1	10.70	61	Nothing	$0	-1	11.70	52
283	2036921	BLAKE MANOR RD	2925	71.9	Primary Collector		9.28	72	Nothing	$0	-1	10.28	64	Nothing	$0	-1	11.28	56	Nothing	$0	-1	12.28	47	Nothing	$0	-1	13.28	40	Nothing	$0	-1	14.28	33	Nothing	$0	-1	15.28	27
284	2009631	N BURNET ST	1130	72.37878788	Local Street		9.14	73	Nothing	$0	-1	10.14	65	Nothing	$0	-1	11.14	57	Nothing	$0	-1	12.14	48	Nothing	$0	-1	13.14	41	Nothing	$0	-1	14.14	34	Nothing	$0	-1	15.14	28
285	5399000	WATERFORD RUN WAY	1037	66	Local Street		10.13	66	Nothing	$0	-1	11.13	57	Nothing	$0	-1	12.13	49	Nothing	$0	-1	13.13	41	Nothing	$0	-1	14.13	34	Nothing	$0	-1	15.13	28	Nothing	$0	-1	16.13	23
286	2045947	ATHENS ST	1178	60	Local Street		10.88	60	Nothing	$0	-1	11.88	51	Nothing	$0	-1	12.88	43	Nothing	$0	-1	13.88	35	Nothing	$0	-1	14.88	29	Nothing	$0	-1	15.88	24	Nothing	$0	-1	16.88	20
287	2009575	E BROWNING ST	1113	49	Local Street		12.13	49	Nothing	$0	-1	13.13	41	Nothing	$0	-1	14.13	34	Nothing	$0	-1	15.13	28	Nothing	$0	-1	16.13	23	Nothing	$0	-1	17.13	19	Nothing	$0	-1	18.13	16
288	6086085	CHARLES E HUGHES ST	999	99.99	Local Street		0.00	100	Nothing	$0	-1	1.00	99	Nothing	$0	-1	2.00	98	Nothing	$0	-1	3.00	96	Nothing	$0	-1	4.00	94	Nothing	$0	-1	5.00	92	Nothing	$0	-1	6.00	89
289	3500747	PINE NEEDLE ST	2215	71.04010989	Local Street		9.28	72	Nothing	$0	-1	10.28	64	Nothing	$0	-1	11.28	56	Nothing	$0	-1	12.28	47	Nothing	$0	-1	13.28	40	Nothing	$0	-1	14.28	33	Nothing	$0	-1	15.28	27
290	2009515	N LA GRANGE ST	889	87.5	Local Street		6.25	88	Nothing	$0	-1	7.25	83	Nothing	$0	-1	8.25	78	Nothing	$0	-1	9.25	72	Nothing	$0	-1	10.25	65	Nothing	$0	-1	11.25	56	Nothing	$0	-1	12.25	48
291	2040204	CARRIE MANOR ST	2890	70.36279813	Local Street		9.42	71	Nothing	$0	-1	10.42	63	Nothing	$0	-1	11.42	55	Nothing	$0	-1	12.42	46	Nothing	$0	-1	13.42	39	Nothing	$0	-1	14.42	32	Nothing	$0	-1	15.42	26
292	5937666	GEORGE MASON AVE	369	90	Local Street		5.70	90	Nothing	$0	-1	6.70	86	Nothing	$0	-1	7.70	81	Nothing	$0	-1	8.70	75	Nothing	$0	-1	9.70	69	Nothing	$0	-1	10.70	61	Nothing	$0	-1	11.70	52
293	2031545	E EGGLESTON ST	1471	66.21621622	Local Street		10.00	67	Nothing	$0	-1	11.00	59	Nothing	$0	-1	12.00	50	Nothing	$0	-1	13.00	42	Nothing	$0	-1	14.00	35	Nothing	$0	-1	15.00	29	Nothing	$0	-1	16.00	24
294	2047413	CONSTELLATION DR	3072	72	Local Street		9.28	72	Nothing	$0	-1	10.28	64	Nothing	$0	-1	11.28	56	Nothing	$0	-1	12.28	47	Nothing	$0	-1	13.28	40	Nothing	$0	-1	14.28	33	Nothing	$0	-1	15.28	27
295	5398996	WATERFORD RUN WAY	1278	68	Local Street		9.84	68	Nothing	$0	-1	10.84	60	Nothing	$0	-1	11.84	51	Nothing	$0	-1	12.84	43	Nothing	$0	-1	13.84	36	Nothing	$0	-1	14.84	30	Nothing	$0	-1	15.84	24
296	2047700	ATHENS ST	1085	74.51136364	Local Street		8.84	75	Nothing	$0	-1	9.84	68	Nothing	$0	-1	10.84	60	Nothing	$0	-1	11.84	51	Nothing	$0	-1	12.84	43	Nothing	$0	-1	13.84	36	Nothing	$0	-1	14.84	30
297	5714778	SKIMMER RUN	1615	100	Primary Collector		0.00	100	Nothing	$0	-1	1.00	99	Nothing	$0	-1	2.00	98	Nothing	$0	-1	3.00	96	Nothing	$0	-1	4.00	94	Nothing	$0	-1	5.00	92	Nothing	$0	-1	6.00	89
298	2047704	ATHENS ST	486	50	Local Street		12.00	50	Nothing	$0	-1	13.00	42	Nothing	$0	-1	14.00	35	Nothing	$0	-1	15.00	29	Nothing	$0	-1	16.00	24	Nothing	$0	-1	17.00	20	Nothing	$0	-1	18.00	17
299	2009615	N CALDWELL ST	1119	53	Local Street		11.66	53	Nothing	$0	-1	12.66	44	Nothing	$0	-1	13.66	37	Nothing	$0	-1	14.66	31	Nothing	$0	-1	15.66	25	Nothing	$0	-1	16.66	21	Nothing	$0	-1	17.66	18
300	5381167	JARED ARGO CV	558	82.33541667	Local Street		7.40	83	Nothing	$0	-1	8.40	77	Nothing	$0	-1	9.40	71	Nothing	$0	-1	10.40	63	Nothing	$0	-1	11.40	55	Nothing	$0	-1	12.40	46	Nothing	$0	-1	13.40	39
301	2009593	N CALDWELL ST	1147	49	Local Street		12.13	49	Nothing	$0	-1	13.13	41	Nothing	$0	-1	14.13	34	Nothing	$0	-1	15.13	28	Nothing	$0	-1	16.13	23	Nothing	$0	-1	17.13	19	Nothing	$0	-1	18.13	16
302	5625419	CHARLES W FAIRBANKS LN	1478	79.5	Local Street		8.00	80	Nothing	$0	-1	9.00	74	Nothing	$0	-1	10.00	67	Nothing	$0	-1	11.00	59	Nothing	$0	-1	12.00	50	Nothing	$0	-1	13.00	42	Nothing	$0	-1	14.00	35
303	5625893	PERLANGE PASS	451	82	Local Street		7.60	82	Nothing	$0	-1	8.60	76	Nothing	$0	-1	9.60	69	Nothing	$0	-1	10.60	62	Nothing	$0	-1	11.60	53	Nothing	$0	-1	12.60	45	Nothing	$0	-1	13.60	37
304	2031555	BURTON ST	2904	67.71421534	Local Street		9.84	68	Nothing	$0	-1	10.84	60	Nothing	$0	-1	11.84	51	Nothing	$0	-1	12.84	43	Nothing	$0	-1	13.84	36	Nothing	$0	-1	14.84	30	Nothing	$0	-1	15.84	24
305	2031547	S CALDWELL ST	579	50	Local Street		12.00	50	Nothing	$0	-1	13.00	42	Nothing	$0	-1	14.00	35	Nothing	$0	-1	15.00	29	Nothing	$0	-1	16.00	24	Nothing	$0	-1	17.00	20	Nothing	$0	-1	18.00	17
306	2036439	HAMILTON POINT CIR	3134	74.26	Local Street		8.84	75	Nothing	$0	-1	9.84	68	Nothing	$0	-1	10.84	60	Nothing	$0	-1	11.84	51	Nothing	$0	-1	12.84	43	Nothing	$0	-1	13.84	36	Nothing	$0	-1	14.84	30
308	5714780	SKIMMER RUN	3190	98.5	Primary Collector		1.00	99	Nothing	$0	-1	2.00	98	Nothing	$0	-1	3.00	96	Nothing	$0	-1	4.00	94	Nothing	$0	-1	5.00	92	Nothing	$0	-1	6.00	89	Nothing	$0	-1	7.00	85
309	5091115	JOY LEE LN	1006	67	Local Street		10.00	67	Nothing	$0	-1	11.00	59	Nothing	$0	-1	12.00	50	Nothing	$0	-1	13.00	42	Nothing	$0	-1	14.00	35	Nothing	$0	-1	15.00	29	Nothing	$0	-1	16.00	24
310	2043994	HAMILTON POINT CIR	999	68.66	Local Street		9.70	69	Nothing	$0	-1	10.70	61	Nothing	$0	-1	11.70	52	Nothing	$0	-1	12.70	44	Nothing	$0	-1	13.70	37	Nothing	$0	-1	14.70	30	Nothing	$0	-1	15.70	25
311	3316901	TAYSHAS ST	1674	74.46875	Local Street		8.84	75	Nothing	$0	-1	9.84	68	Nothing	$0	-1	10.84	60	Nothing	$0	-1	11.84	51	Nothing	$0	-1	12.84	43	Nothing	$0	-1	13.84	36	Nothing	$0	-1	14.84	30
312	5625442	HUBERT R HUMPHREY RD	1901	83.48113208	Local Street		7.20	84	Nothing	$0	-1	8.20	78	Nothing	$0	-1	9.20	72	Nothing	$0	-1	10.20	65	Nothing	$0	-1	11.20	57	Nothing	$0	-1	12.20	48	Nothing	$0	-1	13.20	40
313	5095735	SHIP BELL DR	1974	64	Local Street		10.38	64	Nothing	$0	-1	11.38	55	Nothing	$0	-1	12.38	47	Nothing	$0	-1	13.38	39	Nothing	$0	-1	14.38	32	Nothing	$0	-1	15.38	27	Nothing	$0	-1	16.38	22
314	2046157	CANOPY LN	992	60	Local Street		10.88	60	Nothing	$0	-1	11.88	51	Nothing	$0	-1	12.88	43	Nothing	$0	-1	13.88	35	Nothing	$0	-1	14.88	29	Nothing	$0	-1	15.88	24	Nothing	$0	-1	16.88	20
315	2009607	E EGGLESTON ST	1164	86.30793651	Local Street		6.50	87	Nothing	$0	-1	7.50	82	Nothing	$0	-1	8.50	77	Nothing	$0	-1	9.50	70	Nothing	$0	-1	10.50	63	Nothing	$0	-1	11.50	54	Nothing	$0	-1	12.50	46
316	3192818	STONEWATER BLVD	982	68	Local Street		9.84	68	Nothing	$0	-1	10.84	60	Nothing	$0	-1	11.84	51	Nothing	$0	-1	12.84	43	Nothing	$0	-1	13.84	36	Nothing	$0	-1	14.84	30	Nothing	$0	-1	15.84	24
317	5411749	WOODROW WILSON ST	1702	81.5	Local Street		7.60	82	Nothing	$0	-1	8.60	76	Nothing	$0	-1	9.60	69	Nothing	$0	-1	10.60	62	Nothing	$0	-1	11.60	53	Nothing	$0	-1	12.60	45	Nothing	$0	-1	13.60	37
318	3192835	PEBBLE RUN PATH	3203	68.77181615	Local Street		9.70	69	Nothing	$0	-1	10.70	61	Nothing	$0	-1	11.70	52	Nothing	$0	-1	12.70	44	Nothing	$0	-1	13.70	37	Nothing	$0	-1	14.70	30	Nothing	$0	-1	15.70	25
319	5702630	GEORGE MASON AVE	827	88.5	Local Street		6.00	89	Nothing	$0	-1	7.00	85	Nothing	$0	-1	8.00	80	Nothing	$0	-1	9.00	74	Nothing	$0	-1	10.00	67	Nothing	$0	-1	11.00	59	Nothing	$0	-1	12.00	50
320	3225422	RING DR	4900	61	Primary Collector		10.75	61	Nothing	$0	-1	11.75	52	Nothing	$0	-1	12.75	44	Nothing	$0	-1	13.75	36	Nothing	$0	-1	14.75	30	Nothing	$0	-1	15.75	25	Nothing	$0	-1	16.75	21
321	2009577	W WHEELER ST	1144	8.488167681	Local Street		25.00	9	Nothing	$0	-1	26.00	8	Nothing	$0	-1	27.00	7	Nothing	$0	-1	28.00	6	Nothing	$0	-1	29.00	5	Nothing	$0	-1	30.00	4	Nothing	$0	-1	31.00	3
322	5373096	HERBERT HOOVER DR	276	82	Local Street		7.60	82	Nothing	$0	-1	8.60	76	Nothing	$0	-1	9.60	69	Nothing	$0	-1	10.60	62	Nothing	$0	-1	11.60	53	Nothing	$0	-1	12.60	45	Nothing	$0	-1	13.60	37
323	5361919	ESKER RD	482	84.08333333	Local Street		7.00	85	Nothing	$0	-1	8.00	80	Nothing	$0	-1	9.00	74	Nothing	$0	-1	10.00	67	Nothing	$0	-1	11.00	59	Nothing	$0	-1	12.00	50	Nothing	$0	-1	13.00	42
324	2009718	E BRENHAM ST	1875	63	Primary Collector		10.50	63	Nothing	$0	-1	11.50	54	Nothing	$0	-1	12.50	46	Nothing	$0	-1	13.50	38	Nothing	$0	-1	14.50	32	Nothing	$0	-1	15.50	26	Nothing	$0	-1	16.50	22
325	5380852	BOIS D ARC RD	534	71.19791667	Local Street		9.28	72	Nothing	$0	-1	10.28	64	Nothing	$0	-1	11.28	56	Nothing	$0	-1	12.28	47	Nothing	$0	-1	13.28	40	Nothing	$0	-1	14.28	33	Nothing	$0	-1	15.28	27
326	2009580	N BURNET ST	1140	53.51120448	Local Street		11.55	54	Nothing	$0	-1	12.55	45	Nothing	$0	-1	13.55	38	Nothing	$0	-1	14.55	31	Nothing	$0	-1	15.55	26	Nothing	$0	-1	16.55	21	Nothing	$0	-1	17.55	18
327	3316919	NELSON HOUSER ST	1102	74.37210648	Local Street		8.84	75	Nothing	$0	-1	9.84	68	Nothing	$0	-1	10.84	60	Nothing	$0	-1	11.84	51	Nothing	$0	-1	12.84	43	Nothing	$0	-1	13.84	36	Nothing	$0	-1	14.84	30
328	2045953	BASTROP ST	1939	77.5	Local Street		8.34	78	Nothing	$0	-1	9.34	71	Nothing	$0	-1	10.34	64	Nothing	$0	-1	11.34	55	Nothing	$0	-1	12.34	47	Nothing	$0	-1	13.34	39	Nothing	$0	-1	14.34	33
329	2009602	GREGG ST	1106	20.17926547	Local Street		16.75	21	Nothing	$0	-1	17.75	17	Nothing	$0	-1	18.75	15	Nothing	$0	-1	19.75	14	Nothing	$0	-1	20.75	13	Nothing	$0	-1	21.75	12	Nothing	$0	-1	22.75	11
330	2009645	W PARSONS ST	7285	38.38	Primary Collector		13.42	39	Nothing	$0	-1	14.42	32	Nothing	$0	-1	15.42	26	Nothing	$0	-1	16.42	22	Nothing	$0	-1	17.42	18	Nothing	$0	-1	18.42	16	Nothing	$0	-1	19.42	14
331	5380235	ESTUARY RD	437	83.8	Local Street		7.20	84	Nothing	$0	-1	8.20	78	Nothing	$0	-1	9.20	72	Nothing	$0	-1	10.20	65	Nothing	$0	-1	11.20	57	Nothing	$0	-1	12.20	48	Nothing	$0	-1	13.20	40
332	5420529	GROVER CLEVELAND WAY	530	82.35909091	Local Street		7.40	83	Nothing	$0	-1	8.40	77	Nothing	$0	-1	9.40	71	Nothing	$0	-1	10.40	63	Nothing	$0	-1	11.40	55	Nothing	$0	-1	12.40	46	Nothing	$0	-1	13.40	39
333	5091182	WALTER VAUGHN DR	3358	69.97227191	Local Street		9.56	70	Nothing	$0	-1	10.56	62	Nothing	$0	-1	11.56	53	Nothing	$0	-1	12.56	45	Nothing	$0	-1	13.56	38	Nothing	$0	-1	14.56	31	Nothing	$0	-1	15.56	26
334	2009620	E EGGLESTON ST	1119	60.07352941	Local Street		10.75	61	Nothing	$0	-1	11.75	52	Nothing	$0	-1	12.75	44	Nothing	$0	-1	13.75	36	Nothing	$0	-1	14.75	30	Nothing	$0	-1	15.75	25	Nothing	$0	-1	16.75	21
335	2047698	ATHENS ST	1106	60	Local Street		10.88	60	Nothing	$0	-1	11.88	51	Nothing	$0	-1	12.88	43	Nothing	$0	-1	13.88	35	Nothing	$0	-1	14.88	29	Nothing	$0	-1	15.88	24	Nothing	$0	-1	16.88	20
336	2047409	CANOPY LN	1030	60	Local Street		10.88	60	Nothing	$0	-1	11.88	51	Nothing	$0	-1	12.88	43	Nothing	$0	-1	13.88	35	Nothing	$0	-1	14.88	29	Nothing	$0	-1	15.88	24	Nothing	$0	-1	16.88	20
337	2009685	E CARRIE MANOR ST	1006	46	Local Street		12.50	46	Nothing	$0	-1	13.50	38	Nothing	$0	-1	14.50	32	Nothing	$0	-1	15.50	26	Nothing	$0	-1	16.50	22	Nothing	$0	-1	17.50	18	Nothing	$0	-1	18.50	16
338	2009589	N BASTROP ST	1147	99.99	Local Street		0.00	100	Nothing	$0	-1	1.00	99	Nothing	$0	-1	2.00	98	Nothing	$0	-1	3.00	96	Nothing	$0	-1	4.00	94	Nothing	$0	-1	5.00	92	Nothing	$0	-1	6.00	89
339	2031541	W EGGLESTON ST	851	56	Local Street		11.33	56	Nothing	$0	-1	12.33	47	Nothing	$0	-1	13.33	39	Nothing	$0	-1	14.33	33	Nothing	$0	-1	15.33	27	Nothing	$0	-1	16.33	22	Nothing	$0	-1	17.33	18
340	2031536	W WHEELER ST	803	29.17559524	Local Street		14.84	30	Nothing	$0	-1	15.84	24	Nothing	$0	-1	16.84	20	Nothing	$0	-1	17.84	17	Nothing	$0	-1	18.84	15	Nothing	$0	-1	19.84	14	Nothing	$0	-1	20.84	13
341	3348669	GUNN LN	2935	66	Local Street		10.13	66	Nothing	$0	-1	11.13	57	Nothing	$0	-1	12.13	49	Nothing	$0	-1	13.13	41	Nothing	$0	-1	14.13	34	Nothing	$0	-1	15.13	28	Nothing	$0	-1	16.13	23
342	2009591	E WHEELER ST	1164	80.88	Local Street		7.80	81	Nothing	$0	-1	8.80	75	Nothing	$0	-1	9.80	68	Nothing	$0	-1	10.80	60	Nothing	$0	-1	11.80	51	Nothing	$0	-1	12.80	43	Nothing	$0	-1	13.80	36
343	5361692	JAMIE DR	1082	91.5	Local Street		5.00	92	Nothing	$0	-1	6.00	89	Nothing	$0	-1	7.00	85	Nothing	$0	-1	8.00	80	Nothing	$0	-1	9.00	74	Nothing	$0	-1	10.00	67	Nothing	$0	-1	11.00	59
344	5714767	OSTRICH TRL	3858	100	Local Street		0.00	100	Nothing	$0	-1	1.00	99	Nothing	$0	-1	2.00	98	Nothing	$0	-1	3.00	96	Nothing	$0	-1	4.00	94	Nothing	$0	-1	5.00	92	Nothing	$0	-1	6.00	89
345	5381165	MARK CHRISTOPHER WAY	1436	79.45394737	Local Street		8.00	80	Nothing	$0	-1	9.00	74	Nothing	$0	-1	10.00	67	Nothing	$0	-1	11.00	59	Nothing	$0	-1	12.00	50	Nothing	$0	-1	13.00	42	Nothing	$0	-1	14.00	35
346	5680059	RIPRAP DR	985	100	Local Street		0.00	100	Nothing	$0	-1	1.00	99	Nothing	$0	-1	2.00	98	Nothing	$0	-1	3.00	96	Nothing	$0	-1	4.00	94	Nothing	$0	-1	5.00	92	Nothing	$0	-1	6.00	89
347	3213505	ST MARY DR	1095	60	Local Street		10.88	60	Nothing	$0	-1	11.88	51	Nothing	$

OBJECTID_12	SEGMENTID	FULL_NAME	Area	PCI	Roadway Classification (code):	2021 PCI						2022 PCI						2023 PCI						2024 PCI						2025 PCI						2026 PCI						2027 PCI
					Year	0	Total		$0			1	Total		$0			2	Total		$0			3	Total		$0			4	Total		$0			5	Total		$0			5
				69.13105443	Average PCI	Est. Age	69.39057	Treatment	Cost	Pavement Life Addjustment		Est. Age	62.6633	Treatment	Cost	year extension		Est. Age	56.07407	Treatment	Cost	year extension		Est. Age	49.24242	Treatment	Cost	year extension		Est. Age	42.91246	Treatment	Cost	year extension		Est. Age	36.98653	Treatment	Cost	year extension		Est. Age	31.86364
351	5628794	NATHAN SCOTT WAY	758	84	Local Street	7.20	84	Nothing	$0	-1		8.20	78	Nothing	$0	-1		9.20	72	Nothing	$0	-1		10.20	65	Nothing	$0	-1		11.20	57	Nothing	$0	-1		12.20	48	Nothing	$0	-1		13.20	40
352	2045955	BASTROP ST	995	60	Local Street	10.88	60	Nothing	$0	-1		11.88	51	Nothing	$0	-1		12.88	43	Nothing	$0	-1		13.88	35	Nothing	$0	-1		14.88	29	Nothing	$0	-1		15.88	24	Nothing	$0	-1		16.88	20
353	5709212	ARKOSE ST	1044	92	Local Street	5.00	92	Nothing	$0	-1		6.00	89	Nothing	$0	-1		7.00	85	Nothing	$0	-1		8.00	80	Nothing	$0	-1		9.00	74	Nothing	$0	-1		10.00	67	Nothing	$0	-1		11.00	59
354	5095777	RING DR	1540	60	Primary Collector	10.88	60	Nothing	$0	-1		11.88	51	Nothing	$0	-1		12.88	43	Nothing	$0	-1		13.88	35	Nothing	$0	-1		14.88	29	Nothing	$0	-1		15.88	24	Nothing	$0	-1		16.88	20
355	5380229	CARBROOK RD	3283	72.27047523	Local Street	9.14	73	Nothing	$0	-1		10.14	65	Nothing	$0	-1		11.14	57	Nothing	$0	-1		12.14	48	Nothing	$0	-1		13.14	41	Nothing	$0	-1		14.14	34	Nothing	$0	-1		15.14	28
356	5420512	WILLIAM MC KINLEY WAY	1998	79	Local Street	8.17	79	Nothing	$0	-1		9.17	72	Nothing	$0	-1		10.17	65	Nothing	$0	-1		11.17	57	Nothing	$0	-1		12.17	48	Nothing	$0	-1		13.17	40	Nothing	$0	-1		14.17	34
357	5115484	CLARA MARTIN RD	2366	60	Local Street	10.88	60	Nothing	$0	-1		11.88	51	Nothing	$0	-1		12.88	43	Nothing	$0	-1		13.88	35	Nothing	$0	-1		14.88	29	Nothing	$0	-1		15.88	24	Nothing	$0	-1		16.88	20
358	2009608	N LA GRANGE ST	1137	80.38939394	Local Street	7.80	81	Nothing	$0	-1		8.80	75	Nothing	$0	-1		9.80	68	Nothing	$0	-1		10.80	60	Nothing	$0	-1		11.80	51	Nothing	$0	-1		12.80	43	Nothing	$0	-1		13.80	36
359	5380225	CARBROOK RD	627	82.5	Local Street	7.40	83	Nothing	$0	-1		8.40	77	Nothing	$0	-1		9.40	71	Nothing	$0	-1		10.40	63	Nothing	$0	-1		11.40	55	Nothing	$0	-1		12.40	46	Nothing	$0	-1		13.40	39
360	5714763	WOODCOCK WAY	3799	100	Local Street	0.00	100	Nothing	$0	-1		1.00	99	Nothing	$0	-1		2.00	98	Nothing	$0	-1		3.00	96	Nothing	$0	-1		4.00	94	Nothing	$0	-1		5.00	92	Nothing	$0	-1		6.00	89
361	2009628	E EGGLESTON ST	665	72.26666667	Local Street	9.14	73	Nothing	$0	-1		10.14	65	Nothing	$0	-1		11.14	57	Nothing	$0	-1		12.14	48	Nothing	$0	-1		13.14	41	Nothing	$0	-1		14.14	34	Nothing	$0	-1		15.14	28
362	2043764	HAMILTON POINT CIR	4815	68.66	Local Street	9.70	69	Nothing	$0	-1		10.70	61	Nothing	$0	-1		11.70	52	Nothing	$0	-1		12.70	44	Nothing	$0	-1		13.70	37	Nothing	$0	-1		14.70	30	Nothing	$0	-1		15.70	25
363	3213484	CAMELLIA CV	741	63	Local Street	10.50	63	Nothing	$0	-1		11.50	54	Nothing	$0	-1		12.50	46	Nothing	$0	-1		13.50	38	Nothing	$0	-1		14.50	32	Nothing	$0	-1		15.50	26	Nothing	$0	-1		16.50	22
364	6086061	ANN RICHARDS AVE	1440	99.99	Local Street	0.00	100	Nothing	$0	-1		1.00	99	Nothing	$0	-1		2.00	98	Nothing	$0	-1		3.00	96	Nothing	$0	-1		4.00	94	Nothing	$0	-1		5.00	92	Nothing	$0	-1		6.00	89
365	2044976	MAXA DR	2149	63.5	Local Street	10.38	64	Nothing	$0	-1		11.38	55	Nothing	$0	-1		12.38	47	Nothing	$0	-1		13.38	39	Nothing	$0	-1		14.38	32	Nothing	$0	-1		15.38	27	Nothing	$0	-1		16.38	22
366	3345919	BOIS D ARC RD	465	71.19791667	Local Street	9.28	72	Nothing	$0	-1		10.28	64	Nothing	$0	-1		11.28	56	Nothing	$0	-1		12.28	47	Nothing	$0	-1		13.28	40	Nothing	$0	-1		14.28	33	Nothing	$0	-1		15.28	27
367	5189055	WT GALLAWAY ST	289	60	Local Street	10.88	60	Nothing	$0	-1		11.88	51	Nothing	$0	-1		12.88	43	Nothing	$0	-1		13.88	35	Nothing	$0	-1		14.88	29	Nothing	$0	-1		15.88	24	Nothing	$0	-1		16.88	20
368	5081461	CLARA MARTIN RD	231	82.27	Local Street	7.40	83	Nothing	$0	-1		8.40	77	Nothing	$0	-1		9.40	71	Nothing	$0	-1		10.40	63	Nothing	$0	-1		11.40	55	Nothing	$0	-1		12.40	46	Nothing	$0	-1		13.40	39
369	2038482	JARON DR	3565	70.65704023	Local Street	9.42	71	Nothing	$0	-1		10.42	63	Nothing	$0	-1		11.42	55	Nothing	$0	-1		12.42	46	Nothing	$0	-1		13.42	39	Nothing	$0	-1		14.42	32	Nothing	$0	-1		15.42	26
370	3213507	CHIME DR	1037	60	Local Street	10.88	60	Nothing	$0	-1		11.88	51	Nothing	$0	-1		12.88	43	Nothing	$0	-1		13.88	35	Nothing	$0	-1		14.88	29	Nothing	$0	-1		15.88	24	Nothing	$0	-1		16.88	20
371	5361915	ESKER RD	665	84.5	Local Street	7.00	85	Nothing	$0	-1		8.00	80	Nothing	$0	-1		9.00	74	Nothing	$0	-1		10.00	67	Nothing	$0	-1		11.00	59	Nothing	$0	-1		12.00	50	Nothing	$0	-1		13.00	42
372	5381157	SHERRI BERRY WAY	3792	78.5	Local Street	8.17	79	Nothing	$0	-1		9.17	72	Nothing	$0	-1		10.17	65	Nothing	$0	-1		11.17	57	Nothing	$0	-1		12.17	48	Nothing	$0	-1		13.17	40	Nothing	$0	-1		14.17	34
373	5361911	ANDESITE RD	3221	78.5	Local Street	8.17	79	Nothing	$0	-1		9.17	72	Nothing	$0	-1		10.17	65	Nothing	$0	-1		11.17	57	Nothing	$0	-1		12.17	48	Nothing	$0	-1		13.17	40	Nothing	$0	-1		14.17	34
374	5361694	JAMIE DR	1078	82	Local Street	7.60	82	Nothing	$0	-1		8.60	76	Nothing	$0	-1		9.60	69	Nothing	$0	-1		10.60	62	Nothing	$0	-1		11.60	53	Nothing	$0	-1		12.60	45	Nothing	$0	-1		13.60	37
375	5189064	CALVIN COOLIDGE WAY	1013	65.5	Local Street	10.13	66	Nothing	$0	-1		11.13	57	Nothing	$0	-1		12.13	49	Nothing	$0	-1		13.13	41	Nothing	$0	-1		14.13	34	Nothing	$0	-1		15.13	28	Nothing	$0	-1		16.13	23
376	2009585	N LA GRANGE ST	1157	78.5	Local Street	8.17	79	Nothing	$0	-1		9.17	72	Nothing	$0	-1		10.17	65	Nothing	$0	-1		11.17	57	Nothing	$0	-1		12.17	48	Nothing	$0	-1		13.17	40	Nothing	$0	-1		14.17	34
377	5381161	MARK CHRISTOPHER WAY	2297	79.31021394	Local Street	8.00	80	Nothing	$0	-1		9.00	74	Nothing	$0	-1		10.00	67	Nothing	$0	-1		11.00	59	Nothing	$0	-1		12.00	50	Nothing	$0	-1		13.00	42	Nothing	$0	-1		14.00	35
378	5470375	SAMUEL WELCH WAY	1237	78.5	Local Street	8.17	79	Nothing	$0	-1		9.17	72	Nothing	$0	-1		10.17	65	Nothing	$0	-1		11.17	57	Nothing	$0	-1		12.17	48	Nothing	$0	-1		13.17	40	Nothing	$0	-1		14.17	34
379	5189057	CALVIN COOLIDGE WAY	513	60	Local Street	10.88	60	Nothing	$0	-1		11.88	51	Nothing	$0	-1		12.88	43	Nothing	$0	-1		13.88	35	Nothing	$0	-1		14.88	29	Nothing	$0	-1		15.88	24	Nothing	$0	-1		16.88	20
380	2009681	S LOCKHART ST	1088	43	Local Street	12.88	43	Nothing	$0	-1		13.88	35	Nothing	$0	-1		14.88	29	Nothing	$0	-1		15.88	24	Nothing	$0	-1		16.88	20	Nothing	$0	-1		17.88	17	Nothing	$0	-1		18.88	15
381	2044979	GALLANT ST	1085	62	Local Street	10.63	62	Nothing	$0	-1		11.63	53	Nothing	$0	-1		12.63	45	Nothing	$0	-1		13.63	37	Nothing	$0	-1		14.63	31	Nothing	$0	-1		15.63	25	Nothing	$0	-1		16.63	21
382	2031533	W TOWNES ST	844	54.5	Local Street	11.44	55	Nothing	$0	-1		12.44	46	Nothing	$0	-1		13.44	38	Nothing	$0	-1		14.44	32	Nothing	$0	-1		15.44	26	Nothing	$0	-1		16.44	22	Nothing	$0	-1		17.44	18
383	2009656	W PARSONS ST	1690	78.54831933	Primary Collector	8.17	79	Nothing	$0	-1		9.17	72	Nothing	$0	-1		10.17	65	Nothing	$0	-1		11.17	57	Nothing	$0	-1		12.17	48	Nothing	$0	-1		13.17	40	Nothing	$0	-1		14.17	34
384	2045952	NAVASOTA ST	982	60	Local Street	10.88	60	Nothing	$0	-1		11.88	51	Nothing	$0	-1		12.88	43	Nothing	$0	-1		13.88	35	Nothing	$0	-1		14.88	29	Nothing	$0	-1		15.88	24	Nothing	$0	-1		16.88	20
385	3225434	CARILLON WAY	489	67	Local Street	10.00	67	Nothing	$0	-1		11.00	59	Nothing	$0	-1		12.00	50	Nothing	$0	-1		13.00	42	Nothing	$0	-1		14.00	35	Nothing	$0	-1		15.00	29	Nothing	$0	-1		16.00	24
386	2044980	GALLANT ST	1881	47	Local Street	12.38	47	Nothing	$0	-1		13.38	39	Nothing	$0	-1		14.38	32	Nothing	$0	-1		15.38	27	Nothing	$0	-1		16.38	22	Nothing	$0	-1		17.38	18	Nothing	$0	-1		18.38	16
387	5366435	PERLANGE PASS	2607	76.07058824	Local Street	8.51	77	Nothing	$0	-1		9.51	70	Nothing	$0	-1		10.51	62	Nothing	$0	-1		11.51	54	Nothing	$0	-1		12.51	45	Nothing	$0	-1		13.51	38	Nothing	$0	-1		14.51	32
388	5365615	ANDREW JOHNSON DR	892	86.79411765	Local Street	6.50	87	Nothing	$0	-1		7.50	82	Nothing	$0	-1		8.50	77	Nothing	$0	-1		9.50	70	Nothing	$0	-1		10.50	63	Nothing	$0	-1		11.50	54	Nothing	$0	-1		12.50	46
389	5189053	WT GALLAWAY ST	2570	72.64130435	Local Street	9.14	73	Nothing	$0	-1		10.14	65	Nothing	$0	-1		11.14	57	Nothing	$0	-1		12.14	48	Nothing	$0	-1		13.14	41	Nothing	$0	-1		14.14	34	Nothing	$0	-1		15.14	28
390	2009586	E WHEELER ST	1116	79.03030303	Local Street	8.00	80	Nothing	$0	-1		9.00	74	Nothing	$0	-1		10.00	67	Nothing	$0	-1		11.00	59	Nothing	$0	-1		12.00	50	Nothing	$0	-1		13.00	42	Nothing	$0	-1		14.00	35
391	5081467	PERLANGE PASS	916	60	Local Street	10.88	60	Nothing	$0	-1		11.88	51	Nothing	$0	-1		12.88	43	Nothing	$0	-1		13.88	35	Nothing	$0	-1		14.88	29	Nothing	$0	-1		15.88	24	Nothing	$0	-1		16.88	20
392	5189047	JAMES MANOR ST	2501	60.97526316	Local Street	10.75	61	Nothing	$0	-1		11.75	52	Nothing	$0	-1		12.75	44	Nothing	$0	-1		13.75	36	Nothing	$0	-1		14.75	30	Nothing	$0	-1		15.75	25	Nothing	$0	-1		16.75	21
393	2009699	S BURNET ST	1137	51.78694332	Local Street	11.77	52	Nothing	$0	-1		12.77	43	Nothing	$0	-1		13.77	36	Nothing	$0	-1		14.77	30	Nothing	$0	-1		15.77	25	Nothing	$0	-1		16.77	20	Nothing	$0	-1		17.77	17
395	5081459	CLARA MARTIN RD	878	60.73333333	Local Street	10.75	61	Nothing	$0	-1		11.75	52	Nothing	$0	-1		12.75	44	Nothing	$0	-1		13.75	36	Nothing	$0	-1		14.75	30	Nothing	$0	-1		15.75	25	Nothing	$0	-1		16.75	21
396	5306093	JAMIE DR	1016	88	Local Street	6.25	88	Nothing	$0	-1		7.25	83	Nothing	$0	-1		8.25	78	Nothing	$0	-1		9.25	72	Nothing	$0	-1		10.25	65	Nothing	$0	-1		11.25	56	Nothing	$0	-1		12.25	48
397	2009673	JESSIE ST	1126	19.95882353	Local Street	17.00	20	Nothing	$0	-1		18.00	17	Nothing	$0	-1		19.00	15	Nothing	$0	-1		20.00	14	Nothing	$0	-1		21.00	13	Nothing	$0	-1		22.00	12	Nothing	$0	-1		23.00	11
398	5702621	SAMUEL WELCH WAY	2291	78.46376812	Local Street	8.17	79	Nothing	$0	-1		9.17	72	Nothing	$0	-1		10.17	65	Nothing	$0	-1		11.17	57	Nothing	$0	-1		12.17	48	Nothing	$0	-1		13.17	40	Nothing	$0	-1		14.17	34
399	5420520	GROVER CLEVELAND WAY	723	82.13636364	Local Street	7.40	83	Nothing	$0	-1		8.40	77	Nothing	$0	-1		9.40	71	Nothing	$0	-1		10.40	63	Nothing	$0	-1		11.40	55	Nothing	$0	-1		12.40	46	Nothing	$0	-1		13.40	39
400	2047412	MARIE LN	4185	74	Local Street	9.00	74	Nothing	$0	-1		10.00	67	Nothing	$0	-1		11.00	59	Nothing	$0	-1		12.00	50	Nothing	$0	-1		13.00	42	Nothing	$0	-1		14.00	35	Nothing	$0	-1		15.00	29
401	3287734	BELLA PKWY	1719	60	Local Street	10.88	60	Nothing	$0	-1		11.88	51	Nothing	$0	-1		12.88	43	Nothing	$0	-1		13.88	35	Nothing	$0	-1		14.88	29	Nothing	$0	-1		15.88	24	Nothing	$0	-1		16.88	20
402	5702634	GEORGE MASON AVE	1784	78	Local Street	8.34	78	Nothing	$0	-1		9.34	71	Nothing	$0	-1		10.34	64	Nothing	$0	-1		11.34	55	Nothing	$0	-1		12.34	47	Nothing	$0	-1		13.34	39	Nothing	$0	-1		14.34	33
403	2009666	N SAN MARCOS ST	1137	56	Local Street	11.33	56	Nothing	$0	-1		12.33	47	Nothing	$0	-1		13.33	39	Nothing	$0	-1		14.33	33	Nothing	$0	-1		15.33	27	Nothing	$0	-1		16.33	22	Nothing	$0	-1		17.33	18
404	5361709	RIPARIAN RD	2025	78	Local Street	8.34	78	Nothing	$0	-1		9.34	71	Nothing	$0	-1		10.34	64	Nothing	$0	-1		11.34	55	Nothing	$0	-1		12.34	47	Nothing	$0	-1		13.34	39	Nothing	$0	-1		14.34	33
405	3287755	GUNN LN	1033	66	Local Street	10.13	66	Nothing	$0	-1		11.13	57	Nothing	$0	-1		12.13	49	Nothing	$0	-1		13.13	41	Nothing	$0	-1		14.13	34	Nothing	$0	-1		15.13	28	Nothing	$0	-1		16.13	23
406	3316904	JOHN RECTOR ST	1071	70	Local Street	9.56	70	Nothing	$0	-1		10.56	62	Nothing	$0	-1		11.56	53	Nothing	$0	-1		12.56	45	Nothing	$0	-1		13.56	38	Nothing	$0	-1		14.56	31	Nothing	$0	-1		15.56	26
407	5937672	ALEXANDER HAMILTON LN	441	91	Local Street	5.30	91	Nothing	$0	-1		6.30	87	Nothing	$0	-1		7.30	83	Nothing	$0	-1		8.30	78	Nothing	$0	-1		9.30	71	Nothing	$0	-1		10.30	64	Nothing	$0	-1		11.30	56
408	2044981	MIZZEN ST	1230	68.68677098	Local Street	9.70	69	Nothing	$0	-1		10.70	61	Nothing	$0	-1		11.70	52	Nothing	$0	-1		12.70	44	Nothing	$0	-1		13.70	37	Nothing	$0	-1		14.70	30	Nothing	$0	-1		15.70	25
409	3355883	VOELKER LN	5453	44.54	Local Street	12.63	45	Nothing	$0	-1		13.63	37	Nothing	$0	-1		14.63	31	Nothing	$0	-1		15.63	25	Nothing	$0	-1		16.63	21	Nothing	$0	-1		17.63	18	Nothing	$0	-1		18.63	15
410	2036920	TREVIN CV	672	90	Local Street	5.70	90	Nothing	$0	-1		6.70	86	Nothing	$0	-1		7.70	81	Nothing	$0	-1		8.70	75	Nothing	$0	-1		9.70	69	Nothing	$0	-1		10.70	61	Nothing	$0	-1		11.70	52
411	3192875	JOY LEE LN	517	65	Local Street	10.25	65	Nothing	$0	-1		11.25	56	Nothing	$0	-1		12.25	48	Nothing	$0	-1		13.25	40	Nothing	$0	-1		14.25	33	Nothing	$0	-1		15.25	27	Nothing	$0	-1		16.25	23
412	3225421	RING DR	1545	60	Primary Collector	10.88	60	Nothing	$0	-1		11.88	51	Nothing	$0	-1		12.88	43	Nothing	$0	-1		13.88	35	Nothing	$0	-1		14.88	29	Nothing	$0	-1		15.88	24	Nothing	$0	-1		16.88	20
413	2044978	MAXA DR	982	60	Local Street	10.88	60	Nothing	$0	-1		11.88	51	Nothing	$0	-1		12.88	43	Nothing	$0	-1		13.88	35	Nothing	$0	-1		14.88	29	Nothing	$0	-1		15.88	24	Nothing	$0	-1		16.88	20
414	2009538	N LA GRANGE ST	1099	80	Local Street	8.00	80	Nothing	$0	-1		9.00	74	Nothing	$0	-1		10.00	67	Nothing	$0	-1		11.00	59	Nothing	$0	-1		12.00	50	Nothing	$0	-1		13.00	42	Nothing	$0	-1		14.00	35
415	6086037	ABIGAIL FILLMORE RD	2446	99.99	Local Street	0.00	100	Nothing	$0	-1		1.00	99	Nothing	$0	-1		2.00	98	Nothing	$0	-1		3.00	96	Nothing	$0	-1		4.00	94	Nothing	$0	-1		5.00	92	Nothing	$0	-1		6.00	89
416	2009675	W CARRIE MANOR ST	1068	60	Local Street	10.88	60	Nothing	$0	-1		11.88	51	Nothing	$0	-1		12.88	43	Nothing	$0	-1		13.88	35	Nothing	$0	-1		14.88	29	Nothing	$0	-1		15.88	24	Nothing	$0	-1		16.88	20
417	2045950	MORGANS POINT ST	3176	67.55446727	Local Street	9.84	68	Nothing	$0	-1		10.84	60	Nothing	$0	-1		11.84	51	Nothing	$0	-1		12.84	43	Nothing	$0	-1		13.84	36	Nothing	$0	-1		14.84	30	Nothing	$0	-1		15.84	24
418	5679358	TUFF RD	1030	80	Local Street	8.00	80	Nothing	$0	-1		9.00	74	Nothing	$0	-1		10.00	67	Nothing	$0	-1		11.00	59	Nothing	$0	-1		12.00	50	Nothing	$0	-1		13.00	42	Nothing	$0	-1		14.00	35
419	2047707	HEREFORD ST	3138	60	Local Street	10.88	60	Nothing	$0	-1		11.88	51	Nothing	$0	-1		12.88	43	Nothing	$0	-1		13.88	35	Nothing	$0	-1		14.88	29	Nothing	$0	-1		15.88	24	Nothing	$0	-1		16.88	20
420	2009643	E PARSONS ST	913	58	Local Street	11.11	58	Nothing	$0	-1		12.11	49	Nothing	$0	-1		13.11	41	Nothing	$0	-1		14.11	34	Nothing	$0	-1		15.11	28	Nothing	$0	-1		16.11	23	Nothing	$0	-1		17.11	19
421	5365631	ANDREW JOHNSON DR	1126	81.12698413	Local Street	7.60	82	Nothing	$0	-1		8.60	76	Nothing	$0	-1		9.60	69	Nothing	$0	-1		10.60	62	Nothing	$0	-1		11.60	53	Nothing	$0	-1		12.60	45	Nothing	$0	-1		13.60	37
422	2044977	MAXA DR	2266	65	Local Street	10.25	65	Nothing	$0	-1		11.25	56	Nothing	$0	-1		12.25	48	Nothing	$0	-1		13.25	40	Nothing	$0	-1		14.25	33	Nothing	$0	-1		15.25	27	Nothing	$0	-1		16.25	23
423	2046046	LAPOYNOR ST	217	60	Local Street	10.88	60	Nothing	$0	-1		11.88	51	Nothing	$0	-1		12.88	43	Nothing	$0	-1		13.88	35	Nothing	$0	-1		14.88	29	Nothing	$0	-1		15.88	24	Nothing	$0	-1		16.88	20
424	2046040	LIBERTY ST	548	64	Local Street	10.38	64	Nothing	$0	-1		11.38	55	Nothing	$0	-1		12.38	47	Nothing	$0	-1		13.38	39	Nothing	$0	-1		14.38	32	Nothing	$0	-1		15.38	27	Nothing	$0	-1		16.38	22
425	5081489	JONAH LEE CT	1119	67	Local Street	10.00	67	Nothing	$0	-1		11.00	59	Nothing	$0	-1		12.00	50	Nothing	$0	-1		13.00	42	Nothing	$0	-1		14.00	35	Nothing	$0	-1		15.00	29	Nothing	$0	-1		16.00	24
426	5420527	GROVER CLEVELAND WAY	396	82.35909091	Local Street	7.40	83	Nothing	$0	-1		8.40	77	Nothing	$0	-1		9.40	71	Nothing	$0	-1		10.40	63	Nothing	$0	-1		11.40	55	Nothing	$0	-1		12.40	46	Nothing	$0	-1		13.40	39
427	2009609	E EGGLESTON ST	1113	66	Local Street	10.13	66	Nothing	$0	-1		11.13	57	Nothing	$0	-1		12.13	49	Nothing	$0	-1		13.13	41	Nothing	$0	-1		14.13	34	Nothing	$0	-1		15.13	28	Nothing	$0	-1		16.13	23
428	5575467	TEXANA TRL	1963	85.5	Local Street	6.75	86	Nothing	$0	-1		7.75	81	Nothing	$0	-1		8.75	75	Nothing	$0	-1		9.75	68	Nothing	$0	-1		10.75	61	Nothing	$0	-1		11.75	52	Nothing	$0	-1		12.75	44
429	3316922	NELSON HOUSER ST	2942	67.83834499	Local Street	9.84	68	Nothing	$0	-1		10.84	60	Nothing	$0	-1		11.84	51	Nothing	$0	-1		12.84	43	Nothing	$0	-1		13.84	36	Nothing	$0	-1		14.84	30	Nothing	$0	-1		15.84	24
430	3192817	STONEWATER BLVD	661	92.5	Local Street	4.50	93	Nothing	$0	-1		5.50	90	Nothing	$0	-1		6.50	87	Nothing	$0	-1		7.50	82	Nothing	$0	-1		8.50	77	Nothing	$0	-1		9.50	70	Nothing	$0	-1		10.50	63
431	5575454	MEXIA PASS	1274	80.5	Local Street	7.80	81	Nothing	$0	-1		8.80	75	Nothing	$0	-1		9.80	68	Nothing	$0	-1		10.80	60	Nothing	$0	-1		11.80	51	Nothing	$0	-1		12.80	43	Nothing	$0	-1		13.80	36
432	5575481	S SAN MARCOS ST	3675	83	Local Street	7.40	83	Nothing	$0	-1		8.40	77	Nothing	$0	-1	

OBJECTID_12	SEGMENTID	FULL_NAME	Area	PCI	Roadway Classification (code):	Year	2021 PCI					2022 PCI					2023 PCI					2024 PCI					2025 PCI					2026 PCI					2027 PCI
							0	Total		$0		1	Total		$0		2	Total		$0		3	Total		$0		4	Total		$0		5	Total		$0		5
				69.13105443		Average PCI	Est. Age	69.39057	Treatment	Cost	Pavement Life Addjustment	Est. Age	62.6633	Treatment	Cost	year extension	Est. Age	56.07407	Treatment	Cost	year extension	Est. Age	49.24242	Treatment	Cost	year extension	Est. Age	42.91246	Treatment	Cost	year extension	Est. Age	36.98653	Treatment	Cost	year extension	Est. Age	31.86364
438	2009690	W BURTON ST	1095	42	Local Street		13.00	42	Nothing	$0	-1	14.00	35	Nothing	$0	-1	15.00	29	Nothing	$0	-1	16.00	24	Nothing	$0	-1	17.00	20	Nothing	$0	-1	18.00	17	Nothing	$0	-1	19.00	15
439	5679362	ROSINCA RD	1082	82	Local Street		7.60	82	Nothing	$0	-1	8.60	76	Nothing	$0	-1	9.60	69	Nothing	$0	-1	10.60	62	Nothing	$0	-1	11.60	53	Nothing	$0	-1	12.60	45	Nothing	$0	-1	13.60	37
440	2009499	N CALDWELL ST	1164	44	Local Street		12.75	44	Nothing	$0	-1	13.75	36	Nothing	$0	-1	14.75	30	Nothing	$0	-1	15.75	25	Nothing	$0	-1	16.75	21	Nothing	$0	-1	17.75	17	Nothing	$0	-1	18.75	15
441	2047691	ABERNATHY	968	60	Local Street		10.88	60	Nothing	$0	-1	11.88	51	Nothing	$0	-1	12.88	43	Nothing	$0	-1	13.88	35	Nothing	$0	-1	14.88	29	Nothing	$0	-1	15.88	24	Nothing	$0	-1	16.88	20
442	2009553	N BASTROP ST	1133	57.17967914	Local Street		11.11	58	Nothing	$0	-1	12.11	49	Nothing	$0	-1	13.11	41	Nothing	$0	-1	14.11	34	Nothing	$0	-1	15.11	28	Nothing	$0	-1	16.11	23	Nothing	$0	-1	17.11	19
443	2040246	W BRENHAM ST	1812	22.35	Local Street		16.25	23	Nothing	$0	-1	17.25	19	Nothing	$0	-1	18.25	16	Nothing	$0	-1	19.25	14	Nothing	$0	-1	20.25	13	Nothing	$0	-1	21.25	12	Nothing	$0	-1	22.25	11
444	2009535	E RECTOR ST	1171	5.955828145	Local Street		28.00	6	Nothing	$0	-1	29.00	5	Nothing	$0	-1	30.00	4	Nothing	$0	-1	31.00	3	Nothing	$0	-1	32.00	2	Nothing	$0	-1	33.00	1	Nothing	$0	-1	34.00	0
445	3213504	ST MARY DR	1033	64	Local Street		10.38	64	Nothing	$0	-1	11.38	55	Nothing	$0	-1	12.38	47	Nothing	$0	-1	13.38	39	Nothing	$0	-1	14.38	32	Nothing	$0	-1	15.38	27	Nothing	$0	-1	16.38	22
446	3310551	HIGH SIERRA ST	1491	73.5	Local Street		9.00	74	Nothing	$0	-1	10.00	67	Nothing	$0	-1	11.00	59	Nothing	$0	-1	12.00	50	Nothing	$0	-1	13.00	42	Nothing	$0	-1	14.00	35	Nothing	$0	-1	15.00	29
447	2009525	N CALDWELL ST	1061	32.57653061	Local Street		14.34	33	Nothing	$0	-1	15.34	27	Nothing	$0	-1	16.34	22	Nothing	$0	-1	17.34	18	Nothing	$0	-1	18.34	16	Nothing	$0	-1	19.34	14	Nothing	$0	-1	20.34	13
448	2009504	N BASTROP ST	1061	60.59090909	Local Street		10.75	61	Nothing	$0	-1	11.75	52	Nothing	$0	-1	12.75	44	Nothing	$0	-1	13.75	36	Nothing	$0	-1	14.75	30	Nothing	$0	-1	15.75	25	Nothing	$0	-1	16.75	21
449	5081442	PASEO DE PRESIDENTE BLVD	1485	61.7877566	Primary Collector		10.63	62	Nothing	$0	-1	11.63	53	Nothing	$0	-1	12.63	45	Nothing	$0	-1	13.63	37	Nothing	$0	-1	14.63	31	Nothing	$0	-1	15.63	25	Nothing	$0	-1	16.63	21
450	2009605	E WHEELER ST	248	55	Local Street		11.44	55	Nothing	$0	-1	12.44	46	Nothing	$0	-1	13.44	38	Nothing	$0	-1	14.44	32	Nothing	$0	-1	15.44	26	Nothing	$0	-1	16.44	22	Nothing	$0	-1	17.44	18
451	2045949	MARSHALL ST	3155	60	Local Street		10.88	60	Nothing	$0	-1	11.88	51	Nothing	$0	-1	12.88	43	Nothing	$0	-1	13.88	35	Nothing	$0	-1	14.88	29	Nothing	$0	-1	15.88	24	Nothing	$0	-1	16.88	20
452	2046041	LIBERTY ST	3169	68	Local Street		9.84	68	Nothing	$0	-1	10.84	60	Nothing	$0	-1	11.84	51	Nothing	$0	-1	12.84	43	Nothing	$0	-1	13.84	36	Nothing	$0	-1	14.84	30	Nothing	$0	-1	15.84	24
453	2009511	W LANE AVE	1168	26.12526455	Local Street		15.40	27	Nothing	$0	-1	16.40	22	Nothing	$0	-1	17.40	18	Nothing	$0	-1	18.40	16	Nothing	$0	-1	19.40	14	Nothing	$0	-1	20.40	13	Nothing	$0	-1	21.40	12
454	2009549	N LA GRANGE ST	582	82.5	Local Street		7.40	83	Nothing	$0	-1	8.40	77	Nothing	$0	-1	9.40	71	Nothing	$0	-1	10.40	63	Nothing	$0	-1	11.40	55	Nothing	$0	-1	12.40	46	Nothing	$0	-1	13.40	39
455	5420551	HARRY S TRUMAN DR	2997	76.5	Local Street		8.51	77	Nothing	$0	-1	9.51	70	Nothing	$0	-1	10.51	62	Nothing	$0	-1	11.51	54	Nothing	$0	-1	12.51	45	Nothing	$0	-1	13.51	38	Nothing	$0	-1	14.51	32
456	5702640	ROBERT LAFOLLETTE RD	561	85	Local Street		7.00	85	Nothing	$0	-1	8.00	80	Nothing	$0	-1	9.00	74	Nothing	$0	-1	10.00	67	Nothing	$0	-1	11.00	59	Nothing	$0	-1	12.00	50	Nothing	$0	-1	13.00	42
457	2009622	E EGGLESTON ST	458	62	Local Street		10.63	62	Nothing	$0	-1	11.63	53	Nothing	$0	-1	12.63	45	Nothing	$0	-1	13.63	37	Nothing	$0	-1	14.63	31	Nothing	$0	-1	15.63	25	Nothing	$0	-1	16.63	21
458	5081754	N FM 973 RD	245	85	Local Street		7.00	85	Nothing	$0	-1	8.00	80	Nothing	$0	-1	9.00	74	Nothing	$0	-1	10.00	67	Nothing	$0	-1	11.00	59	Nothing	$0	-1	12.00	50	Nothing	$0	-1	13.00	42
459	5937660	SAMUEL ADAMS DR	1113	81.5	Local Street		7.60	82	Nothing	$0	-1	8.60	76	Nothing	$0	-1	9.60	69	Nothing	$0	-1	10.60	62	Nothing	$0	-1	11.60	53	Nothing	$0	-1	12.60	45	Nothing	$0	-1	13.60	37
460	5361703	SILTSTONE RD	909	84.5	Local Street		7.00	85	Nothing	$0	-1	8.00	80	Nothing	$0	-1	9.00	74	Nothing	$0	-1	10.00	67	Nothing	$0	-1	11.00	59	Nothing	$0	-1	12.00	50	Nothing	$0	-1	13.00	42
461	5470377	CHARLES ABRAHAM WAY	3024	71.5	Local Street		9.28	72	Nothing	$0	-1	10.28	64	Nothing	$0	-1	11.28	56	Nothing	$0	-1	12.28	47	Nothing	$0	-1	13.28	40	Nothing	$0	-1	14.28	33	Nothing	$0	-1	15.28	27
462	3316856	PASEO DE PRESIDENTE BLVD	1395	60	Primary Collector		10.88	60	Nothing	$0	-1	11.88	51	Nothing	$0	-1	12.88	43	Nothing	$0	-1	13.88	35	Nothing	$0	-1	14.88	29	Nothing	$0	-1	15.88	24	Nothing	$0	-1	16.88	20
463	2009719	E BRENHAM ST	1440	63	Primary Collector		10.50	63	Nothing	$0	-1	11.50	54	Nothing	$0	-1	12.50	46	Nothing	$0	-1	13.50	38	Nothing	$0	-1	14.50	32	Nothing	$0	-1	15.50	26	Nothing	$0	-1	16.50	22
464	2046043	BASTROP ST	975	60	Local Street		10.88	60	Nothing	$0	-1	11.88	51	Nothing	$0	-1	12.88	43	Nothing	$0	-1	13.88	35	Nothing	$0	-1	14.88	29	Nothing	$0	-1	15.88	24	Nothing	$0	-1	16.88	20
465	3192805	STONERIDGE GAP LN	482	67	Local Street		10.00	67	Nothing	$0	-1	11.00	59	Nothing	$0	-1	12.00	50	Nothing	$0	-1	13.00	42	Nothing	$0	-1	14.00	35	Nothing	$0	-1	15.00	29	Nothing	$0	-1	16.00	24
466	5625352	ANDREW JOHNSON DR	1788	83.5	Local Street		7.20	84	Nothing	$0	-1	8.20	78	Nothing	$0	-1	9.20	72	Nothing	$0	-1	10.20	65	Nothing	$0	-1	11.20	57	Nothing	$0	-1	12.20	48	Nothing	$0	-1	13.20	40
467	5575457	CARRIZO SPRINGS PATH	1584	80.5	Local Street		7.80	81	Nothing	$0	-1	8.80	75	Nothing	$0	-1	9.80	68	Nothing	$0	-1	10.80	60	Nothing	$0	-1	11.80	51	Nothing	$0	-1	12.80	43	Nothing	$0	-1	13.80	36
468	2009648	J F NAGLE	269	23.06646825	Local Street		16.00	24	Nothing	$0	-1	17.00	20	Nothing	$0	-1	18.00	17	Nothing	$0	-1	19.00	15	Nothing	$0	-1	20.00	14	Nothing	$0	-1	21.00	13	Nothing	$0	-1	22.00	12
469	2009570	E BROWNING ST	799	17.29411765	Local Street		17.70	18	Nothing	$0	-1	18.70	15	Nothing	$0	-1	19.70	14	Nothing	$0	-1	20.70	13	Nothing	$0	-1	21.70	12	Nothing	$0	-1	22.70	11	Nothing	$0	-1	23.70	10
470	5365897	WT GALLAWAY ST	592	73.09	Local Street		9.00	74	Nothing	$0	-1	10.00	67	Nothing	$0	-1	11.00	59	Nothing	$0	-1	12.00	50	Nothing	$0	-1	13.00	42	Nothing	$0	-1	14.00	35	Nothing	$0	-1	15.00	29
471	5306127	CALLAN CT	2122	75.54	Local Street		8.68	76	Nothing	$0	-1	9.68	69	Nothing	$0	-1	10.68	61	Nothing	$0	-1	11.68	52	Nothing	$0	-1	12.68	44	Nothing	$0	-1	13.68	37	Nothing	$0	-1	14.68	31
472	2009594	W EGGLESTON ST	1126	62	Local Street		10.63	62	Nothing	$0	-1	11.63	53	Nothing	$0	-1	12.63	45	Nothing	$0	-1	13.63	37	Nothing	$0	-1	14.63	31	Nothing	$0	-1	15.63	25	Nothing	$0	-1	16.63	21
473	2009542	E RECTOR ST	1137	51.91125541	Local Street		11.77	52	Nothing	$0	-1	12.77	43	Nothing	$0	-1	13.77	36	Nothing	$0	-1	14.77	30	Nothing	$0	-1	15.77	25	Nothing	$0	-1	16.77	20	Nothing	$0	-1	17.77	17
474	3213482	INDIAN OAK BND	668	60	Local Street		10.88	60	Nothing	$0	-1	11.88	51	Nothing	$0	-1	12.88	43	Nothing	$0	-1	13.88	35	Nothing	$0	-1	14.88	29	Nothing	$0	-1	15.88	24	Nothing	$0	-1	16.88	20
475	5381228	OBRIEN CT	830	81.21428571	Local Street		7.60	82	Nothing	$0	-1	8.60	76	Nothing	$0	-1	9.60	69	Nothing	$0	-1	10.60	62	Nothing	$0	-1	11.60	53	Nothing	$0	-1	12.60	45	Nothing	$0	-1	13.60	37
476	3192848	JAMIE DR	889	60	Local Street		10.88	60	Nothing	$0	-1	11.88	51	Nothing	$0	-1	12.88	43	Nothing	$0	-1	13.88	35	Nothing	$0	-1	14.88	29	Nothing	$0	-1	15.88	24	Nothing	$0	-1	16.88	20
477	3299956	SMITH LN	778	38	Local Street		13.56	38	Nothing	$0	-1	14.56	31	Nothing	$0	-1	15.56	26	Nothing	$0	-1	16.56	21	Nothing	$0	-1	17.56	18	Nothing	$0	-1	18.56	15	Nothing	$0	-1	19.56	14
478	5680273	GYPSUM MILL RD	2380	77.5	Local Street		8.34	78	Nothing	$0	-1	9.34	71	Nothing	$0	-1	10.34	64	Nothing	$0	-1	11.34	55	Nothing	$0	-1	12.34	47	Nothing	$0	-1	13.34	39	Nothing	$0	-1	14.34	33
479	5365651	ANDREW JOHNSON DR	1409	87.5	Local Street		6.25	88	Nothing	$0	-1	7.25	83	Nothing	$0	-1	8.25	78	Nothing	$0	-1	9.25	72	Nothing	$0	-1	10.25	65	Nothing	$0	-1	11.25	56	Nothing	$0	-1	12.25	48
480	3213473	PECAN HILL CV	927	66	Local Street		10.13	66	Nothing	$0	-1	11.13	57	Nothing	$0	-1	12.13	49	Nothing	$0	-1	13.13	41	Nothing	$0	-1	14.13	34	Nothing	$0	-1	15.13	28	Nothing	$0	-1	16.13	23
481	2047703	BASTROP ST	1016	73	Local Street		9.14	73	Nothing	$0	-1	10.14	65	Nothing	$0	-1	11.14	57	Nothing	$0	-1	12.14	48	Nothing	$0	-1	13.14	41	Nothing	$0	-1	14.14	34	Nothing	$0	-1	15.14	28
482	5366463	NELSON HOUSER ST	958	74.12	Local Street		8.84	75	Nothing	$0	-1	9.84	68	Nothing	$0	-1	10.84	60	Nothing	$0	-1	11.84	51	Nothing	$0	-1	12.84	43	Nothing	$0	-1	13.84	36	Nothing	$0	-1	14.84	30
483	5679368	ROSINCA RD	1068	92.5	Local Street		4.50	93	Nothing	$0	-1	5.50	90	Nothing	$0	-1	6.50	87	Nothing	$0	-1	7.50	82	Nothing	$0	-1	8.50	77	Nothing	$0	-1	9.50	70	Nothing	$0	-1	10.50	63
484	5328022	PEALING WAY	462	81	Local Street		7.80	81	Nothing	$0	-1	8.80	75	Nothing	$0	-1	9.80	68	Nothing	$0	-1	10.80	60	Nothing	$0	-1	11.80	51	Nothing	$0	-1	12.80	43	Nothing	$0	-1	13.80	36
485	2009561	E BROWNING ST	1175	59.80519481	Local Street		10.88	60	Nothing	$0	-1	11.88	51	Nothing	$0	-1	12.88	43	Nothing	$0	-1	13.88	35	Nothing	$0	-1	14.88	29	Nothing	$0	-1	15.88	24	Nothing	$0	-1	16.88	20
486	2009647	E BOYCE ST	1150	58	Local Street		11.11	58	Nothing	$0	-1	12.11	49	Nothing	$0	-1	13.11	41	Nothing	$0	-1	14.11	34	Nothing	$0	-1	15.11	28	Nothing	$0	-1	16.11	23	Nothing	$0	-1	17.11	19
488	5380207	PERNELLA RD	882	85.47058824	Local Street		6.75	86	Nothing	$0	-1	7.75	81	Nothing	$0	-1	8.75	75	Nothing	$0	-1	9.75	68	Nothing	$0	-1	10.75	61	Nothing	$0	-1	11.75	52	Nothing	$0	-1	12.75	44
489	2031537	N LAMPASAS ST	1498	20	Local Street		17.00	20	Nothing	$0	-1	18.00	17	Nothing	$0	-1	19.00	15	Nothing	$0	-1	20.00	14	Nothing	$0	-1	21.00	13	Nothing	$0	-1	22.00	12	Nothing	$0	-1	23.00	11
490	2040206	S SAN MARCOS ST	1051	63.37878788	Local Street		10.38	64	Nothing	$0	-1	11.38	55	Nothing	$0	-1	12.38	47	Nothing	$0	-1	13.38	39	Nothing	$0	-1	14.38	32	Nothing	$0	-1	15.38	27	Nothing	$0	-1	16.38	22
491	3192847	JAMIE DR	1154	77.92857143	Local Street		8.34	78	Nothing	$0	-1	9.34	71	Nothing	$0	-1	10.34	64	Nothing	$0	-1	11.34	55	Nothing	$0	-1	12.34	47	Nothing	$0	-1	13.34	39	Nothing	$0	-1	14.34	33
493	3500743	PINE NEEDLE ST	1512	70.46865413	Local Street		9.42	71	Nothing	$0	-1	10.42	63	Nothing	$0	-1	11.42	55	Nothing	$0	-1	12.42	46	Nothing	$0	-1	13.42	39	Nothing	$0	-1	14.42	32	Nothing	$0	-1	15.42	26
494	5625451	ANDREW JACKSON ST	1037	82	Local Street		7.60	82	Nothing	$0	-1	8.60	76	Nothing	$0	-1	9.60	69	Nothing	$0	-1	10.60	62	Nothing	$0	-1	11.60	53	Nothing	$0	-1	12.60	45	Nothing	$0	-1	13.60	37
495	2009613	N LOCKHART ST	1119	53	Local Street		11.66	53	Nothing	$0	-1	12.66	44	Nothing	$0	-1	13.66	37	Nothing	$0	-1	14.66	31	Nothing	$0	-1	15.66	25	Nothing	$0	-1	16.66	21	Nothing	$0	-1	17.66	18
496	5380231	CAMBRIAN RD	3968	73.84307018	Local Street		9.00	74	Nothing	$0	-1	10.00	67	Nothing	$0	-1	11.00	59	Nothing	$0	-1	12.00	50	Nothing	$0	-1	13.00	42	Nothing	$0	-1	14.00	35	Nothing	$0	-1	15.00	29
497	5619726	BALLERSTEDT RD	4412	57.25	Local Street		11.11	58	Nothing	$0	-1	12.11	49	Nothing	$0	-1	13.11	41	Nothing	$0	-1	14.11	34	Nothing	$0	-1	15.11	28	Nothing	$0	-1	16.11	23	Nothing	$0	-1	17.11	19
498	2031535	W BROWNING ST	913	15.67962963	Local Street		18.50	16	Nothing	$0	-1	19.50	14	Nothing	$0	-1	20.50	13	Nothing	$0	-1	21.50	12	Nothing	$0	-1	22.50	11	Nothing	$0	-1	23.50	10	Nothing	$0	-1	24.50	9
499	5361686	JAMIE DR	1082	76.58918618	Local Street		8.51	77	Nothing	$0	-1	9.51	70	Nothing	$0	-1	10.51	62	Nothing	$0	-1	11.51	54	Nothing	$0	-1	12.51	45	Nothing	$0	-1	13.51	38	Nothing	$0	-1	14.51	32
500	5702682	ROBERT TAFT ST	1436	85.5	Local Street		6.75	86	Nothing	$0	-1	7.75	81	Nothing	$0	-1	8.75	75	Nothing	$0	-1	9.75	68	Nothing	$0	-1	10.75	61	Nothing	$0	-1	11.75	52	Nothing	$0	-1	12.75	44
501	2045948	ATHENS ST	1002	64	Local Street		10.38	64	Nothing	$0	-1	11.38	55	Nothing	$0	-1	12.38	47	Nothing	$0	-1	13.38	39	Nothing	$0	-1	14.38	32	Nothing	$0	-1	15.38	27	Nothing	$0	-1	16.38	22
502	5420523	GROVER CLEVELAND WAY	861	88.5	Local Street		6.00	89	Nothing	$0	-1	7.00	85	Nothing	$0	-1	8.00	80	Nothing	$0	-1	9.00	74	Nothing	$0	-1	10.00	67	Nothing	$0	-1	11.00	59	Nothing	$0	-1	12.00	50
503	5189043	NELSON HOUSER ST	2246	74.12	Local Street		8.84	75	Nothing	$0	-1	9.84	68	Nothing	$0	-1	10.84	60	Nothing	$0	-1	11.84	51	Nothing	$0	-1	12.84	43	Nothing	$0	-1	13.84	36	Nothing	$0	-1	14.84	30
504	5095767	CARILLON WAY	489	68	Local Street		9.84	68	Nothing	$0	-1	10.84	60	Nothing	$0	-1	11.84	51	Nothing	$0	-1	12.84	43	Nothing	$0	-1	13.84	36	Nothing	$0	-1	14.84	30	Nothing	$0	-1	15.84	24
505	5680260	BAJADA RD	4464	100	Local Street		0.00	100	Nothing	$0	-1	1.00	99	Nothing	$0	-1	2.00	98	Nothing	$0	-1	3.00	96	Nothing	$0	-1	4.00	94	Nothing	$0	-1	5.00	92	Nothing	$0	-1	6.00	89
506	2045946	ATHENS ST	2335	60	Local Street		10.88	60	Nothing	$0	-1	11.88	51	Nothing	$0	-1	12.88	43	Nothing	$0	-1	13.88	35	Nothing	$0	-1	14.88	29	Nothing	$0	-1	15.88	24	Nothing	$0	-1	16.88	20
507	2009642	J F NAGLE	544	23.06646825	Local Street		16.00	24	Nothing	$0	-1	17.00	20	Nothing	$0	-1	18.00	17	Nothing	$0	-1	19.00	15	Nothing	$0	-1	20.00	14	Nothing	$0	-1	21.00	13	Nothing	$0	-1	22.00	12
508	2009516	E LANE AVE	1102	28.17692308	Local Street		15.00	29	Nothing	$0	-1	16.00	24	Nothing	$0	-1	17.00	20	Nothing	$0	-1	18.00	17	Nothing	$0	-1	19.00	15	Nothing	$0	-1	20.00	14	Nothing	$0	-1	21.00	13
509	3500682	CARRIAGE HILLS DR	486	60	Local Street		10.88	60	Nothing	$0	-1	11.88	51	Nothing	$0	-1	12.88	43	Nothing	$0	-1	13.88	35	Nothing	$0	-1	14.88	29	Nothing	$0	-1	15.88	24	Nothing	$0	-1	16.88	20
510	5095785	CASTING DR	2470	65	Local Street		10.25	65	Nothing	$0	-1	11.25	56	Nothing	$0	-1	12.25	48	Nothing	$0	-1	13.25	40	Nothing	$0	-1	14.25	33	Nothing	$0	-1	15.25	27	Nothing	$0	-1	16.25	23
511	3287744	CARRIAGE HILLS DR	705	93.33333333	Primary Collector		4.00	94	Nothing	$0	-1	5.00	92	Nothing	$0	-1	6.00	89	Nothing	$0	-1	7.00	85	Nothing	$0	-1	8.00	80	Nothing	$0	-1	9.00	74	Nothing	$0	-1	10.00	67
512	5115486	CLARA MARTIN RD	1660	60	Local Street		10.88	60	Nothing	$0	-1	11.88	51	Nothing	$0	-1	12.88	43	Nothing	$0	-1	13.88	35	Nothing	$0	-1	14.88	29	Nothing	$0	-1	15.88	24	Nothing	$0	-1	16.88	20
513	5361656	PERNELLA RD	985	88	Local Street		6.25	88	Nothing	$0	-1	7.25	83	Nothing	$0	-1	8.25	78	Nothing	$0	-1	9.25	72	Nothing	$0	-1	10.25	65	Nothing	$0	-1	11.25	56	Nothing	$0	-1	12.25	48
514	2009641	E BOYCE ST	1144	50	Local Street		12.00	50	Nothing	$0	-1	13.00	42	Nothing	$0	-1	14.00	35	Nothing	$0	-1	15.00	29	Nothing	$0	-1	16.00	24	Nothing	$0	-1	17.00	20	Nothing	$0	-1	18.00	17
515	5680068	BRECCIA RD	2432	85	Local Street		7.00	85	Nothing	$0	-1	8.00	80	Nothing	$0	-1	9.00	74	Nothing	$0	-1	10.00	67	Nothing	$0	-1	11.00	59	Nothing	$0	-1	12.00	50	Nothing	$0	-1	13.00	42
516	2009507	N CALDWELL ST	1082	22	Local Street		16.50	22	Nothing	$0	-1	17.50	18	Nothing	$0	-1	18.50	16	Nothing	$0	-1	19.50	14	Nothing	$0	-1	20.50	13	Nothing	$0	-1	21.50	12	Nothing	$0	-1	22.50	11
517	6086059	ANN RICHARDS AVE	1006	99.99	Local Street		0.00	100	Nothing	$0	-1	1.00	99	Nothing	$0	-1	2.00	98	Nothing	$0	-1	3.00	96	Nothing	$0	-1	4.00	94	Nothing	$0	-1	5.00	92	Nothing	$0	-1	6.00	89
518	3213506	CHIME DR	1268	52	Local Street		11.77	52	Nothing	$0	-1	12.77	43	Nothing	$0	-1	13.77	36	Nothing	$0	-1	14.77	30	Nothing	$0	-1	15.77	25	Nothing	$0	-1	16.77	20	Nothing	$0	-1	17.77	17
519	5679370	ROSINCA RD	530	100	Local Street		0.00	100	Nothing	$0	-1	1.00	99	Nothing	$0	-1	2.00	98	Nothing	$0	-1	3.00	96	Nothing	$0	-1	4.00	94	Nothing	$0	-1	5.00	92	Nothing	$0	-1	6.00	89
520	5420508	WOODROW WILSON ST	1316	80	Local Street		8.00	80	Nothing	$0	-1	9.00	74	Nothing	$0	-1	10.00	67	Nothing	$0	-1	11.00	59	Nothing	$0	-1	12.00	50	Nothing	$0	-1	13.00	42	Nothing	$0	-1	14.00	35
521	3299953	SMITH LN	658	25	Local Street		15.80	25	Nothing	$0	-1	16.80	20	Nothing	$0	-1	17.80	17	Nothing	$0	-1	18.80	15	Nothing	$0	-1	19.80	14	Nothing	$0	-1	20.80	13	Nothing	$0	-1	21.80	12
522	5428061	RIPRAP DR	2649	76.5	Local Street		8.51	77	Nothing	$0	-1	9.51	70	Nothing	$0	-1	10.51	62	Nothing	$0	-1	11.51	54	Nothing	$0	-1	12.51	45	Noth

OBJECTID_12	SEGMENTID	FULL_NAME	Area	PCI	Roadway Classification (code):	Year	2021 PCI						2022 PCI						2023 PCI						2024 PCI						2025 PCI						2026 PCI						2027 PCI
							0	Total		$0			1	Total		$0			2	Total		$0			3	Total		$0			4	Total		$0			5	Total		$0			5
				69.13105443		Average PCI	Est. Age	69.39057	Treatment	Cost	Pavement Life Addjustment		Est. Age	62.6633	Treatment	Cost	year extension		Est. Age	56.07407	Treatment	Cost	year extension		Est. Age	49.24242	Treatment	Cost	year extension		Est. Age	42.91246	Treatment	Cost	year extension		Est. Age	36.98653	Treatment	Cost	year extension		Est. Age	31.86364
526	2009652	N CALDWELL ST	1150	52	Local Street		11.77	52	Nothing	$0	-1		12.77	43	Nothing	$0	-1		13.77	36	Nothing	$0	-1		14.77	30	Nothing	$0	-1		15.77	25	Nothing	$0	-1		16.77	20	Nothing	$0	-1		17.77	17
527	3213726	WEDDING DR	2838	72	Local Street		9.28	72	Nothing	$0	-1		10.28	64	Nothing	$0	-1		11.28	56	Nothing	$0	-1		12.28	47	Nothing	$0	-1		13.28	40	Nothing	$0	-1		14.28	33	Nothing	$0	-1		15.28	27
528	2009567	E BROWNING ST	796	66	Local Street		10.13	66	Nothing	$0	-1		11.13	57	Nothing	$0	-1		12.13	49	Nothing	$0	-1		13.13	41	Nothing	$0	-1		14.13	34	Nothing	$0	-1		15.13	28	Nothing	$0	-1		16.13	23
529	5189049	SMITH GIN ST	307	78.36813187	Local Street		8.17	79	Nothing	$0	-1		9.17	72	Nothing	$0	-1		10.17	65	Nothing	$0	-1		11.17	57	Nothing	$0	-1		12.17	48	Nothing	$0	-1		13.17	40	Nothing	$0	-1		14.17	34
530	6086050	ANDREW MELLON DR	964	99.99	Local Street		0.00	100	Nothing	$0	-1		1.00	99	Nothing	$0	-1		2.00	98	Nothing	$0	-1		3.00	96	Nothing	$0	-1		4.00	94	Nothing	$0	-1		5.00	92	Nothing	$0	-1		6.00	89
531	2009644	N BASTROP ST	1137	63	Local Street		10.50	63	Nothing	$0	-1		11.50	54	Nothing	$0	-1		12.50	46	Nothing	$0	-1		13.50	38	Nothing	$0	-1		14.50	32	Nothing	$0	-1		15.50	26	Nothing	$0	-1		16.50	22
532	5361652	PERNELLA RD	441	85.47	Local Street		6.75	86	Nothing	$0	-1		7.75	81	Nothing	$0	-1		8.75	75	Nothing	$0	-1		9.75	68	Nothing	$0	-1		10.75	61	Nothing	$0	-1		11.75	52	Nothing	$0	-1		12.75	44
533	5365911	WT GALLAWAY ST	630	73.09	Local Street		9.00	74	Nothing	$0	-1		10.00	67	Nothing	$0	-1		11.00	59	Nothing	$0	-1		12.00	50	Nothing	$0	-1		13.00	42	Nothing	$0	-1		14.00	35	Nothing	$0	-1		15.00	29
534	2031551	SAMARIPA ST	596	53.56428571	Local Street		11.55	54	Nothing	$0	-1		12.55	45	Nothing	$0	-1		13.55	38	Nothing	$0	-1		14.55	31	Nothing	$0	-1		15.55	26	Nothing	$0	-1		16.55	21	Nothing	$0	-1		17.55	18
535	5115494	CABINET DR	1485	67	Local Street		10.00	67	Nothing	$0	-1		11.00	59	Nothing	$0	-1		12.00	50	Nothing	$0	-1		13.00	42	Nothing	$0	-1		14.00	35	Nothing	$0	-1		15.00	29	Nothing	$0	-1		16.00	24
536	5306121	ALMODINE RD	2487	73.42	Local Street		9.00	74	Nothing	$0	-1		10.00	67	Nothing	$0	-1		11.00	59	Nothing	$0	-1		12.00	50	Nothing	$0	-1		13.00	42	Nothing	$0	-1		14.00	35	Nothing	$0	-1		15.00	29
537	5937638	JAMIE DR	1026	82	Local Street		7.60	82	Nothing	$0	-1		8.60	76	Nothing	$0	-1		9.60	69	Nothing	$0	-1		10.60	62	Nothing	$0	-1		11.60	53	Nothing	$0	-1		12.60	45	Nothing	$0	-1		13.60	37
538	2048116	RING DR	1335	60	Primary Collector		10.88	60	Nothing	$0	-1		11.88	51	Nothing	$0	-1		12.88	43	Nothing	$0	-1		13.88	35	Nothing	$0	-1		14.88	29	Nothing	$0	-1		15.88	24	Nothing	$0	-1		16.88	20
539	2047702	BASTROP ST	971	62.26759171	Local Street		10.50	63	Nothing	$0	-1		11.50	54	Nothing	$0	-1		12.50	46	Nothing	$0	-1		13.50	38	Nothing	$0	-1		14.50	32	Nothing	$0	-1		15.50	26	Nothing	$0	-1		16.50	22
540	2009539	E RECTOR ST	1109	47.17840326	Local Street		12.25	48	Nothing	$0	-1		13.25	40	Nothing	$0	-1		14.25	33	Nothing	$0	-1		15.25	27	Nothing	$0	-1		16.25	23	Nothing	$0	-1		17.25	19	Nothing	$0	-1		18.25	16
541	2009635	N LAMPASAS ST	537	62	Local Street		10.63	62	Nothing	$0	-1		11.63	53	Nothing	$0	-1		12.63	45	Nothing	$0	-1		13.63	37	Nothing	$0	-1		14.63	31	Nothing	$0	-1		15.63	25	Nothing	$0	-1		16.63	21
542	5937636	JAMIE DR	1354	87.5	Local Street		6.25	88	Nothing	$0	-1		7.25	83	Nothing	$0	-1		8.25	78	Nothing	$0	-1		9.25	72	Nothing	$0	-1		10.25	65	Nothing	$0	-1		11.25	56	Nothing	$0	-1		12.25	48
544	5575469	LAPOYNOR ST	2421	78.79090909	Local Street		8.17	79	Nothing	$0	-1		9.17	72	Nothing	$0	-1		10.17	65	Nothing	$0	-1		11.17	57	Nothing	$0	-1		12.17	48	Nothing	$0	-1		13.17	40	Nothing	$0	-1		14.17	34
545	2009560	N BURNET ST	1137	59	Local Street		11.00	59	Nothing	$0	-1		12.00	50	Nothing	$0	-1		13.00	42	Nothing	$0	-1		14.00	35	Nothing	$0	-1		15.00	29	Nothing	$0	-1		16.00	24	Nothing	$0	-1		17.00	20
546	2048117	RING DR	2975	60	Primary Collector		10.88	60	Nothing	$0	-1		11.88	51	Nothing	$0	-1		12.88	43	Nothing	$0	-1		13.88	35	Nothing	$0	-1		14.88	29	Nothing	$0	-1		15.88	24	Nothing	$0	-1		16.88	20
547	2009518	E LANE AVE	1157	48	Local Street		12.25	48	Nothing	$0	-1		13.25	40	Nothing	$0	-1		14.25	33	Nothing	$0	-1		15.25	27	Nothing	$0	-1		16.25	23	Nothing	$0	-1		17.25	19	Nothing	$0	-1		18.25	16
548	2038483	JARON DR	1188	80.31724138	Local Street		7.80	81	Nothing	$0	-1		8.80	75	Nothing	$0	-1		9.80	68	Nothing	$0	-1		10.80	60	Nothing	$0	-1		11.80	51	Nothing	$0	-1		12.80	43	Nothing	$0	-1		13.80	36
549	3213478	RING DR	2349	71.56496572	Local Street		9.28	72	Nothing	$0	-1		10.28	64	Nothing	$0	-1		11.28	56	Nothing	$0	-1		12.28	47	Nothing	$0	-1		13.28	40	Nothing	$0	-1		14.28	33	Nothing	$0	-1		15.28	27
550	2009596	E WHEELER ST	1123	62	Local Street		10.63	62	Nothing	$0	-1		11.63	53	Nothing	$0	-1		12.63	45	Nothing	$0	-1		13.63	37	Nothing	$0	-1		14.63	31	Nothing	$0	-1		15.63	25	Nothing	$0	-1		16.63	21
551	2009556	W BROWNING ST	1130	80	Local Street		8.00	80	Nothing	$0	-1		9.00	74	Nothing	$0	-1		10.00	67	Nothing	$0	-1		11.00	59	Nothing	$0	-1		12.00	50	Nothing	$0	-1		13.00	42	Nothing	$0	-1		14.00	35
552	5365691	ANDREW JOHNSON DR	865	81.775	Local Street		7.60	82	Nothing	$0	-1		8.60	76	Nothing	$0	-1		9.60	69	Nothing	$0	-1		10.60	62	Nothing	$0	-1		11.60	53	Nothing	$0	-1		12.60	45	Nothing	$0	-1		13.60	37
553	2009558	W BROWNING ST	1164	67	Local Street		10.00	67	Nothing	$0	-1		11.00	59	Nothing	$0	-1		12.00	50	Nothing	$0	-1		13.00	42	Nothing	$0	-1		14.00	35	Nothing	$0	-1		15.00	29	Nothing	$0	-1		16.00	24
554	2009684	S LAMPASAS ST	1164	67	Local Street		10.00	67	Nothing	$0	-1		11.00	59	Nothing	$0	-1		12.00	50	Nothing	$0	-1		13.00	42	Nothing	$0	-1		14.00	35	Nothing	$0	-1		15.00	29	Nothing	$0	-1		16.00	24
555	3213483	INDIAN OAK BND	1929	57.94391026	Local Street		11.11	58	Nothing	$0	-1		12.11	49	Nothing	$0	-1		13.11	41	Nothing	$0	-1		14.11	34	Nothing	$0	-1		15.11	28	Nothing	$0	-1		16.11	23	Nothing	$0	-1		17.11	19
556	5115502	FREEDOM HILL LN	1009	64	Local Street		10.38	64	Nothing	$0	-1		11.38	55	Nothing	$0	-1		12.38	47	Nothing	$0	-1		13.38	39	Nothing	$0	-1		14.38	32	Nothing	$0	-1		15.38	27	Nothing	$0	-1		16.38	22
557	5575483	S SAN MARCOS ST	713	80.5	Local Street		7.80	81	Nothing	$0	-1		8.80	75	Nothing	$0	-1		9.80	68	Nothing	$0	-1		10.80	60	Nothing	$0	-1		11.80	51	Nothing	$0	-1		12.80	43	Nothing	$0	-1		13.80	36
558	2045956	BASTROP ST	975	60	Local Street		10.88	60	Nothing	$0	-1		11.88	51	Nothing	$0	-1		12.88	43	Nothing	$0	-1		13.88	35	Nothing	$0	-1		14.88	29	Nothing	$0	-1		15.88	24	Nothing	$0	-1		16.88	20
559	5366731	ANDREW JOHNSON DR	499	67	Local Street		10.00	67	Nothing	$0	-1		11.00	59	Nothing	$0	-1		12.00	50	Nothing	$0	-1		13.00	42	Nothing	$0	-1		14.00	35	Nothing	$0	-1		15.00	29	Nothing	$0	-1		16.00	24
560	5328028	CARILLON WAY	854	84	Local Street		7.20	84	Nothing	$0	-1		8.20	78	Nothing	$0	-1		9.20	72	Nothing	$0	-1		10.20	65	Nothing	$0	-1		11.20	57	Nothing	$0	-1		12.20	48	Nothing	$0	-1		13.20	40
561	5709161	TALUS RD	1013	98.5	Local Street		1.00	99	Nothing	$0	-1		2.00	98	Nothing	$0	-1		3.00	96	Nothing	$0	-1		4.00	94	Nothing	$0	-1		5.00	92	Nothing	$0	-1		6.00	89	Nothing	$0	-1		7.00	85
562	5680171	BRECCIA RD	2008	92.5	Local Street		4.50	93	Nothing	$0	-1		5.50	90	Nothing	$0	-1		6.50	87	Nothing	$0	-1		7.50	82	Nothing	$0	-1		8.50	77	Nothing	$0	-1		9.50	70	Nothing	$0	-1		10.50	63
563	5081450	CLARA MARTIN RD	1226	60	Local Street		10.88	60	Nothing	$0	-1		11.88	51	Nothing	$0	-1		12.88	43	Nothing	$0	-1		13.88	35	Nothing	$0	-1		14.88	29	Nothing	$0	-1		15.88	24	Nothing	$0	-1		16.88	20
564	2031543	W BOYCE ST	834	60.14487179	Local Street		10.75	61	Nothing	$0	-1		11.75	52	Nothing	$0	-1		12.75	44	Nothing	$0	-1		13.75	36	Nothing	$0	-1		14.75	30	Nothing	$0	-1		15.75	25	Nothing	$0	-1		16.75	21
565	5366476	SMITH GIN ST	579	78.36813187	Local Street		8.17	79	Nothing	$0	-1		9.17	72	Nothing	$0	-1		10.17	65	Nothing	$0	-1		11.17	57	Nothing	$0	-1		12.17	48	Nothing	$0	-1		13.17	40	Nothing	$0	-1		14.17	34
566	3310535	HIGH SIERRA ST	1739	73	Local Street		9.14	73	Nothing	$0	-1		10.14	65	Nothing	$0	-1		11.14	57	Nothing	$0	-1		12.14	48	Nothing	$0	-1		13.14	41	Nothing	$0	-1		14.14	34	Nothing	$0	-1		15.14	28
567	2009590	N LOCKHART ST	1171	72.02777778	Local Street		9.14	73	Nothing	$0	-1		10.14	65	Nothing	$0	-1		11.14	57	Nothing	$0	-1		12.14	48	Nothing	$0	-1		13.14	41	Nothing	$0	-1		14.14	34	Nothing	$0	-1		15.14	28
568	5428055	STRATA RD	1009	82	Local Street		7.60	82	Nothing	$0	-1		8.60	76	Nothing	$0	-1		9.60	69	Nothing	$0	-1		10.60	62	Nothing	$0	-1		11.60	53	Nothing	$0	-1		12.60	45	Nothing	$0	-1		13.60	37
569	5361713	RIPARIAN RD	1826	78	Local Street		8.34	78	Nothing	$0	-1		9.34	71	Nothing	$0	-1		10.34	64	Nothing	$0	-1		11.34	55	Nothing	$0	-1		12.34	47	Nothing	$0	-1		13.34	39	Nothing	$0	-1		14.34	33
570	5293348	MURCHISON ST	778	84.27	Local Street		7.00	85	Nothing	$0	-1		8.00	80	Nothing	$0	-1		9.00	74	Nothing	$0	-1		10.00	67	Nothing	$0	-1		11.00	59	Nothing	$0	-1		12.00	50	Nothing	$0	-1		13.00	42
571	2009546	E TOWNES ST	1175	35.56372549	Local Street		13.84	36	Nothing	$0	-1		14.84	30	Nothing	$0	-1		15.84	24	Nothing	$0	-1		16.84	20	Nothing	$0	-1		17.84	17	Nothing	$0	-1		18.84	15	Nothing	$0	-1		19.84	14
572	2009676	E CARRIE MANOR ST	1144	59.89393939	Local Street		10.88	60	Nothing	$0	-1		11.88	51	Nothing	$0	-1		12.88	43	Nothing	$0	-1		13.88	35	Nothing	$0	-1		14.88	29	Nothing	$0	-1		15.88	24	Nothing	$0	-1		16.88	20
573	5625408	HENRY A WALLACE LN	1423	79.5	Local Street		8.00	80	Nothing	$0	-1		9.00	74	Nothing	$0	-1		10.00	67	Nothing	$0	-1		11.00	59	Nothing	$0	-1		12.00	50	Nothing	$0	-1		13.00	42	Nothing	$0	-1		14.00	35
574	2047701	DIMMIT ST	3128	70.5	Local Street		9.42	71	Nothing	$0	-1		10.42	63	Nothing	$0	-1		11.42	55	Nothing	$0	-1		12.42	46	Nothing	$0	-1		13.42	39	Nothing	$0	-1		14.42	32	Nothing	$0	-1		15.42	26
575	5381155	INTEGRITY BLVD	854	61.25	Local Street		10.63	62	Nothing	$0	-1		11.63	53	Nothing	$0	-1		12.63	45	Nothing	$0	-1		13.63	37	Nothing	$0	-1		14.63	31	Nothing	$0	-1		15.63	25	Nothing	$0	-1		16.63	21
576	5628832	SAMUEL WELCH WAY	1767	80.5	Local Street		7.80	81	Nothing	$0	-1		8.80	75	Nothing	$0	-1		9.80	68	Nothing	$0	-1		10.80	60	Nothing	$0	-1		11.80	51	Nothing	$0	-1		12.80	43	Nothing	$0	-1		13.80	36
577	6086035	HUBERT R HUMPHREY RD	1002	99.99	Local Street		0.00	100	Nothing	$0	-1		1.00	99	Nothing	$0	-1		2.00	98	Nothing	$0	-1		3.00	96	Nothing	$0	-1		4.00	94	Nothing	$0	-1		5.00	92	Nothing	$0	-1		6.00	89
578	5470381	NATHAN SCOTT WAY	1195	84	Local Street		7.20	84	Nothing	$0	-1		8.20	78	Nothing	$0	-1		9.20	72	Nothing	$0	-1		10.20	65	Nothing	$0	-1		11.20	57	Nothing	$0	-1		12.20	48	Nothing	$0	-1		13.20	40
579	2009545	N BURNET ST	586	62	Local Street		10.63	62	Nothing	$0	-1		11.63	53	Nothing	$0	-1		12.63	45	Nothing	$0	-1		13.63	37	Nothing	$0	-1		14.63	31	Nothing	$0	-1		15.63	25	Nothing	$0	-1		16.63	21
580	2009683	S BASTROP ST	1202	68	Local Street		9.84	68	Nothing	$0	-1		10.84	60	Nothing	$0	-1		11.84	51	Nothing	$0	-1		12.84	43	Nothing	$0	-1		13.84	36	Nothing	$0	-1		14.84	30	Nothing	$0	-1		15.84	24
581	2044974	GREENBURY DR	1939	73.36615385	Local Street		9.00	74	Nothing	$0	-1		10.00	67	Nothing	$0	-1		11.00	59	Nothing	$0	-1		12.00	50	Nothing	$0	-1		13.00	42	Nothing	$0	-1		14.00	35	Nothing	$0	-1		15.00	29
582	3316858	SMITH GIN ST	2583	54	Local Street		11.55	54	Nothing	$0	-1		12.55	45	Nothing	$0	-1		13.55	38	Nothing	$0	-1		14.55	31	Nothing	$0	-1		15.55	26	Nothing	$0	-1		16.55	21	Nothing	$0	-1		17.55	18
583	3346012	GREGG MANOR RD	10523	60.88967136	Major Arterial		10.75	61	Nothing	$0	-1		11.75	52	Nothing	$0	-1		12.75	44	Nothing	$0	-1		13.75	36	Nothing	$0	-1		14.75	30	Nothing	$0	-1		15.75	25	Nothing	$0	-1		16.75	21
584	2047699	BURTON ST	541	60	Local Street		10.88	60	Nothing	$0	-1		11.88	51	Nothing	$0	-1		12.88	43	Nothing	$0	-1		13.88	35	Nothing	$0	-1		14.88	29	Nothing	$0	-1		15.88	24	Nothing	$0	-1		16.88	20
585	2040216	S BURNET ST	2111	63.11764706	Local Street		10.38	64	Nothing	$0	-1		11.38	55	Nothing	$0	-1		12.38	47	Nothing	$0	-1		13.38	39	Nothing	$0	-1		14.38	32	Nothing	$0	-1		15.38	27	Nothing	$0	-1		16.38	22
586	3225437	CARILLON WAY	544	55	Local Street		11.44	55	Nothing	$0	-1		12.44	46	Nothing	$0	-1		13.44	38	Nothing	$0	-1		14.44	32	Nothing	$0	-1		15.44	26	Nothing	$0	-1		16.44	22	Nothing	$0	-1		17.44	18
587	5702693	GEORGE NORRIS	1064	80	Local Street		8.00	80	Nothing	$0	-1		9.00	74	Nothing	$0	-1		10.00	67	Nothing	$0	-1		11.00	59	Nothing	$0	-1		12.00	50	Nothing	$0	-1		13.00	42	Nothing	$0	-1		14.00	35
588	5625460	ANDREW JACKSON ST	968	91.46428571	Local Street		5.00	92	Nothing	$0	-1		6.00	89	Nothing	$0	-1		7.00	85	Nothing	$0	-1		8.00	80	Nothing	$0	-1		9.00	74	Nothing	$0	-1		10.00	67	Nothing	$0	-1		11.00	59
589	3192850	JAMIE DR	1419	65.54878049	Local Street		10.13	66	Nothing	$0	-1		11.13	57	Nothing	$0	-1		12.13	49	Nothing	$0	-1		13.13	41	Nothing	$0	-1		14.13	34	Nothing	$0	-1		15.13	28	Nothing	$0	-1		16.13	23
590	2009508	W LANE AVE	1150	19.24446387	Local Street		17.00	20	Nothing	$0	-1		18.00	17	Nothing	$0	-1		19.00	15	Nothing	$0	-1		20.00	14	Nothing	$0	-1		21.00	13	Nothing	$0	-1		22.00	12	Nothing	$0	-1		23.00	11
591	2031540	LLANO ST	2397	15.86544621	Local Street		18.50	16	Nothing	$0	-1		19.50	14	Nothing	$0	-1		20.50	13	Nothing	$0	-1		21.50	12	Nothing	$0	-1		22.50	11	Nothing	$0	-1		23.50	10	Nothing	$0	-1		24.50	9
592	2044983	SKYSAIL DR	2787	60	Local Street		10.88	60	Nothing	$0	-1		11.88	51	Nothing	$0	-1		12.88	43	Nothing	$0	-1		13.88	35	Nothing	$0	-1		14.88	29	Nothing	$0	-1		15.88	24	Nothing	$0	-1		16.88	20
593	2009536	N CALDWELL ST	579	32.58	Local Street		14.34	33	Nothing	$0	-1		15.34	27	Nothing	$0	-1		16.34	22	Nothing	$0	-1		17.34	18	Nothing	$0	-1		18.34	16	Nothing	$0	-1		19.34	14	Nothing	$0	-1		20.34	13
594	5361989	STRATA RD	379	77.5	Local Street		8.34	78	Nothing	$0	-1		9.34	71	Nothing	$0	-1		10.34	64	Nothing	$0	-1		11.34	55	Nothing	$0	-1		12.34	47	Nothing	$0	-1		13.34	39	Nothing	$0	-1		14.34	33
595	2045821	MIZZEN ST	978	72.67857143	Local Street		9.14	73	Nothing	$0	-1		10.14	65	Nothing	$0	-1		11.14	57	Nothing	$0	-1		12.14	48	Nothing	$0	-1		13.14	41	Nothing	$0	-1		14.14	34	Nothing	$0	-1		15.14	28
596	2009696	E BURTON ST	1150	50	Local Street		12.00	50	Nothing	$0	-1		13.00	42	Nothing	$0	-1		14.00	35	Nothing	$0	-1		15.00	29	Nothing	$0	-1		16.00	24	Nothing	$0	-1		17.00	20	Nothing	$0	-1		18.00	17
597	5412076	WOODROW WILSON ST	1106	82	Local Street		7.60	82	Nothing	$0	-1		8.60	76	Nothing	$0	-1		9.60	69	Nothing	$0	-1		10.60	62	Nothing	$0	-1		11.60	53	Nothing	$0	-1		12.60	45	Nothing	$0	-1		13.60	37
598	5428063	RIPRAP DR	599	90	Local Street		5.70	90	Nothing	$0	-1		6.70	86	Nothing	$0	-1		7.70	81	Nothing	$0	-1		8.70	75	Nothing	$0	-1		9.70	69	Nothing	$0	-1		10.70	61	Nothing	$0	-1		11.70	52
599	2045823	TOPSAIL DR	582	60.46666667	Local Street		10.75	61	Nothing	$0	-1		11.75	52	Nothing	$0	-1		12.75	44	Nothing	$0	-1		13.75	36	Nothing	$0	-1		14.75	30	Nothing	$0	-1		15.75	25	Nothing	$0	-1		16.75	21
600	2009625	W BOYCE ST	1157	63.34090909	Local Street		10.38	64	Nothing	$0	-1		11.38	55	Nothing	$0	-1		12.38	47	Nothing	$0	-1		13.38	39	Nothing	$0	-1		14.38	32	Nothing	$0	-1		15.38	27	Nothing	$0	-1		16.38	22
601	3213511	DOOR BELL DR	2976	74.52352941	Local Street		8.84	75	Nothing	$0	-1		9.84	68	Nothing	$0	-1		10.84	60	Nothing	$0	-1		11.84	51	Nothing	$0	-1		12.84	43	Nothing	$0	-1		13.84	36	Nothing	$0	-1		14.84	30
603	3346018	HILL LN	3585	29.03	Primary Collector		14.84	30	Nothing	$0	-1		15.84	24	Nothing	$0	-1		16.84	20	Nothing	$0	-1		17.84	17	Nothing	$0	-1		18.84	15	Nothing	$0	-1		19.84	14	Nothing	$0	-1		20.84	13
604	3425857	GREGG LN	3603	57.14	Local Street		11.11	58	Nothing	$0	-1		12.11	49	Nothing	$0	-1		13.11	41	Nothing	$0	-1		14.11	34	Nothing	$0	-1		15.11	28	Nothing	$0	-1		16.11	23	Nothing	$0	-1		17.11	19
605	3425719	OLD MANOR TAYLOR RD	475	43	Local Street		12.88	43	Nothing	$0	-1		13.88	35	Nothing	$0	-1		14.88	29	Nothing	$0	-1		15.88	24	Nothing	$0	-1		16.88	20	Nothing	$0	-1		17.88	17	Nothing	$0	-1		18.88	15

OBJECTID_12	SEGMENTID	FULL_NAME	Area	PCI	Roadway Classification (code):	Year	2021 PCI					2022 PCI					2023 PCI					2024 PCI					2025 PCI					2026 PCI					2027 PCI
							0	Total	$570,794			1	Total	$562,095			2	Total	$612,340			3	Total	$579,181			4	Total	$520,901			5	Total	$575,788			5
				69.13105443		Average PCI	69.39057	Treatment	Cost	Pavement Life Addjustment	Est. Age	64.44613	Treatment	Cost	year extension	Est. Age	59.42088	Treatment	Cost	year extension	Est. Age	53.58249	Treatment	Cost	year extension	Est. Age	49.32323	Treatment	Cost	year extension	Est. Age	44.37374	Treatment	Cost	year extension	Est. Age	40.35354
96	2009550	E TOWNES ST	1130	2.583077896	Local Street		31.00	3	Reconstructi	$44,081	100	0.00	100	Nothing	$0	-1	1.00	99	Nothing	$0	-1	2.00	98	Nothing	$0	-1	3.00	96	Nothing	$0	-1	4.00	94	Nothing	$0	-1	5.00	92
444	2009535	E RECTOR ST	1171	5.955828145	Local Street		28.00	6	Reconstructi	$45,681	100	0.00	100	Nothing	$0	-1	1.00	99	Nothing	$0	-1	2.00	98	Nothing	$0	-1	3.00	96	Nothing	$0	-1	4.00	94	Nothing	$0	-1	5.00	92
125	2009537	W TOWNES ST	1144	8.272722882	Local Street		25.00	9	Reconstructi	$44,627	100	0.00	100	Nothing	$0	-1	1.00	99	Nothing	$0	-1	2.00	98	Nothing	$0	-1	3.00	96	Nothing	$0	-1	4.00	94	Nothing	$0	-1	5.00	92
321	2009577	W WHEELER ST	1144	8.488167681	Local Street		25.00	9	Reconstructi	$44,627	100	0.00	100	Nothing	$0	-1	1.00	99	Nothing	$0	-1	2.00	98	Nothing	$0	-1	3.00	96	Nothing	$0	-1	4.00	94	Nothing	$0	-1	5.00	92
47	2009678	S SAN MARCOS ST	1061	12.86378205	Local Street		21.00	13	Reconstructi	$41,390	100	0.00	100	Nothing	$0	-1	1.00	99	Nothing	$0	-1	2.00	98	Nothing	$0	-1	3.00	96	Nothing	$0	-1	4.00	94	Nothing	$0	-1	5.00	92
230	2009701	S SAN MARCOS ST	1102	13.75510753	Local Street		20.00	14	Reconstructi	$42,989	100	0.00	100	Nothing	$0	-1	1.00	99	Nothing	$0	-1	2.00	98	Nothing	$0	-1	3.00	96	Nothing	$0	-1	4.00	94	Nothing	$0	-1	5.00	92
498	2031535	W BROWNING ST	913	15.67962963	Local Street		18.50	16	Reconstructi	$35,616	100	0.00	100	Nothing	$0	-1	1.00	99	Nothing	$0	-1	2.00	98	Nothing	$0	-1	3.00	96	Nothing	$0	-1	4.00	94	Nothing	$0	-1	5.00	92
591	2031540	LLANO ST	2397	15.86544621	Local Street		18.50	16	Reconstructi	$93,507	100	0.00	100	Nothing	$0	-1	1.00	99	Nothing	$0	-1	2.00	98	Nothing	$0	-1	3.00	96	Nothing	$0	-1	4.00	94	Nothing	$0	-1	5.00	92
469	2009570	E BROWNING ST	799	17.29411765	Local Street		17.70	18	Reconstructi	$31,169	100	0.00	100	Nothing	$0	-1	1.00	99	Nothing	$0	-1	2.00	98	Nothing	$0	-1	3.00	96	Nothing	$0	-1	4.00	94	Nothing	$0	-1	5.00	92
82	2009682	E CARRIE MANOR ST	1147	18.69802632	Local Street		17.30	19	Reconstructi	$44,744	100	0.00	100	Nothing	$0	-1	1.00	99	Nothing	$0	-1	2.00	98	Nothing	$0	-1	3.00	96	Nothing	$0	-1	4.00	94	Nothing	$0	-1	5.00	92
397	2009673	JESSIE ST	1126	19.95882353	Local Street		17.00	20	Reconstructi	$43,925	100	0.00	100	Nothing	$0	-1	1.00	99	Nothing	$0	-1	2.00	98	Nothing	$0	-1	3.00	96	Nothing	$0	-1	4.00	94	Nothing	$0	-1	5.00	92
489	2031537	N LAMPASAS ST	1498	20	Local Street		17.00	20	Reconstructi	$58,437	100	0.00	100	Nothing	$0	-1	1.00	99	Nothing	$0	-1	2.00	98	Nothing	$0	-1	3.00	96	Nothing	$0	-1	4.00	94	Nothing	$0	-1	5.00	92
590	2009508	W LANE AVE	1150	19.24446387	Local Street		17.00	20	Nothing	$0	-1	18.00	17	Reconstructi	$44,862	100	0.00	100	Nothing	$0	-1	1.00	99	Nothing	$0	-1	2.00	98	Nothing	$0	-1	3.00	96	Nothing	$0	-1	4.00	94
70	2009554	E TOWNES ST	603	21	Local Street		16.75	21	Nothing	$0	-1	17.75	17	Reconstructi	$23,523	100	0.00	100	Nothing	$0	-1	1.00	99	Nothing	$0	-1	2.00	98	Nothing	$0	-1	3.00	96	Nothing	$0	-1	4.00	94
218	2009552	E TOWNES ST	1126	21	Local Street		16.75	21	Nothing	$0	-1	17.75	17	Reconstructi	$43,925	100	0.00	100	Nothing	$0	-1	1.00	99	Nothing	$0	-1	2.00	98	Nothing	$0	-1	3.00	96	Nothing	$0	-1	4.00	94
329	2009602	GREGG ST	1106	20.17926547	Local Street		16.75	21	Nothing	$0	-1	17.75	17	Reconstructi	$43,145	100	0.00	100	Nothing	$0	-1	1.00	99	Nothing	$0	-1	2.00	98	Nothing	$0	-1	3.00	96	Nothing	$0	-1	4.00	94
516	2009507	N CALDWELL ST	1082	22	Local Street		16.50	22	Nothing	$0	-1	17.50	18	Reconstructi	$42,209	100	0.00	100	Nothing	$0	-1	1.00	99	Nothing	$0	-1	2.00	98	Nothing	$0	-1	3.00	96	Nothing	$0	-1	4.00	94
158	3357814	KIMBRO WEST RD	4660	21.15	Primary Collector		16.50	22	Nothing	$0	-1	17.50	18	Reconstructi	$181,787	100	0.00	100	Nothing	$0	-1	1.00	99	Nothing	$0	-1	2.00	98	Nothing	$0	-1	3.00	96	Nothing	$0	-1	4.00	94
51	2009728	N BASTROP ST	896	22.8	Local Street		16.25	23	Nothing	$0	-1	17.25	19	Reconstructi	$34,953	100	0.00	100	Nothing	$0	-1	1.00	99	Nothing	$0	-1	2.00	98	Nothing	$0	-1	3.00	96	Nothing	$0	-1	4.00	94
144	2009544	W TOWNES ST	1161	23	Local Street		16.25	23	Nothing	$0	-1	17.25	19	Reconstructi	$45,291	100	0.00	100	Nothing	$0	-1	1.00	99	Nothing	$0	-1	2.00	98	Nothing	$0	-1	3.00	96	Nothing	$0	-1	4.00	94
443	2040246	W BRENHAM ST	1812	22.35	Local Street		16.25	23	Nothing	$0	-1	17.25	19	Reconstructi	$70,686	100	0.00	100	Nothing	$0	-1	1.00	99	Nothing	$0	-1	2.00	98	Nothing	$0	-1	3.00	96	Nothing	$0	-1	4.00	94
468	2009648	J F NAGLE	269	23.06646825	Local Street		16.00	24	Nothing	$0	-1	17.00	20	Reconstructi	$10,494	100	0.00	100	Nothing	$0	-1	1.00	99	Nothing	$0	-1	2.00	98	Nothing	$0	-1	3.00	96	Nothing	$0	-1	4.00	94
507	2009642	J F NAGLE	544	23.06646825	Local Street		16.00	24	Nothing	$0	-1	17.00	20	Reconstructi	$21,221	100	0.00	100	Nothing	$0	-1	1.00	99	Nothing	$0	-1	2.00	98	Nothing	$0	-1	3.00	96	Nothing	$0	-1	4.00	94
521	3299953	SMITH LN	658	25	Local Street		15.80	25	Nothing	$0	-1	16.80	20	Nothing	$0	-1	17.80	17	Reconstructi	$25,669	100	0.00	100	Nothing	$0	-1	1.00	99	Nothing	$0	-1	2.00	98	Nothing	$0	-1	3.00	96
453	2009511	W LANE AVE	1168	26.12526455	Local Street		15.40	27	Nothing	$0	-1	16.40	22	Nothing	$0	-1	17.40	18	Reconstructi	$45,564	100	0.00	100	Nothing	$0	-1	1.00	99	Nothing	$0	-1	2.00	98	Nothing	$0	-1	3.00	96
508	2009516	E LANE AVE	1102	28.17692308	Local Street		15.00	29	Nothing	$0	-1	16.00	24	Nothing	$0	-1	17.00	20	Reconstructi	$42,989	100	0.00	100	Nothing	$0	-1	1.00	99	Nothing	$0	-1	2.00	98	Nothing	$0	-1	3.00	96
214	2009619	N LAMPASAS ST	1092	29.74179147	Local Street		14.84	30	Nothing	$0	-1	15.84	24	Nothing	$0	-1	16.84	20	Reconstructi	$42,599	100	0.00	100	Nothing	$0	-1	1.00	99	Nothing	$0	-1	2.00	98	Nothing	$0	-1	3.00	96
340	2031536	W WHEELER ST	803	29.17559524	Local Street		14.84	30	Nothing	$0	-1	15.84	24	Nothing	$0	-1	16.84	20	Reconstructi	$31,325	100	0.00	100	Nothing	$0	-1	1.00	99	Nothing	$0	-1	2.00	98	Nothing	$0	-1	3.00	96
603	3346018	HILL LN	3585	29.03	Primary Collector		14.84	30	Nothing	$0	-1	15.84	24	Nothing	$0	-1	16.84	20	Reconstructi	$139,851	100	0.00	100	Nothing	$0	-1	1.00	99	Nothing	$0	-1	2.00	98	Nothing	$0	-1	3.00	96
81	3355888	ABRAHAMSON RD	7289	30.00611472	Major Arterial		14.68	31	Nothing	$0	-1	15.68	25	Nothing	$0	-1	16.68	21	Reconstructi	$284,344	100	0.00	100	Nothing	$0	-1	1.00	99	Nothing	$0	-1	2.00	98	Nothing	$0	-1	3.00	96
447	2009525	N CALDWELL ST	1061	32.57653061	Local Street		14.34	33	Nothing	$0	-1	15.34	27	Nothing	$0	-1	16.34	22	Nothing	$0	-1	17.34	18	Reconstructi	$41,390	100	0.00	100	Nothing	$0	-1	1.00	99	Nothing	$0	-1	2.00	98
593	2009536	N CALDWELL ST	579	32.58	Local Street		14.34	33	Nothing	$0	-1	15.34	27	Nothing	$0	-1	16.34	22	Nothing	$0	-1	17.34	18	Reconstructi	$22,587	100	0.00	100	Nothing	$0	-1	1.00	99	Nothing	$0	-1	2.00	98
10	2009571	E BROWNING ST	1130	33.19448875	Local Street		14.17	34	Nothing	$0	-1	15.17	28	Nothing	$0	-1	16.17	23	Nothing	$0	-1	17.17	19	Reconstructi	$44,081	100	0.00	100	Nothing	$0	-1	1.00	99	Nothing	$0	-1	2.00	98
56	2009595	N LAMPASAS ST	1164	34	Local Street		14.17	34	Nothing	$0	-1	15.17	28	Nothing	$0	-1	16.17	23	Nothing	$0	-1	17.17	19	Reconstructi	$45,408	100	0.00	100	Nothing	$0	-1	1.00	99	Nothing	$0	-1	2.00	98
155	2009572	N CALDWELL ST	1147	35.29761905	Local Street		13.84	36	Nothing	$0	-1	14.84	30	Nothing	$0	-1	15.84	24	Nothing	$0	-1	16.84	20	Reconstructi	$44,744	100	0.00	100	Nothing	$0	-1	1.00	99	Nothing	$0	-1	2.00	98
166	2031527	W LANE AVE	840	35.05144231	Local Street		13.84	36	Nothing	$0	-1	14.84	30	Nothing	$0	-1	15.84	24	Nothing	$0	-1	16.84	20	Reconstructi	$32,768	100	0.00	100	Nothing	$0	-1	1.00	99	Nothing	$0	-1	2.00	98
571	2009546	E TOWNES ST	1175	35.56372549	Local Street		13.84	36	Nothing	$0	-1	14.84	30	Nothing	$0	-1	15.84	24	Nothing	$0	-1	16.84	20	Reconstructi	$45,837	100	0.00	100	Nothing	$0	-1	1.00	99	Nothing	$0	-1	2.00	98
273	2009695	S SAN MARCOS ST	1137	36.23529412	Local Street		13.70	37	Nothing	$0	-1	14.70	30	Nothing	$0	-1	15.70	25	Nothing	$0	-1	16.70	21	Reconstructi	$44,354	100	0.00	100	Nothing	$0	-1	1.00	99	Nothing	$0	-1	2.00	98
98	2009555	N CALDWELL ST	1140	37.44934641	Local Street		13.56	38	Nothing	$0	-1	14.56	31	Nothing	$0	-1	15.56	26	Nothing	$0	-1	16.56	21	Reconstructi	$44,471	100	0.00	100	Nothing	$0	-1	1.00	99	Nothing	$0	-1	2.00	98
477	3299956	SMITH LN	778	38	Local Street		13.56	38	Nothing	$0	-1	14.56	31	Nothing	$0	-1	15.56	26	Nothing	$0	-1	16.56	21	Reconstructi	$30,350	100	0.00	100	Nothing	$0	-1	1.00	99	Nothing	$0	-1	2.00	98
271	2009651	E BOYCE ST	734	39	Local Street		13.42	39	Nothing	$0	-1	14.42	32	Nothing	$0	-1	15.42	26	Nothing	$0	-1	16.42	22	Reconstructi	$28,633	100	0.00	100	Nothing	$0	-1	1.00	99	Nothing	$0	-1	2.00	98
330	2009645	W PARSONS ST	7285	38.38	Primary Collector		13.42	39	Nothing	$0	-1	14.42	32	Nothing	$0	-1	15.42	26	Nothing	$0	-1	16.42	22	Nothing	$0	-1	17.42	18	Reconstructi	$284,188	100	0.00	100	Nothing	$0	-1	1.00	99
168	2009679	E CARRIE MANOR ST	999	39.51	Local Street		13.28	40	Nothing	$0	-1	14.28	33	Nothing	$0	-1	15.28	27	Nothing	$0	-1	16.28	22	Reconstructi	$38,971	100	0.00	100	Nothing	$0	-1	1.00	99	Nothing	$0	-1	2.00	98
269	2009677	E CARRIE MANOR ST	1299	39.51	Local Street		13.28	40	Nothing	$0	-1	14.28	33	Nothing	$0	-1	15.28	27	Nothing	$0	-1	16.28	22	Reconstructi	$50,674	100	0.00	100	Nothing	$0	-1	1.00	99	Nothing	$0	-1	2.00	98
117	2047690	W BRENHAM ST	558	40.44	Local Street		13.14	41	Nothing	$0	-1	14.14	34	Nothing	$0	-1	15.14	28	Nothing	$0	-1	16.14	23	Reconstructi	$21,768	100	0.00	100	Nothing	$0	-1	1.00	99	Nothing	$0	-1	2.00	98
8	2009646	N LOCKHART ST	1106	42	Local Street		13.00	42	Nothing	$0	-1	14.00	35	Nothing	$0	-1	15.00	29	Nothing	$0	-1	16.00	24	Reconstructi	$43,145	100	0.00	100	Nothing	$0	-1	1.00	99	Nothing	$0	-1	2.00	98
438	2009690	W BURTON ST	1095	42	Local Street		13.00	42	Nothing	$0	-1	14.00	35	Nothing	$0	-1	15.00	29	Nothing	$0	-1	16.00	24	Nothing	$0	-1	17.00	20	Reconstructi	$42,716	100	0.00	100	Nothing	$0	-1	1.00	99
141	2009691	S BURNET ST	1130	43	Local Street		12.88	43	Nothing	$0	-1	13.88	35	Nothing	$0	-1	14.88	29	Nothing	$0	-1	15.88	24	Nothing	$0	-1	16.88	20	Reconstructi	$44,081	100	0.00	100	Nothing	$0	-1	1.00	99
380	2009681	S LOCKHART ST	1088	43	Local Street		12.88	43	Nothing	$0	-1	13.88	35	Nothing	$0	-1	14.88	29	Nothing	$0	-1	15.88	24	Nothing	$0	-1	16.88	20	Reconstructi	$42,443	100	0.00	100	Nothing	$0	-1	1.00	99
605	3425719	OLD MANOR TAYLOR RD	475	43	Local Street		12.88	43	Nothing	$0	-1	13.88	35	Nothing	$0	-1	14.88	29	Nothing	$0	-1	15.88	24	Nothing	$0	-1	16.88	20	Reconstructi	$18,530	100	0.00	100	Nothing	$0	-1	1.00	99
213	2009612	N BASTROP ST	1116	44	Local Street		12.75	44	Nothing	$0	-1	13.75	36	Nothing	$0	-1	14.75	30	Nothing	$0	-1	15.75	25	Nothing	$0	-1	16.75	21	Reconstructi	$43,535	100	0.00	100	Nothing	$0	-1	1.00	99
440	2009499	N CALDWELL ST	1164	44	Local Street		12.75	44	Nothing	$0	-1	13.75	36	Nothing	$0	-1	14.75	30	Nothing	$0	-1	15.75	25	Nothing	$0	-1	16.75	21	Reconstructi	$45,408	100	0.00	100	Nothing	$0	-1	1.00	99
525	2040244	E BURTON ST	1915	44	Local Street		12.75	44	Nothing	$0	-1	13.75	36	Nothing	$0	-1	14.75	30	Nothing	$0	-1	15.75	25	Nothing	$0	-1	16.75	21	Nothing	$0	-1	17.75	17	Reconstructi	$74,704	100	0.00	100
409	3355883	VOELKER LN	5453	44.54	Local Street		12.63	45	Nothing	$0	-1	13.63	37	Nothing	$0	-1	14.63	31	Nothing	$0	-1	15.63	25	Nothing	$0	-1	16.63	21	Nothing	$0	-1	17.63	18	Reconstructi	$212,722	100	0.00	100
337	2009685	E CARRIE MANOR ST	1006	46	Local Street		12.50	46	Nothing	$0	-1	13.50	38	Nothing	$0	-1	14.50	32	Nothing	$0	-1	15.50	26	Nothing	$0	-1	16.50	22	Nothing	$0	-1	17.50	18	Reconstructi	$39,244	100	0.00	100
386	2044980	GALLANT ST	1881	47	Local Street		12.38	47	Nothing	$0	-1	13.38	39	Nothing	$0	-1	14.38	32	Nothing	$0	-1	15.38	27	Nothing	$0	-1	16.38	22	Nothing	$0	-1	17.38	18	Reconstructi	$73,378	100	0.00	100
160	2009616	W BOYCE ST	1109	48	Local Street		12.25	48	Nothing	$0	-1	13.25	40	Nothing	$0	-1	14.25	33	Nothing	$0	-1	15.25	27	Nothing	$0	-1	16.25	23	Nothing	$0	-1	17.25	19	Reconstructi	$43,262	100	0.00	100
540	2009539	E RECTOR ST	1109	47.17840326	Local Street		12.25	48	Nothing	$0	-1	13.25	40	Nothing	$0	-1	14.25	33	Nothing	$0	-1	15.25	27	Nothing	$0	-1	16.25	23	Nothing	$0	-1	17.25	19	Reconstructi	$43,262	100	0.00	100
547	2009518	E LANE AVE	1157	48	Local Street		12.25	48	Nothing	$0	-1	13.25	40	Nothing	$0	-1	14.25	33	Nothing	$0	-1	15.25	27	Nothing	$0	-1	16.25	23	Nothing	$0	-1	17.25	19	Reconstructi	$45,135	100	0.00	100
95	2009603	E WHEELER ST	1130	49	Local Street		12.13	49	Nothing	$0	-1	13.13	41	Nothing	$0	-1	14.13	34	Nothing	$0	-1	15.13	28	Nothing	$0	-1	16.13	23	Nothing	$0	-1	17.13	19	Reconstructi	$44,081	100	0.00	100
250	2040208	S BASTROP ST	1974	48.77	Local Street		12.13	49	Nothing	$0	-1	13.13	41	Nothing	$0	-1	14.13	34	Nothing	$0	-1	15.13	28	Nothing	$0	-1	16.13	23	Nothing	$0	-1	17.13	19	Nothing	$0	-1	18.13	16
287	2009575	E BROWNING ST	1113	49	Local Street		12.13	49	Nothing	$0	-1	13.13	41	Nothing	$0	-1	14.13	34	Nothing	$0	-1	15.13	28	Nothing	$0	-1	16.13	23	Nothing	$0	-1	17.13	19	Nothing	$0	-1	18.13	16
301	2009593	N CALDWELL ST	1147	49	Local Street		12.13	49	Nothing	$0	-1	13.13	41	Nothing	$0	-1	14.13	34	Nothing	$0	-1	15.13	28	Nothing	$0	-1	16.13	23	Nothing	$0	-1	17.13	19	Nothing	$0	-1	18.13	16
41	2009687	W BURTON ST	1164	50	Local Street		12.00	50	Nothing	$0	-1	13.00	42	Nothing	$0	-1	14.00	35	Nothing	$0	-1	15.00	29	Nothing	$0	-1	16.00	24	Nothing	$0	-1	17.00	20	Nothing	$0	-1	18.00	17
115	2031549	J F NAGLE	2111	49.52954923	Local Street		12.00	50	Nothing	$0	-1	13.00	42	Nothing	$0	-1	14.00	35	Nothing	$0	-1	15.00	29	Nothing	$0	-1	16.00	24	Nothing	$0	-1	17.00	20	Nothing	$0	-1	18.00	17
298	2047704	ATHENS ST	486	50	Local Street		12.00	50	Nothing	$0	-1	13.00	42	Nothing	$0	-1	14.00	35	Nothing	$0	-1	15.00	29	Nothing	$0	-1	16.00	24	Nothing	$0	-1	17.00	20	Nothing	$0	-1	18.00	17
305	2031547	S CALDWELL ST	579	50	Local Street		12.00	50	Nothing	$0	-1	13.00	42	Nothing	$0	-1	14.00	35	Nothing	$0	-1	15.00	29	Nothing	$0	-1	16.00	24	Nothing	$0	-1	17.00	20	Nothing	$0	-1	18.00	17
514	2009641	E BOYCE ST	1144	50	Local Street		12.00	50	Nothing	$0	-1	13.00	42	Nothing	$0	-1	14.00	35	Nothing	$0	-1	15.00	29	Nothing	$0	-1	16.00	24	Nothing	$0	-1	17.00	20	Nothing	$0	-1	18.00	17
596	2009696	E BURTON ST	1150	50	Local Street		12.00	50	Nothing	$0	-1	13.00	42	Nothing	$0	-1	14.00	35	Nothing	$0	-1	15.00	29	Nothing	$0	-1	16.00	24	Nothing	$0	-1	17.00	20	Nothing	$0	-1	18.00	17
173	3355882	VOELKER LN	2452	50.29	Local Street		11.88	51	Nothing	$0	-1	12.88	43	Nothing	$0	-1	13.88	35	Nothing	$0	-1	14.88	29	Nothing	$0	-1	15.88	24	Nothing	$0	-1	16.88	20	Nothing	$0	-1	17.88	17
232	2009662	N LOCKHART ST	765	51	Local Street		11.88	51	Nothing	$0	-1	12.88	43	Nothing	$0	-1	13.88	35	Nothing	$0	-1	14.88	29	Nothing	$0	-1	15.88	24	Nothing	$0	-1	16.88	20	Nothing	$0	-1	17.88	17
116	2040054	VOELKER LN	3713	51.63	Local Street		11.77	52	Nothing	$0	-1	12.77	43	Nothing	$0	-1	13.77	36	Nothing	$0	-1	14.77	30	Nothing	$0	-1	15.77	25	Nothing	$0	-1	16.77	20	Nothing	$0	-1	17.77	17
393	2009699	S BURNET ST	1137	51.78694332	Local Street		11.77	52	Nothing	$0	-1	12.77	43	Nothing	$0	-1	13.77	36	Nothing	$0	-1	14.77	30	Nothing	$0	-1	15.77	25	Nothing	$0	-1	16.77	20	Nothing	$0	-1	17.77	17
473	2009542	E RECTOR ST	1137	51.91125541	Local Street		11.77	52	Nothing	$0	-1	12.77	43	Nothing	$0	-1	13.77	36	Nothing	$0	-1	14.77	30	Nothing	$0	-1	15.77	25	Nothing	$0	-1	16.77	20	Nothing	$0	-1	17.77	17
518	3213506	CHIME DR	1268	52	Local Street		11.77	52	Nothing	$0	-1	12.77	43	Nothing	$0	-1	13.77	36	Nothing	$0	-1	14.77	30	Nothing	$0	-1	15.77	25	Nothing	$0	-1	16.77	20	Nothing	$0	-1	17.77	17
526	2009652	N CALDWELL ST	1150	52	Local Street		11.77	52	Nothing	$0	-1	12.77	43	Nothing	$0	-1	13.77	36	Nothing	$0	-1	14.77	30	Nothing	$0	-1	15.77	25	Nothing	$0	-1	16.77	20	Nothing	$0	-1	17.77	17
299	2009615	N CALDWELL ST	1119	53	Local Street		11.66	53	Nothing	$0	-1	12.66	44	Nothing	$0	-1	13.66	37	Nothing	$0	-1	14.66	31	Nothing	$0	-1	15.66	25	Nothing	$0	-1	16.66	21	Nothing	$0	-1	17.66	18
495	2009613	N LOCKHART ST	1119	53	Local Street		11.66	53	Nothing	$0	-1	12.66	44	Nothing	$0	-1	13.66	37	Nothing	$0	-1	14.66	31	Nothing	$0	-1	15.66	25	Nothing	$0	-1	16.66	21	Nothing	$0	-1	17.66	18
181	2009640	N SAN MARCOS ST	1126	53.95098039	Local Street		11.55	54	Nothing	$0	-1	12.55	45	Nothing	$0	-1	13.55	38	Nothing	$0	-1	14.55	31	Nothing	$0	-1	15.55	26	Nothing	$0	-1	16.55	21	Nothing	$0	-1	17.55	18
253	2040137	N LOCKHART ST	820	54	Local Street		11.55	54	Nothing	$0	-1	12.55	45	Nothing	$0	-1	13.55	38	Nothing	$0	-1	14.55	31	Nothing	$0	-1	15.55	26	Nothing	$0	-1	16.55	21	Nothing	$0	-1	17.55	18
326	2009580	N BURNET ST	1140	53.51120448	Local Street		11.55	54	Nothing	$0	-1	12.55	45	Nothing	$0	-1	13.55	38	Nothing	$0	-1	14.55	31	Nothing	$0	-1	15.55	26	Nothing	$0	-1	16.55	21	Nothing	$0	-1	17.55	18
534	2031551	SAMARIPA ST	596	53.56428571	Local Street		11.55	54	Nothing	$0	-1	12.55	45	Nothing	$0	-1	13.55	38	Nothing	$0	-1	14.55	31	Nothing	$0

OBJECTID_12	SEGMENTID	FULL_NAME	Area	PCI	Roadway Classification (code):	Year	2021 PCI						2022 PCI						2023 PCI						2024 PCI						2025 PCI						2026 PCI						2027 PCI
							0	Total	$570,794				1	Total	$562,095				2	Total	$612,340				3	Total	$579,181				4	Total	$520,901				5	Total	$575,788				5
				69.13105443		Average PCI	Est. Age	69.39057	Treatment	Cost	Pavement Life Addjustment	Est. Age	64.44613	Treatment	Cost	year extension	Est. Age	59.42088	Treatment	Cost	year extension	Est. Age	53.58249	Treatment	Cost	year extension	Est. Age	49.32323	Treatment	Cost	year extension	Est. Age	44.37374	Treatment	Cost	year extension	Est. Age	40.35354
586	3225437	CARILLON WAY	544	55	Local Street		11.44	55	Nothing	$0	-1	12.44	46	Nothing	$0	-1	13.44	38	Nothing	$0	-1	14.44	32	Nothing	$0	-1	15.44	26	Nothing	$0	-1	16.44	22	Nothing	$0	-1	17.44	18
254	3316867	WT GALLAWAY ST	1925	56	Local Street		11.33	56	Nothing	$0	-1	12.33	47	Nothing	$0	-1	13.33	39	Nothing	$0	-1	14.33	33	Nothing	$0	-1	15.33	27	Nothing	$0	-1	16.33	22	Nothing	$0	-1	17.33	18
339	2031541	W EGGLESTON ST	851	56	Local Street		11.33	56	Nothing	$0	-1	12.33	47	Nothing	$0	-1	13.33	39	Nothing	$0	-1	14.33	33	Nothing	$0	-1	15.33	27	Nothing	$0	-1	16.33	22	Nothing	$0	-1	17.33	18
403	2009666	N SAN MARCOS ST	1137	56	Local Street		11.33	56	Nothing	$0	-1	12.33	47	Nothing	$0	-1	13.33	39	Nothing	$0	-1	14.33	33	Nothing	$0	-1	15.33	27	Nothing	$0	-1	16.33	22	Nothing	$0	-1	17.33	18
139	5302971	GREGG MANOR RD	3557	56.27901354	Major Arterial		11.22	57	Nothing	$0	-1	12.22	48	Nothing	$0	-1	13.22	40	Nothing	$0	-1	14.22	33	Nothing	$0	-1	15.22	27	Nothing	$0	-1	16.22	23	Nothing	$0	-1	17.22	19
29	5189586	MANOR DOWNS RD	4860	56.66	Primary Collector		11.22	57	Nothing	$0	-1	12.22	48	Nothing	$0	-1	13.22	40	Nothing	$0	-1	14.22	33	Nothing	$0	-1	15.22	27	Nothing	$0	-1	16.22	23	Nothing	$0	-1	17.22	19
11	3225432	CARILLON WAY	3482	58	Local Street		11.11	58	Nothing	$0	-1	12.11	49	Nothing	$0	-1	13.11	41	Nothing	$0	-1	14.11	34	Nothing	$0	-1	15.11	28	Nothing	$0	-1	16.11	23	Nothing	$0	-1	17.11	19
49	2047706	BROWNSBORO CT	882	58	Local Street		11.11	58	Nothing	$0	-1	12.11	49	Nothing	$0	-1	13.11	41	Nothing	$0	-1	14.11	34	Nothing	$0	-1	15.11	28	Nothing	$0	-1	16.11	23	Nothing	$0	-1	17.11	19
93	3500676	FOREST SAGE ST	1726	57.26553672	Local Street		11.11	58	Nothing	$0	-1	12.11	49	Nothing	$0	-1	13.11	41	Nothing	$0	-1	14.11	34	Nothing	$0	-1	15.11	28	Nothing	$0	-1	16.11	23	Nothing	$0	-1	17.11	19
113	2009533	N BASTROP ST	561	57.94	Local Street		11.11	58	Nothing	$0	-1	12.11	49	Nothing	$0	-1	13.11	41	Nothing	$0	-1	14.11	34	Nothing	$0	-1	15.11	28	Nothing	$0	-1	16.11	23	Nothing	$0	-1	17.11	19
266	5302967	GENOME DR	2242	57.59639831	Local Street		11.11	58	Nothing	$0	-1	12.11	49	Nothing	$0	-1	13.11	41	Nothing	$0	-1	14.11	34	Nothing	$0	-1	15.11	28	Nothing	$0	-1	16.11	23	Nothing	$0	-1	17.11	19
272	2009521	N BASTROP ST	1082	57.94	Local Street		11.11	58	Nothing	$0	-1	12.11	49	Nothing	$0	-1	13.11	41	Nothing	$0	-1	14.11	34	Nothing	$0	-1	15.11	28	Nothing	$0	-1	16.11	23	Nothing	$0	-1	17.11	19
420	2009643	E PARSONS ST	913	58	Local Street		11.11	58	Nothing	$0	-1	12.11	49	Nothing	$0	-1	13.11	41	Nothing	$0	-1	14.11	34	Nothing	$0	-1	15.11	28	Nothing	$0	-1	16.11	23	Nothing	$0	-1	17.11	19
442	2009553	N BASTROP ST	1133	57.17967914	Local Street		11.11	58	Nothing	$0	-1	12.11	49	Nothing	$0	-1	13.11	41	Nothing	$0	-1	14.11	34	Nothing	$0	-1	15.11	28	Nothing	$0	-1	16.11	23	Nothing	$0	-1	17.11	19
486	2009647	E BOYCE ST	1150	58	Local Street		11.11	58	Nothing	$0	-1	12.11	49	Nothing	$0	-1	13.11	41	Nothing	$0	-1	14.11	34	Nothing	$0	-1	15.11	28	Nothing	$0	-1	16.11	23	Nothing	$0	-1	17.11	19
497	5619726	BALLERSTEDT RD	4412	57.25	Local Street		11.11	58	Nothing	$0	-1	12.11	49	Nothing	$0	-1	13.11	41	Nothing	$0	-1	14.11	34	Nothing	$0	-1	15.11	28	Nothing	$0	-1	16.11	23	Nothing	$0	-1	17.11	19
555	3213483	INDIAN OAK BND	1929	57.94391026	Local Street		11.11	58	Nothing	$0	-1	12.11	49	Nothing	$0	-1	13.11	41	Nothing	$0	-1	14.11	34	Nothing	$0	-1	15.11	28	Nothing	$0	-1	16.11	23	Nothing	$0	-1	17.11	19
604	3425857	GREGG LN	3603	57.14	Local Street		11.11	58	Nothing	$0	-1	12.11	49	Nothing	$0	-1	13.11	41	Nothing	$0	-1	14.11	34	Nothing	$0	-1	15.11	28	Nothing	$0	-1	16.11	23	Nothing	$0	-1	17.11	19
57	2009692	E BURTON ST	1130	58.81321839	Local Street		11.00	59	Nothing	$0	-1	12.00	50	Nothing	$0	-1	13.00	42	Nothing	$0	-1	14.00	35	Nothing	$0	-1	15.00	29	Nothing	$0	-1	16.00	24	Nothing	$0	-1	17.00	20
78	2045820	MIZZEN ST	1002	59	Local Street		11.00	59	Nothing	$0	-1	12.00	50	Nothing	$0	-1	13.00	42	Nothing	$0	-1	14.00	35	Nothing	$0	-1	15.00	29	Nothing	$0	-1	16.00	24	Nothing	$0	-1	17.00	20
135	3384421	S LAMPASAS ST	1281	59	Local Street		11.00	59	Nothing	$0	-1	12.00	50	Nothing	$0	-1	13.00	42	Nothing	$0	-1	14.00	35	Nothing	$0	-1	15.00	29	Nothing	$0	-1	16.00	24	Nothing	$0	-1	17.00	20
545	2009560	N BURNET ST	1137	59	Local Street		11.00	59	Nothing	$0	-1	12.00	50	Nothing	$0	-1	13.00	42	Nothing	$0	-1	14.00	35	Nothing	$0	-1	15.00	29	Nothing	$0	-1	16.00	24	Nothing	$0	-1	17.00	20
1	3293227	LEXINGTON ST	11255	59	Primary Collector		11.00	59	Nothing	$0	-1	12.00	50	Nothing	$0	-1	13.00	42	Nothing	$0	-1	14.00	35	Nothing	$0	-1	15.00	29	Nothing	$0	-1	16.00	24	Nothing	$0	-1	17.00	20
19	5328024	TINKER ST	2043	59.4469075	Local Street		10.88	60	Nothing	$0	-1	11.88	51	Nothing	$0	-1	12.88	43	Nothing	$0	-1	13.88	35	Nothing	$0	-1	14.88	29	Nothing	$0	-1	15.88	24	Nothing	$0	-1	16.88	20
22	3213472	CARRIAGE HILLS DR	1102	60	Local Street		10.88	60	Nothing	$0	-1	11.88	51	Nothing	$0	-1	12.88	43	Nothing	$0	-1	13.88	35	Nothing	$0	-1	14.88	29	Nothing	$0	-1	15.88	24	Nothing	$0	-1	16.88	20
26	2009672	S LAMPASAS ST	1126	60	Local Street		10.88	60	Nothing	$0	-1	11.88	51	Nothing	$0	-1	12.88	43	Nothing	$0	-1	13.88	35	Nothing	$0	-1	14.88	29	Nothing	$0	-1	15.88	24	Nothing	$0	-1	16.88	20
32	2009686	S CALDWELL ST	1119	60	Local Street		10.88	60	Nothing	$0	-1	11.88	51	Nothing	$0	-1	12.88	43	Nothing	$0	-1	13.88	35	Nothing	$0	-1	14.88	29	Nothing	$0	-1	15.88	24	Nothing	$0	-1	16.88	20
34	2031526	N BURNET ST	1664	60	Local Street		10.88	60	Nothing	$0	-1	11.88	51	Nothing	$0	-1	12.88	43	Nothing	$0	-1	13.88	35	Nothing	$0	-1	14.88	29	Nothing	$0	-1	15.88	24	Nothing	$0	-1	16.88	20
35	3192810	STONERIDGE GAP LN	2335	59.20281385	Local Street		10.88	60	Nothing	$0	-1	11.88	51	Nothing	$0	-1	12.88	43	Nothing	$0	-1	13.88	35	Nothing	$0	-1	14.88	29	Nothing	$0	-1	15.88	24	Nothing	$0	-1	16.88	20
48	3192801	STONERIDGE GAP LN	1106	60	Local Street		10.88	60	Nothing	$0	-1	11.88	51	Nothing	$0	-1	12.88	43	Nothing	$0	-1	13.88	35	Nothing	$0	-1	14.88	29	Nothing	$0	-1	15.88	24	Nothing	$0	-1	16.88	20
84	2047705	ATHENS ST	486	60	Local Street		10.88	60	Nothing	$0	-1	11.88	51	Nothing	$0	-1	12.88	43	Nothing	$0	-1	13.88	35	Nothing	$0	-1	14.88	29	Nothing	$0	-1	15.88	24	Nothing	$0	-1	16.88	20
110	5081453	CLARA MARTIN RD	661	60	Local Street		10.88	60	Nothing	$0	-1	11.88	51	Nothing	$0	-1	12.88	43	Nothing	$0	-1	13.88	35	Nothing	$0	-1	14.88	29	Nothing	$0	-1	15.88	24	Nothing	$0	-1	16.88	20
118	2046048	CANTON CT	565	60	Local Street		10.88	60	Nothing	$0	-1	11.88	51	Nothing	$0	-1	12.88	43	Nothing	$0	-1	13.88	35	Nothing	$0	-1	14.88	29	Nothing	$0	-1	15.88	24	Nothing	$0	-1	16.88	20
134	5302963	TILLGANG PASS	2421	60	Local Street		10.88	60	Nothing	$0	-1	11.88	51	Nothing	$0	-1	12.88	43	Nothing	$0	-1	13.88	35	Nothing	$0	-1	14.88	29	Nothing	$0	-1	15.88	24	Nothing	$0	-1	16.88	20
136	2044982	MIZZEN ST	1002	60	Local Street		10.88	60	Nothing	$0	-1	11.88	51	Nothing	$0	-1	12.88	43	Nothing	$0	-1	13.88	35	Nothing	$0	-1	14.88	29	Nothing	$0	-1	15.88	24	Nothing	$0	-1	16.88	20
154	2045824	MAXA DR	1002	60	Local Street		10.88	60	Nothing	$0	-1	11.88	51	Nothing	$0	-1	12.88	43	Nothing	$0	-1	13.88	35	Nothing	$0	-1	14.88	29	Nothing	$0	-1	15.88	24	Nothing	$0	-1	16.88	20
162	5081455	CLARA MARTIN RD	589	60	Local Street		10.88	60	Nothing	$0	-1	11.88	51	Nothing	$0	-1	12.88	43	Nothing	$0	-1	13.88	35	Nothing	$0	-1	14.88	29	Nothing	$0	-1	15.88	24	Nothing	$0	-1	16.88	20
165	2044975	MAXA DR	1037	60	Local Street		10.88	60	Nothing	$0	-1	11.88	51	Nothing	$0	-1	12.88	43	Nothing	$0	-1	13.88	35	Nothing	$0	-1	14.88	29	Nothing	$0	-1	15.88	24	Nothing	$0	-1	16.88	20
170	3225423	WEDDING DR	1133	60	Local Street		10.88	60	Nothing	$0	-1	11.88	51	Nothing	$0	-1	12.88	43	Nothing	$0	-1	13.88	35	Nothing	$0	-1	14.88	29	Nothing	$0	-1	15.88	24	Nothing	$0	-1	16.88	20
180	5679986	VOELKER LN	3369	60	Local Street		10.88	60	Nothing	$0	-1	11.88	51	Nothing	$0	-1	12.88	43	Nothing	$0	-1	13.88	35	Nothing	$0	-1	14.88	29	Nothing	$0	-1	15.88	24	Nothing	$0	-1	16.88	20
216	5189062	CALVIN COOLIDGE WAY	975	60	Local Street		10.88	60	Nothing	$0	-1	11.88	51	Nothing	$0	-1	12.88	43	Nothing	$0	-1	13.88	35	Nothing	$0	-1	14.88	29	Nothing	$0	-1	15.88	24	Nothing	$0	-1	16.88	20
227	2046042	BASTROP ST	1020	60	Local Street		10.88	60	Nothing	$0	-1	11.88	51	Nothing	$0	-1	12.88	43	Nothing	$0	-1	13.88	35	Nothing	$0	-1	14.88	29	Nothing	$0	-1	15.88	24	Nothing	$0	-1	16.88	20
237	3500678	CARRIAGE HILLS DR	971	60	Local Street		10.88	60	Nothing	$0	-1	11.88	51	Nothing	$0	-1	12.88	43	Nothing	$0	-1	13.88	35	Nothing	$0	-1	14.88	29	Nothing	$0	-1	15.88	24	Nothing	$0	-1	16.88	20
240	2047414	CONSTELLATION DR	1006	60	Local Street		10.88	60	Nothing	$0	-1	11.88	51	Nothing	$0	-1	12.88	43	Nothing	$0	-1	13.88	35	Nothing	$0	-1	14.88	29	Nothing	$0	-1	15.88	24	Nothing	$0	-1	16.88	20
243	2046156	CANOPY LN	3107	60	Local Street		10.88	60	Nothing	$0	-1	11.88	51	Nothing	$0	-1	12.88	43	Nothing	$0	-1	13.88	35	Nothing	$0	-1	14.88	29	Nothing	$0	-1	15.88	24	Nothing	$0	-1	16.88	20
255	2009700	S LA GRANGE ST	207	60	Local Street		10.88	60	Nothing	$0	-1	11.88	51	Nothing	$0	-1	12.88	43	Nothing	$0	-1	13.88	35	Nothing	$0	-1	14.88	29	Nothing	$0	-1	15.88	24	Nothing	$0	-1	16.88	20
286	2045947	ATHENS ST	1178	60	Local Street		10.88	60	Nothing	$0	-1	11.88	51	Nothing	$0	-1	12.88	43	Nothing	$0	-1	13.88	35	Nothing	$0	-1	14.88	29	Nothing	$0	-1	15.88	24	Nothing	$0	-1	16.88	20
314	2046157	CANOPY LN	992	60	Local Street		10.88	60	Nothing	$0	-1	11.88	51	Nothing	$0	-1	12.88	43	Nothing	$0	-1	13.88	35	Nothing	$0	-1	14.88	29	Nothing	$0	-1	15.88	24	Nothing	$0	-1	16.88	20
335	2047698	ATHENS ST	1106	60	Local Street		10.88	60	Nothing	$0	-1	11.88	51	Nothing	$0	-1	12.88	43	Nothing	$0	-1	13.88	35	Nothing	$0	-1	14.88	29	Nothing	$0	-1	15.88	24	Nothing	$0	-1	16.88	20
336	2047409	CANOPY LN	1030	60	Local Street		10.88	60	Nothing	$0	-1	11.88	51	Nothing	$0	-1	12.88	43	Nothing	$0	-1	13.88	35	Nothing	$0	-1	14.88	29	Nothing	$0	-1	15.88	24	Nothing	$0	-1	16.88	20
347	3213505	ST MARY DR	1095	60	Local Street		10.88	60	Nothing	$0	-1	11.88	51	Nothing	$0	-1	12.88	43	Nothing	$0	-1	13.88	35	Nothing	$0	-1	14.88	29	Nothing	$0	-1	15.88	24	Nothing	$0	-1	16.88	20
352	2045955	BASTROP ST	995	60	Local Street		10.88	60	Nothing	$0	-1	11.88	51	Nothing	$0	-1	12.88	43	Nothing	$0	-1	13.88	35	Nothing	$0	-1	14.88	29	Nothing	$0	-1	15.88	24	Nothing	$0	-1	16.88	20
357	5115484	CLARA MARTIN RD	2366	60	Local Street		10.88	60	Nothing	$0	-1	11.88	51	Nothing	$0	-1	12.88	43	Nothing	$0	-1	13.88	35	Nothing	$0	-1	14.88	29	Nothing	$0	-1	15.88	24	Nothing	$0	-1	16.88	20
367	5189055	WT GALLAWAY ST	289	60	Local Street		10.88	60	Nothing	$0	-1	11.88	51	Nothing	$0	-1	12.88	43	Nothing	$0	-1	13.88	35	Nothing	$0	-1	14.88	29	Nothing	$0	-1	15.88	24	Nothing	$0	-1	16.88	20
370	3213507	CHIME DR	1037	60	Local Street		10.88	60	Nothing	$0	-1	11.88	51	Nothing	$0	-1	12.88	43	Nothing	$0	-1	13.88	35	Nothing	$0	-1	14.88	29	Nothing	$0	-1	15.88	24	Nothing	$0	-1	16.88	20
379	5189057	CALVIN COOLIDGE WAY	513	60	Local Street		10.88	60	Nothing	$0	-1	11.88	51	Nothing	$0	-1	12.88	43	Nothing	$0	-1	13.88	35	Nothing	$0	-1	14.88	29	Nothing	$0	-1	15.88	24	Nothing	$0	-1	16.88	20
384	2045952	NAVASOTA ST	982	60	Local Street		10.88	60	Nothing	$0	-1	11.88	51	Nothing	$0	-1	12.88	43	Nothing	$0	-1	13.88	35	Nothing	$0	-1	14.88	29	Nothing	$0	-1	15.88	24	Nothing	$0	-1	16.88	20
391	5081467	PERLANGE PASS	916	60	Local Street		10.88	60	Nothing	$0	-1	11.88	51	Nothing	$0	-1	12.88	43	Nothing	$0	-1	13.88	35	Nothing	$0	-1	14.88	29	Nothing	$0	-1	15.88	24	Nothing	$0	-1	16.88	20
401	3287734	BELLA PKWY	1719	60	Local Street		10.88	60	Nothing	$0	-1	11.88	51	Nothing	$0	-1	12.88	43	Nothing	$0	-1	13.88	35	Nothing	$0	-1	14.88	29	Nothing	$0	-1	15.88	24	Nothing	$0	-1	16.88	20
413	2044978	MAXA DR	982	60	Local Street		10.88	60	Nothing	$0	-1	11.88	51	Nothing	$0	-1	12.88	43	Nothing	$0	-1	13.88	35	Nothing	$0	-1	14.88	29	Nothing	$0	-1	15.88	24	Nothing	$0	-1	16.88	20
416	2009675	W CARRIE MANOR ST	1068	60	Local Street		10.88	60	Nothing	$0	-1	11.88	51	Nothing	$0	-1	12.88	43	Nothing	$0	-1	13.88	35	Nothing	$0	-1	14.88	29	Nothing	$0	-1	15.88	24	Nothing	$0	-1	16.88	20
419	2047707	HEREFORD ST	3138	60	Local Street		10.88	60	Nothing	$0	-1	11.88	51	Nothing	$0	-1	12.88	43	Nothing	$0	-1	13.88	35	Nothing	$0	-1	14.88	29	Nothing	$0	-1	15.88	24	Nothing	$0	-1	16.88	20
423	2046046	LAPOYNOR ST	217	60	Local Street		10.88	60	Nothing	$0	-1	11.88	51	Nothing	$0	-1	12.88	43	Nothing	$0	-1	13.88	35	Nothing	$0	-1	14.88	29	Nothing	$0	-1	15.88	24	Nothing	$0	-1	16.88	20
441	2047691	ABERNATHY	968	60	Local Street		10.88	60	Nothing	$0	-1	11.88	51	Nothing	$0	-1	12.88	43	Nothing	$0	-1	13.88	35	Nothing	$0	-1	14.88	29	Nothing	$0	-1	15.88	24	Nothing	$0	-1	16.88	20
451	2045949	MARSHALL ST	3155	60	Local Street		10.88	60	Nothing	$0	-1	11.88	51	Nothing	$0	-1	12.88	43	Nothing	$0	-1	13.88	35	Nothing	$0	-1	14.88	29	Nothing	$0	-1	15.88	24	Nothing	$0	-1	16.88	20
464	2046043	BASTROP ST	975	60	Local Street		10.88	60	Nothing	$0	-1	11.88	51	Nothing	$0	-1	12.88	43	Nothing	$0	-1	13.88	35	Nothing	$0	-1	14.88	29	Nothing	$0	-1	15.88	24	Nothing	$0	-1	16.88	20
474	3213482	INDIAN OAK BND	668	60	Local Street		10.88	60	Nothing	$0	-1	11.88	51	Nothing	$0	-1	12.88	43	Nothing	$0	-1	13.88	35	Nothing	$0	-1	14.88	29	Nothing	$0	-1	15.88	24	Nothing	$0	-1	16.88	20
476	3192848	JAMIE DR	889	60	Local Street		10.88	60	Nothing	$0	-1	11.88	51	Nothing	$0	-1	12.88	43	Nothing	$0	-1	13.88	35	Nothing	$0	-1	14.88	29	Nothing	$0	-1	15.88	24	Nothing	$0	-1	16.88	20
485	2009561	E BROWNING ST	1175	59.80519481	Local Street		10.88	60	Nothing	$0	-1	11.88	51	Nothing	$0	-1	12.88	43	Nothing	$0	-1	13.88	35	Nothing	$0	-1	14.88	29	Nothing	$0	-1	15.88	24	Nothing	$0	-1	16.88	20
506	2045946	ATHENS ST	2335	60	Local Street		10.88	60	Nothing	$0	-1	11.88	51	Nothing	$0	-1	12.88	43	Nothing	$0	-1	13.88	35	Nothing	$0	-1	14.88	29	Nothing	$0	-1	15.88	24	Nothing	$0	-1	16.88	20
509	3500682	CARRIAGE HILLS DR	486	60	Local Street		10.88	60	Nothing	$0	-1	11.88	51	Nothing	$0	-1	12.88	43	Nothing	$0	-1	13.88	35	Nothing	$0	-1	14.88	29	Nothing	$0	-1	15.88	24	Nothing	$0	-1	16.88	20
512	5115486	CLARA MARTIN RD	1660	60	Local Street		10.88	60	Nothing	$0	-1	11.88	51	Nothing	$0	-1	12.88	43	Nothing	$0	-1	13.88	35	Nothing	$0	-1	14.88	29	Nothing	$0	-1	15.88	24	Nothing	$0	-1	16.88	20
524	5115488	DENTON LINE RD	1016	60	Local Street		10.88	60	Nothing	$0	-1	11.88	51	Nothing	$0	-1	12.88	43	Nothing	$0	-1	13.88	35	Nothing	$0	-1	14.88	29	Nothing	$0	-1	15.88	24	Nothing	$0	-1	16.88	20
558	2045956	BASTROP ST	975	60	Local Street		10.88	60	Nothing	$0	-1	11.88	51	Nothing	$0	-1	12.88	43	Nothing	$0	-1	13.88	35	Nothing	$0	-1	14.88	29	Nothing	$0	-1	15.88	24	Nothing	$0	-1	16.88	20
563	5081450	CLARA MARTIN RD	1226	60	Local Street		10.88	60	Nothing	$0	-1	11.88	51	Nothing	$0	-1	12.88	43	Nothing	$0	-1	13.88	35	Nothing	$0	-1	14.88	29	Nothing	$0	-1	15.88	24	Nothing	$0	-1	16.88	20
572	2009676	E CARRIE MANOR ST	1144	59.89393939	Local Street		10.88	60	Nothing	$0	-1	11.88	51	Nothing	$0	-1	12.88	43	Nothing	$0	-1	13.88	35	Nothing	$0	-1	14.88	29	Nothing	$0	-1	15.88	24	Nothing	$0	-1	16.88	20
584	2047699	BURTON ST	541	60	Local Street		10.88	60	Nothing	$0	-1	11.88	51	Nothing	$0	-1	12.88	43	Nothing	$0	-1	13.88	35	Nothing	$0	-1	14.88	29	Nothing	$0	-1	15.88	24	Nothing	$0	-1	16.88	20
592	2044983	SKYSAIL DR	2787	60	Local Street		10.88	60	Nothing	$0	-1	11.88	51	Nothing	$0	-1	12.88	43	Nothing	$0	-1	13.88	35	Nothing	$0	-1	14.88	29	Nothing	$0	-1	15.88	24	Nothing	$0	-1	16.88	20
123	3283342	GREGG MANOR RD	19111	60	Major Arterial		10.88	60	Nothing	$0	-1	11.88	51	Nothing	$0	-1	12.88	43	Nothing	$0	-1	13.88	35	Nothing	$0	-1	14.88	29	Nothing	$0	-1	15.88	24	Nothing	$0	-1	16.88	20
349	3287785	SHADOWGLEN BLVD	6901	60	Major Arterial		10.88	60	Nothing	$0	-1	11.88	51	Nothing	$0	-1	12.88	43	Nothing	$0	-1	13.88	35	Nothing	$0	-1	14.88	29	Nothing	$0	-1	15.88	24	Nothing	$0	-1	16.88	20
17	3225420	RING DR	1820	60	Primary Collector		10.88	60	Nothing	$0	-1	11.88	51	Nothing	$0	-1	12.88	43	Nothing	$0	-1	13.88	35	Nothing	$0	-1	14.88	29	Nothing	$0	-1	15.88	24	Nothing	$0	-1	16.88	20
33	2009653	W PARSONS ST	1575	59.74137931	Primary Collector		10.88	60	Nothing	$0	-1	11.88	51	Nothing	$0	-1	12.88	43	Nothing	$0	-1	13.88	35	Nothing	$0	-1	14.88	29	Nothing	$0	-1	15.88	24	Nothing	$0	-1	16.88	20
44	2031525	N LEXINGTON ST	2255	60	Primary Collector		10.88	60	Nothing	$0	-1	11.88	51	Nothing	$0	-1	12.88	43	Nothing	$0	-1	13.88	35	Nothing	$0	-1	14.88	29	Nothing	$0	-1	15.88	24	Nothing	$0	-1	16.88	20
69	5081446	PASEO DE PRESIDENTE BLV

OBJECTID_12	SEGMENTID	FULL_NAME	Area	PCI	Roadway Classification (code):	Year	2021 PCI 0	Total	$570,794			2022 PCI 1	Total	$562,095			2023 PCI 2	Total	$612,340			2024 PCI 3	Total	$579,181			2025 PCI 4	Total	$520,901			2026 PCI 5	Total	$575,788			2027 PCI 5
				69.13105443		Average PCI	Est. Age 69.39057	Treatment	Cost	Pavement Life Addjustment		Est. Age 64.44613	Treatment	Cost	year extension		Est. Age 59.42088	Treatment	Cost	year extension		Est. Age 53.58249	Treatment	Cost	year extension		Est. Age 49.32323	Treatment	Cost	year extension		Est. Age 44.37374	Treatment	Cost	year extension		Est. Age 40.35354
206	3316786	PASEO DE PRESIDENTE BLVD	1810	60	Primary Collector		10.88	60	Nothing	$0	-1	11.88	51	Nothing	$0	-1	12.88	43	Nothing	$0	-1	13.88	35	Nothing	$0	-1	14.88	29	Nothing	$0	-1	15.88	24	Nothing	$0	-1	16.88	20
354	5095777	RING DR	1540	60	Primary Collector		10.88	60	Nothing	$0	-1	11.88	51	Nothing	$0	-1	12.88	43	Nothing	$0	-1	13.88	35	Nothing	$0	-1	14.88	29	Nothing	$0	-1	15.88	24	Nothing	$0	-1	16.88	20
412	3225421	RING DR	1545	60	Primary Collector		10.88	60	Nothing	$0	-1	11.88	51	Nothing	$0	-1	12.88	43	Nothing	$0	-1	13.88	35	Nothing	$0	-1	14.88	29	Nothing	$0	-1	15.88	24	Nothing	$0	-1	16.88	20
462	3316856	PASEO DE PRESIDENTE BLVD	1395	60	Primary Collector		10.88	60	Nothing	$0	-1	11.88	51	Nothing	$0	-1	12.88	43	Nothing	$0	-1	13.88	35	Nothing	$0	-1	14.88	29	Nothing	$0	-1	15.88	24	Nothing	$0	-1	16.88	20
538	2048116	RING DR	1335	60	Primary Collector		10.88	60	Nothing	$0	-1	11.88	51	Nothing	$0	-1	12.88	43	Nothing	$0	-1	13.88	35	Nothing	$0	-1	14.88	29	Nothing	$0	-1	15.88	24	Nothing	$0	-1	16.88	20
546	2048117	RING DR	2975	60	Primary Collector		10.88	60	Nothing	$0	-1	11.88	51	Nothing	$0	-1	12.88	43	Nothing	$0	-1	13.88	35	Nothing	$0	-1	14.88	29	Nothing	$0	-1	15.88	24	Nothing	$0	-1	16.88	20
5	5081486	ELLARY LN	2136	61	Local Street		10.75	61	Nothing	$0	-1	11.75	52	Nothing	$0	-1	12.75	44	Nothing	$0	-1	13.75	36	Nothing	$0	-1	14.75	30	Nothing	$0	-1	15.75	25	Nothing	$0	-1	16.75	21
129	3316861	JAMES MANOR ST	3386	60.27323777	Local Street		10.75	61	Nothing	$0	-1	11.75	52	Nothing	$0	-1	12.75	44	Nothing	$0	-1	13.75	36	Nothing	$0	-1	14.75	30	Nothing	$0	-1	15.75	25	Nothing	$0	-1	16.75	21
131	3192852	CUMMINS WAY	4237	61	Local Street		10.75	61	Nothing	$0	-1	11.75	52	Nothing	$0	-1	12.75	44	Nothing	$0	-1	13.75	36	Nothing	$0	-1	14.75	30	Nothing	$0	-1	15.75	25	Nothing	$0	-1	16.75	21
182	2009599	W EGGLESTON ST	1137	61	Local Street		10.75	61	Nothing	$0	-1	11.75	52	Nothing	$0	-1	12.75	44	Nothing	$0	-1	13.75	36	Nothing	$0	-1	14.75	30	Nothing	$0	-1	15.75	25	Nothing	$0	-1	16.75	21
229	2009674	W CARRIE MANOR ST	1171	60.13095238	Local Street		10.75	61	Nothing	$0	-1	11.75	52	Nothing	$0	-1	12.75	44	Nothing	$0	-1	13.75	36	Nothing	$0	-1	14.75	30	Nothing	$0	-1	15.75	25	Nothing	$0	-1	16.75	21
334	2009620	E EGGLESTON ST	1119	60.07352941	Local Street		10.75	61	Nothing	$0	-1	11.75	52	Nothing	$0	-1	12.75	44	Nothing	$0	-1	13.75	36	Nothing	$0	-1	14.75	30	Nothing	$0	-1	15.75	25	Nothing	$0	-1	16.75	21
392	5189047	JAMES MANOR ST	2501	60.97526316	Local Street		10.75	61	Nothing	$0	-1	11.75	52	Nothing	$0	-1	12.75	44	Nothing	$0	-1	13.75	36	Nothing	$0	-1	14.75	30	Nothing	$0	-1	15.75	25	Nothing	$0	-1	16.75	21
395	5081459	CLARA MARTIN RD	878	60.73333333	Local Street		10.75	61	Nothing	$0	-1	11.75	52	Nothing	$0	-1	12.75	44	Nothing	$0	-1	13.75	36	Nothing	$0	-1	14.75	30	Nothing	$0	-1	15.75	25	Nothing	$0	-1	16.75	21
436	2009636	N LA GRANGE ST	1116	61	Local Street		10.75	61	Nothing	$0	-1	11.75	52	Nothing	$0	-1	12.75	44	Nothing	$0	-1	13.75	36	Nothing	$0	-1	14.75	30	Nothing	$0	-1	15.75	25	Nothing	$0	-1	16.75	21
448	2009504	N BASTROP ST	1061	60.59090909	Local Street		10.75	61	Nothing	$0	-1	11.75	52	Nothing	$0	-1	12.75	44	Nothing	$0	-1	13.75	36	Nothing	$0	-1	14.75	30	Nothing	$0	-1	15.75	25	Nothing	$0	-1	16.75	21
564	2031543	W BOYCE ST	834	60.14487179	Local Street		10.75	61	Nothing	$0	-1	11.75	52	Nothing	$0	-1	12.75	44	Nothing	$0	-1	13.75	36	Nothing	$0	-1	14.75	30	Nothing	$0	-1	15.75	25	Nothing	$0	-1	16.75	21
599	2045823	TOPSAIL DR	582	60.46666667	Local Street		10.75	61	Nothing	$0	-1	11.75	52	Nothing	$0	-1	12.75	44	Nothing	$0	-1	13.75	36	Nothing	$0	-1	14.75	30	Nothing	$0	-1	15.75	25	Nothing	$0	-1	16.75	21
583	3346012	GREGG MANOR RD	10523	60.88967136	Major Arterial		10.75	61	Nothing	$0	-1	11.75	52	Nothing	$0	-1	12.75	44	Nothing	$0	-1	13.75	36	Nothing	$0	-1	14.75	30	Nothing	$0	-1	15.75	25	Nothing	$0	-1	16.75	21
320	3225422	RING DR	4900	61	Primary Collector		10.75	61	Nothing	$0	-1	11.75	52	Nothing	$0	-1	12.75	44	Nothing	$0	-1	13.75	36	Nothing	$0	-1	14.75	30	Nothing	$0	-1	15.75	25	Nothing	$0	-1	16.75	21
6	2046045	ATHENS ST	1009	62	Local Street		10.63	62	Nothing	$0	-1	11.63	53	Nothing	$0	-1	12.63	45	Nothing	$0	-1	13.63	37	Nothing	$0	-1	14.63	31	Nothing	$0	-1	15.63	25	Nothing	$0	-1	16.63	21
43	3225431	SNOW LN	3114	61.408102	Local Street		10.63	62	Nothing	$0	-1	11.63	53	Nothing	$0	-1	12.63	45	Nothing	$0	-1	13.63	37	Nothing	$0	-1	14.63	31	Nothing	$0	-1	15.63	25	Nothing	$0	-1	16.63	21
142	2009697	S BASTROP ST	1216	61.59117965	Local Street		10.63	62	Nothing	$0	-1	11.63	53	Nothing	$0	-1	12.63	45	Nothing	$0	-1	13.63	37	Nothing	$0	-1	14.63	31	Nothing	$0	-1	15.63	25	Nothing	$0	-1	16.63	21
159	3192808	STONERIDGE GAP LN	1047	62	Local Street		10.63	62	Nothing	$0	-1	11.63	53	Nothing	$0	-1	12.63	45	Nothing	$0	-1	13.63	37	Nothing	$0	-1	14.63	31	Nothing	$0	-1	15.63	25	Nothing	$0	-1	16.63	21
177	2047415	OZ RD	520	62	Local Street		10.63	62	Nothing	$0	-1	11.63	53	Nothing	$0	-1	12.63	45	Nothing	$0	-1	13.63	37	Nothing	$0	-1	14.63	31	Nothing	$0	-1	15.63	25	Nothing	$0	-1	16.63	21
223	5091124	JOY LEE LN	1206	62	Local Street		10.63	62	Nothing	$0	-1	11.63	53	Nothing	$0	-1	12.63	45	Nothing	$0	-1	13.63	37	Nothing	$0	-1	14.63	31	Nothing	$0	-1	15.63	25	Nothing	$0	-1	16.63	21
236	3310498	CARRIAGE HILLS DR	971	62	Local Street		10.63	62	Nothing	$0	-1	11.63	53	Nothing	$0	-1	12.63	45	Nothing	$0	-1	13.63	37	Nothing	$0	-1	14.63	31	Nothing	$0	-1	15.63	25	Nothing	$0	-1	16.63	21
381	2044979	GALLANT ST	1085	62	Local Street		10.63	62	Nothing	$0	-1	11.63	53	Nothing	$0	-1	12.63	45	Nothing	$0	-1	13.63	37	Nothing	$0	-1	14.63	31	Nothing	$0	-1	15.63	25	Nothing	$0	-1	16.63	21
457	2009622	E EGGLESTON ST	458	62	Local Street		10.63	62	Nothing	$0	-1	11.63	53	Nothing	$0	-1	12.63	45	Nothing	$0	-1	13.63	37	Nothing	$0	-1	14.63	31	Nothing	$0	-1	15.63	25	Nothing	$0	-1	16.63	21
472	2009594	W EGGLESTON ST	1126	62	Local Street		10.63	62	Nothing	$0	-1	11.63	53	Nothing	$0	-1	12.63	45	Nothing	$0	-1	13.63	37	Nothing	$0	-1	14.63	31	Nothing	$0	-1	15.63	25	Nothing	$0	-1	16.63	21
541	2009635	N LAMPASAS ST	537	62	Local Street		10.63	62	Nothing	$0	-1	11.63	53	Nothing	$0	-1	12.63	45	Nothing	$0	-1	13.63	37	Nothing	$0	-1	14.63	31	Nothing	$0	-1	15.63	25	Nothing	$0	-1	16.63	21
550	2009596	E WHEELER ST	1123	62	Local Street		10.63	62	Nothing	$0	-1	11.63	53	Nothing	$0	-1	12.63	45	Nothing	$0	-1	13.63	37	Nothing	$0	-1	14.63	31	Nothing	$0	-1	15.63	25	Nothing	$0	-1	16.63	21
575	5381155	INTEGRITY BLVD	854	61.25	Local Street		10.63	62	Nothing	$0	-1	11.63	53	Nothing	$0	-1	12.63	45	Nothing	$0	-1	13.63	37	Nothing	$0	-1	14.63	31	Nothing	$0	-1	15.63	25	Nothing	$0	-1	16.63	21
579	2009545	N BURNET ST	586	62	Local Street		10.63	62	Nothing	$0	-1	11.63	53	Nothing	$0	-1	12.63	45	Nothing	$0	-1	13.63	37	Nothing	$0	-1	14.63	31	Nothing	$0	-1	15.63	25	Nothing	$0	-1	16.63	21
111	2009494	GREGG MANOR RD	4444	62	Major Arterial		10.63	62	Nothing	$0	-1	11.63	53	Nothing	$0	-1	12.63	45	Nothing	$0	-1	13.63	37	Nothing	$0	-1	14.63	31	Nothing	$0	-1	15.63	25	Nothing	$0	-1	16.63	21
449	5081442	PASEO DE PRESIDENTE BLVD	1485	61.7877566	Primary Collector		10.63	62	Nothing	$0	-1	11.63	53	Nothing	$0	-1	12.63	45	Nothing	$0	-1	13.63	37	Nothing	$0	-1	14.63	31	Nothing	$0	-1	15.63	25	Nothing	$0	-1	16.63	21
2	2047411	MAXA DR	1013	63	Local Street		10.50	63	Nothing	$0	-1	11.50	54	Nothing	$0	-1	12.50	46	Nothing	$0	-1	13.50	38	Nothing	$0	-1	14.50	32	Nothing	$0	-1	15.50	26	Nothing	$0	-1	16.50	22
20	2009606	N BURNET ST	1140	63	Local Street		10.50	63	Nothing	$0	-1	11.50	54	Nothing	$0	-1	12.50	46	Nothing	$0	-1	13.50	38	Nothing	$0	-1	14.50	32	Nothing	$0	-1	15.50	26	Nothing	$0	-1	16.50	22
66	2046047	LAPOYNOR ST	544	63	Local Street		10.50	63	Nothing	$0	-1	11.50	54	Nothing	$0	-1	12.50	46	Nothing	$0	-1	13.50	38	Nothing	$0	-1	14.50	32	Nothing	$0	-1	15.50	26	Nothing	$0	-1	16.50	22
80	2009565	E BROWNING ST	1126	62.54545455	Local Street		10.50	63	Nothing	$0	-1	11.50	54	Nothing	$0	-1	12.50	46	Nothing	$0	-1	13.50	38	Nothing	$0	-1	14.50	32	Nothing	$0	-1	15.50	26	Nothing	$0	-1	16.50	22
363	3213484	CAMELLIA CV	741	63	Local Street		10.50	63	Nothing	$0	-1	11.50	54	Nothing	$0	-1	12.50	46	Nothing	$0	-1	13.50	38	Nothing	$0	-1	14.50	32	Nothing	$0	-1	15.50	26	Nothing	$0	-1	16.50	22
433	5091178	WALTER VAUGHN DR	2270	63	Local Street		10.50	63	Nothing	$0	-1	11.50	54	Nothing	$0	-1	12.50	46	Nothing	$0	-1	13.50	38	Nothing	$0	-1	14.50	32	Nothing	$0	-1	15.50	26	Nothing	$0	-1	16.50	22
531	2009644	N BASTROP ST	1137	63	Local Street		10.50	63	Nothing	$0	-1	11.50	54	Nothing	$0	-1	12.50	46	Nothing	$0	-1	13.50	38	Nothing	$0	-1	14.50	32	Nothing	$0	-1	15.50	26	Nothing	$0	-1	16.50	22
539	2047702	BASTROP ST	971	62.26759171	Local Street		10.50	63	Nothing	$0	-1	11.50	54	Nothing	$0	-1	12.50	46	Nothing	$0	-1	13.50	38	Nothing	$0	-1	14.50	32	Nothing	$0	-1	15.50	26	Nothing	$0	-1	16.50	22
324	2009718	E BRENHAM ST	1875	63	Primary Collector		10.50	63	Nothing	$0	-1	11.50	54	Nothing	$0	-1	12.50	46	Nothing	$0	-1	13.50	38	Nothing	$0	-1	14.50	32	Nothing	$0	-1	15.50	26	Nothing	$0	-1	16.50	22
463	2009719	E BRENHAM ST	1440	63	Primary Collector		10.50	63	Nothing	$0	-1	11.50	54	Nothing	$0	-1	12.50	46	Nothing	$0	-1	13.50	38	Nothing	$0	-1	14.50	32	Nothing	$0	-1	15.50	26	Nothing	$0	-1	16.50	22
188	2046050	LAPOYNOR ST	2508	64	Local Street		10.38	64	Nothing	$0	-1	11.38	55	Nothing	$0	-1	12.38	47	Nothing	$0	-1	13.38	39	Nothing	$0	-1	14.38	32	Nothing	$0	-1	15.38	27	Nothing	$0	-1	16.38	22
201	5081484	REVOLUTIONARY TRL	1698	64	Local Street		10.38	64	Nothing	$0	-1	11.38	55	Nothing	$0	-1	12.38	47	Nothing	$0	-1	13.38	39	Nothing	$0	-1	14.38	32	Nothing	$0	-1	15.38	27	Nothing	$0	-1	16.38	22
209	2009614	E EGGLESTON ST	1164	64	Local Street		10.38	64	Nothing	$0	-1	11.38	55	Nothing	$0	-1	12.38	47	Nothing	$0	-1	13.38	39	Nothing	$0	-1	14.38	32	Nothing	$0	-1	15.38	27	Nothing	$0	-1	16.38	22
228	2009664	N LA GRANGE ST	1157	63.50326797	Local Street		10.38	64	Nothing	$0	-1	11.38	55	Nothing	$0	-1	12.38	47	Nothing	$0	-1	13.38	39	Nothing	$0	-1	14.38	32	Nothing	$0	-1	15.38	27	Nothing	$0	-1	16.38	22
281	3192811	STONERIDGE GAP LN	610	64	Local Street		10.38	64	Nothing	$0	-1	11.38	55	Nothing	$0	-1	12.38	47	Nothing	$0	-1	13.38	39	Nothing	$0	-1	14.38	32	Nothing	$0	-1	15.38	27	Nothing	$0	-1	16.38	22
313	5095735	SHIP BELL DR	1974	64	Local Street		10.38	64	Nothing	$0	-1	11.38	55	Nothing	$0	-1	12.38	47	Nothing	$0	-1	13.38	39	Nothing	$0	-1	14.38	32	Nothing	$0	-1	15.38	27	Nothing	$0	-1	16.38	22
365	2044976	MAXA DR	2149	63.5	Local Street		10.38	64	Nothing	$0	-1	11.38	55	Nothing	$0	-1	12.38	47	Nothing	$0	-1	13.38	39	Nothing	$0	-1	14.38	32	Nothing	$0	-1	15.38	27	Nothing	$0	-1	16.38	22
424	2046040	LIBERTY ST	548	64	Local Street		10.38	64	Nothing	$0	-1	11.38	55	Nothing	$0	-1	12.38	47	Nothing	$0	-1	13.38	39	Nothing	$0	-1	14.38	32	Nothing	$0	-1	15.38	27	Nothing	$0	-1	16.38	22
445	3213504	ST MARY DR	1033	64	Local Street		10.38	64	Nothing	$0	-1	11.38	55	Nothing	$0	-1	12.38	47	Nothing	$0	-1	13.38	39	Nothing	$0	-1	14.38	32	Nothing	$0	-1	15.38	27	Nothing	$0	-1	16.38	22
490	2040206	S SAN MARCOS ST	1051	63.37878788	Local Street		10.38	64	Nothing	$0	-1	11.38	55	Nothing	$0	-1	12.38	47	Nothing	$0	-1	13.38	39	Nothing	$0	-1	14.38	32	Nothing	$0	-1	15.38	27	Nothing	$0	-1	16.38	22
501	2045948	ATHENS ST	1002	64	Local Street		10.38	64	Nothing	$0	-1	11.38	55	Nothing	$0	-1	12.38	47	Nothing	$0	-1	13.38	39	Nothing	$0	-1	14.38	32	Nothing	$0	-1	15.38	27	Nothing	$0	-1	16.38	22
556	5115502	FREEDOM HILL LN	1009	64	Local Street		10.38	64	Nothing	$0	-1	11.38	55	Nothing	$0	-1	12.38	47	Nothing	$0	-1	13.38	39	Nothing	$0	-1	14.38	32	Nothing	$0	-1	15.38	27	Nothing	$0	-1	16.38	22
585	2040216	S BURNET ST	2111	63.11764706	Local Street		10.38	64	Nothing	$0	-1	11.38	55	Nothing	$0	-1	12.38	47	Nothing	$0	-1	13.38	39	Nothing	$0	-1	14.38	32	Nothing	$0	-1	15.38	27	Nothing	$0	-1	16.38	22
600	2009625	W BOYCE ST	1157	63.34090909	Local Street		10.38	64	Nothing	$0	-1	11.38	55	Nothing	$0	-1	12.38	47	Nothing	$0	-1	13.38	39	Nothing	$0	-1	14.38	32	Nothing	$0	-1	15.38	27	Nothing	$0	-1	16.38	22
172	2009632	E BOYCE ST	1140	65	Local Street		10.25	65	Nothing	$0	-1	11.25	56	Nothing	$0	-1	12.25	48	Nothing	$0	-1	13.25	40	Nothing	$0	-1	14.25	33	Nothing	$0	-1	15.25	27	Nothing	$0	-1	16.25	23
189	2009694	E BURTON ST	1147	64.07352941	Local Street		10.25	65	Nothing	$0	-1	11.25	56	Nothing	$0	-1	12.25	48	Nothing	$0	-1	13.25	40	Nothing	$0	-1	14.25	33	Nothing	$0	-1	15.25	27	Nothing	$0	-1	16.25	23
204	2048113	ST MARY DR	3469	64.51869159	Local Street		10.25	65	Nothing	$0	-1	11.25	56	Nothing	$0	-1	12.25	48	Nothing	$0	-1	13.25	40	Nothing	$0	-1	14.25	33	Nothing	$0	-1	15.25	27	Nothing	$0	-1	16.25	23
259	2009617	JOYCE TURNER DR	4099	64.75467914	Local Street		10.25	65	Nothing	$0	-1	11.25	56	Nothing	$0	-1	12.25	48	Nothing	$0	-1	13.25	40	Nothing	$0	-1	14.25	33	Nothing	$0	-1	15.25	27	Nothing	$0	-1	16.25	23
267	5091109	JOY LEE LN	468	65	Local Street		10.25	65	Nothing	$0	-1	11.25	56	Nothing	$0	-1	12.25	48	Nothing	$0	-1	13.25	40	Nothing	$0	-1	14.25	33	Nothing	$0	-1	15.25	27	Nothing	$0	-1	16.25	23
411	3192875	JOY LEE LN	517	65	Local Street		10.25	65	Nothing	$0	-1	11.25	56	Nothing	$0	-1	12.25	48	Nothing	$0	-1	13.25	40	Nothing	$0	-1	14.25	33	Nothing	$0	-1	15.25	27	Nothing	$0	-1	16.25	23
422	2044977	MAXA DR	2266	65	Local Street		10.25	65	Nothing	$0	-1	11.25	56	Nothing	$0	-1	12.25	48	Nothing	$0	-1	13.25	40	Nothing	$0	-1	14.25	33	Nothing	$0	-1	15.25	27	Nothing	$0	-1	16.25	23
510	5095785	CASTING DR	2470	65	Local Street		10.25	65	Nothing	$0	-1	11.25	56	Nothing	$0	-1	12.25	48	Nothing	$0	-1	13.25	40	Nothing	$0	-1	14.25	33	Nothing	$0	-1	15.25	27	Nothing	$0	-1	16.25	23
46	3316908	NELSON HOUSER ST	1457	65.94623656	Local Street		10.13	66	Nothing	$0	-1	11.13	57	Nothing	$0	-1	12.13	49	Nothing	$0	-1	13.13	41	Nothing	$0	-1	14.13	34	Nothing	$0	-1	15.13	28	Nothing	$0	-1	16.13	23
202	3192866	JOY LEE LN	1102	66	Local Street		10.13	66	Nothing	$0	-1	11.13	57	Nothing	$0	-1	12.13	49	Nothing	$0	-1	13.13	41	Nothing	$0	-1	14.13	34	Nothing	$0	-1	15.13	28	Nothing	$0	-1	16.13	23
285	5399000	WATERFORD RUN WAY	1037	66	Local Street		10.13	66	Nothing	$0	-1	11.13	57	Nothing	$0	-1	12.13	49	Nothing	$0	-1	13.13	41	Nothing	$0	-1	14.13	34	Nothing	$0	-1	15.13	28	Nothing	$0	-1	16.13	23
341	3348669	GUNN LN	2935	66	Local Street		10.13	66	Nothing	$0	-1	11.13	57	Nothing	$0	-1	12.13	49	Nothing	$0	-1	13.13	41	Nothing	$0	-1	14.13	34	Nothing	$0	-1	15.13	28	Nothing	$0	-1	16.13	23
375	5189064	CALVIN COOLIDGE WAY	1013	65.5	Local Street		10.13	66	Nothing	$0	-1	11.13	57	Nothing	$0	-1	12.13	49	Nothing	$0	-1	13.13	41	Nothing	$0	-1	14.13	34	Nothing	$0	-1	15.13	28	Nothing	$0	-1	16.13	23
405	3287755	GUNN LN	1033	66	Local Street		10.13	66	Nothing	$0	-1	11.13	57	Nothing	$0	-1	12.13	49	Nothing	$0	-1	13.13	41	Nothing	$0	-1	14.13	34	Nothing	$0	-1	15.13	28	Nothing	$0	-1	16.13	23
427	2009609	E EGGLESTON ST	1113	66	Local Street		10.13	66	Nothing	$0	-1	11.13	57	Nothing	$0	-1	12.13	49	Nothing	$0	-1	13.13	41	Nothing	$0	-1	14.13	34	Nothing	$0	-1	15.13	28	Nothing	$0	-1	16.13	23
480	3213473	PECAN HILL CV	927	66	Local Street		10.13	66	Nothing	$0	-1	11.13	57	Nothing	$0	-1	12.13	49	Nothing	$0	-1	13.13	41	Nothing	$0	-1	14.13	34	Nothing	$0	-1	15.13	28	Nothing	$0	-1	16.13	23
528	2009567	E BROWNING ST	796	66	Local Street		10.13	66	Nothing	$0	-1	11.13	57	Nothing	$0	-1	12.13	49	Nothing	$0	-1	13.13	41	Nothing	$0	-1	14.13	34	Nothing	$0	-1	15.13	28	Nothing	$0	-1	16.13	23
589	3192850	JAMIE DR	1419	65.54878049	Local Street		10.13	66	Nothing	$0	-1	11.13	57	Nothing	$0	-1	12.13	49	Nothing	$0	-1	13.13	41	Nothing	$0	-1	14.13	34	Nothing	$0	-1	15.13	28	Nothing	$0	-1	16.13	23
7	2009502	E MURRAY AVE	1175	66.08333333	Local Street		10.00	67	Nothing	$0	-1	11.00	59	Nothing	$0	-1	12.00	50	Nothing	$0	-1	13.00	42	Nothing	$0	-1	14.00	35	Nothing	$0	-1	15.00	29	Nothing	$0	-1	16.00	24
99	3192842	JAMIE DR	1233	66.7583014	Local Street		10.00	67	Nothing	$0	-1	11.00	59	Nothing	$0	-1	12.00	50	Nothing	$0	-1	13.00	42	Nothing	$0	-1	14.00	35	Nothing	$0	-1	15.00	29	Nothing	$0	-1	16.00	24
222	2031548	S LA GRANGE ST	527	66.67628205	Local Street		10.00	67	Nothing	$0	-1	11.00	59	Nothing	$0	-1	12.00	50	Nothing	$0	-1	13.00	42	Nothing	$0	-1	14.00	35	Nothing	$0	-1	15.00	29	Nothing	$0	-1	16.00	24
225	5095769	CARILLON WAY	503	67	Local Street		10.00	67	Nothing	$0	-1	11.00	59	Nothing	$0	-1	12.00	50	Nothing	$0	-1	13.00	42	Nothing	$0	-1	14.00	35	Nothing	$0	-1	15.00	29	Nothing	$0	-1	16.00	24
293	2031545	E EGGLESTON ST	1471	66.21621622	Local Street		10.00	67	Nothing	$0	-1	11.00	59	Nothing	$0	-1	12.00	50	Nothing	$0	-1	13.00	42	Nothing	$0	-1	14.00	35	Nothing	$0	-1	15.00	29	Nothing	$0	-1	16.00	24
309	5091115	JOY LE

OBJECTID_12	SEGMENTID	FULL_NAME	Area	PCI	Roadway Classification (code):	Year	2021 PCI 0 Total $570,794					2022 PCI 1 Total $562,095					2023 PCI 2 Total $612,340					2024 PCI 3 Total $579,181					2025 PCI 4 Total $520,901					2026 PCI 5 Total $575,788					2027 PCI 5
				69.13105443		Average PCI	69.39057	Treatment	Cost	Pavement Life Addjustment	Est. Age	64.44613	Treatment	Cost	year extension	Est. Age	59.42088	Treatment	Cost	year extension	Est. Age	53.58249	Treatment	Cost	year extension	Est. Age	49.32323	Treatment	Cost	year extension	Est. Age	44.37374	Treatment	Cost	year extension	Est. Age	40.35354
553	2009558	W BROWNING ST	1164	67	Local Street		10.00	67	Nothing	$0	-1	11.00	59	Nothing	$0	-1	12.00	50	Nothing	$0	-1	13.00	42	Nothing	$0	-1	14.00	35	Nothing	$0	-1	15.00	29	Nothing	$0	-1	16.00	24
554	2009684	S LAMPASAS ST	1164	67	Local Street		10.00	67	Nothing	$0	-1	11.00	59	Nothing	$0	-1	12.00	50	Nothing	$0	-1	13.00	42	Nothing	$0	-1	14.00	35	Nothing	$0	-1	15.00	29	Nothing	$0	-1	16.00	24
559	5366731	ANDREW JOHNSON DR	499	67	Local Street		10.00	67	Nothing	$0	-1	11.00	59	Nothing	$0	-1	12.00	50	Nothing	$0	-1	13.00	42	Nothing	$0	-1	14.00	35	Nothing	$0	-1	15.00	29	Nothing	$0	-1	16.00	24
94	2009717	E BRENHAM ST	1675	67	Primary Collector		10.00	67	Nothing	$0	-1	11.00	59	Nothing	$0	-1	12.00	50	Nothing	$0	-1	13.00	42	Nothing	$0	-1	14.00	35	Nothing	$0	-1	15.00	29	Nothing	$0	-1	16.00	24
31	5328042	CARILLON WAY	493	68	Local Street		9.84	68	Nothing	$0	-1	10.84	60	Nothing	$0	-1	11.84	51	Nothing	$0	-1	12.84	43	Nothing	$0	-1	13.84	36	Nothing	$0	-1	14.84	30	Nothing	$0	-1	15.84	24
58	2031556	BRENHAM ST	3320	67.42021277	Local Street		9.84	68	Nothing	$0	-1	10.84	60	Nothing	$0	-1	11.84	51	Nothing	$0	-1	12.84	43	Nothing	$0	-1	13.84	36	Nothing	$0	-1	14.84	30	Nothing	$0	-1	15.84	24
133	3192828	WATERFORD RUN WAY	1361	68	Local Street		9.84	68	Nothing	$0	-1	10.84	60	Nothing	$0	-1	11.84	51	Nothing	$0	-1	12.84	43	Nothing	$0	-1	13.84	36	Nothing	$0	-1	14.84	30	Nothing	$0	-1	15.84	24
145	5189045	SMITH GIN ST	2611	68	Local Street		9.84	68	Nothing	$0	-1	10.84	60	Nothing	$0	-1	11.84	51	Nothing	$0	-1	12.84	43	Nothing	$0	-1	13.84	36	Nothing	$0	-1	14.84	30	Nothing	$0	-1	15.84	24
295	5398996	WATERFORD RUN WAY	1278	68	Local Street		9.84	68	Nothing	$0	-1	10.84	60	Nothing	$0	-1	11.84	51	Nothing	$0	-1	12.84	43	Nothing	$0	-1	13.84	36	Nothing	$0	-1	14.84	30	Nothing	$0	-1	15.84	24
304	2031555	BURTON ST	2904	67.71421534	Local Street		9.84	68	Nothing	$0	-1	10.84	60	Nothing	$0	-1	11.84	51	Nothing	$0	-1	12.84	43	Nothing	$0	-1	13.84	36	Nothing	$0	-1	14.84	30	Nothing	$0	-1	15.84	24
316	3192818	STONEWATER BLVD	982	68	Local Street		9.84	68	Nothing	$0	-1	10.84	60	Nothing	$0	-1	11.84	51	Nothing	$0	-1	12.84	43	Nothing	$0	-1	13.84	36	Nothing	$0	-1	14.84	30	Nothing	$0	-1	15.84	24
417	2045950	MORGANS POINT ST	3176	67.55446727	Local Street		9.84	68	Nothing	$0	-1	10.84	60	Nothing	$0	-1	11.84	51	Nothing	$0	-1	12.84	43	Nothing	$0	-1	13.84	36	Nothing	$0	-1	14.84	30	Nothing	$0	-1	15.84	24
429	3316922	NELSON HOUSER ST	2942	67.83834499	Local Street		9.84	68	Nothing	$0	-1	10.84	60	Nothing	$0	-1	11.84	51	Nothing	$0	-1	12.84	43	Nothing	$0	-1	13.84	36	Nothing	$0	-1	14.84	30	Nothing	$0	-1	15.84	24
452	2046041	LIBERTY ST	3169	68	Local Street		9.84	68	Nothing	$0	-1	10.84	60	Nothing	$0	-1	11.84	51	Nothing	$0	-1	12.84	43	Nothing	$0	-1	13.84	36	Nothing	$0	-1	14.84	30	Nothing	$0	-1	15.84	24
504	5095767	CARILLON WAY	489	68	Local Street		9.84	68	Nothing	$0	-1	10.84	60	Nothing	$0	-1	11.84	51	Nothing	$0	-1	12.84	43	Nothing	$0	-1	13.84	36	Nothing	$0	-1	14.84	30	Nothing	$0	-1	15.84	24
523	3287743	CARRIAGE HILLS DR	234	68	Local Street		9.84	68	Nothing	$0	-1	10.84	60	Nothing	$0	-1	11.84	51	Nothing	$0	-1	12.84	43	Nothing	$0	-1	13.84	36	Nothing	$0	-1	14.84	30	Nothing	$0	-1	15.84	24
580	2009683	S BASTROP ST	1202	68	Local Street		9.84	68	Nothing	$0	-1	10.84	60	Nothing	$0	-1	11.84	51	Nothing	$0	-1	12.84	43	Nothing	$0	-1	13.84	36	Nothing	$0	-1	14.84	30	Nothing	$0	-1	15.84	24
183	2045945	MURCHISON ST	1991	69	Local Street		9.70	69	Nothing	$0	-1	10.70	61	Nothing	$0	-1	11.70	52	Nothing	$0	-1	12.70	44	Nothing	$0	-1	13.70	37	Nothing	$0	-1	14.70	30	Nothing	$0	-1	15.70	25
268	2037942	MURCHISON ST	1006	69	Local Street		9.70	69	Nothing	$0	-1	10.70	61	Nothing	$0	-1	11.70	52	Nothing	$0	-1	12.70	44	Nothing	$0	-1	13.70	37	Nothing	$0	-1	14.70	30	Nothing	$0	-1	15.70	25
310	2043994	HAMILTON POINT CIR	999	68.66	Local Street		9.70	69	Nothing	$0	-1	10.70	61	Nothing	$0	-1	11.70	52	Nothing	$0	-1	12.70	44	Nothing	$0	-1	13.70	37	Nothing	$0	-1	14.70	30	Nothing	$0	-1	15.70	25
318	3192835	PEBBLE RUN PATH	3203	68.77181615	Local Street		9.70	69	Nothing	$0	-1	10.70	61	Nothing	$0	-1	11.70	52	Nothing	$0	-1	12.70	44	Nothing	$0	-1	13.70	37	Nothing	$0	-1	14.70	30	Nothing	$0	-1	15.70	25
362	2043764	HAMILTON POINT CIR	4815	68.66	Local Street		9.70	69	Nothing	$0	-1	10.70	61	Nothing	$0	-1	11.70	52	Nothing	$0	-1	12.70	44	Nothing	$0	-1	13.70	37	Nothing	$0	-1	14.70	30	Nothing	$0	-1	15.70	25
408	2044981	MIZZEN ST	1230	68.68677098	Local Street		9.70	69	Nothing	$0	-1	10.70	61	Nothing	$0	-1	11.70	52	Nothing	$0	-1	12.70	44	Nothing	$0	-1	13.70	37	Nothing	$0	-1	14.70	30	Nothing	$0	-1	15.70	25
39	2046044	ATHENS ST	1006	70	Local Street		9.56	70	Nothing	$0	-1	10.56	62	Nothing	$0	-1	11.56	53	Nothing	$0	-1	12.56	45	Nothing	$0	-1	13.56	38	Nothing	$0	-1	14.56	31	Nothing	$0	-1	15.56	26
130	2045822	TOPSAIL DR	3055	69.5	Local Street		9.56	70	Nothing	$0	-1	10.56	62	Nothing	$0	-1	11.56	53	Nothing	$0	-1	12.56	45	Nothing	$0	-1	13.56	38	Nothing	$0	-1	14.56	31	Nothing	$0	-1	15.56	26
156	3287733	BELLA PKWY	265	70	Local Street		9.56	70	Nothing	$0	-1	10.56	62	Nothing	$0	-1	11.56	53	Nothing	$0	-1	12.56	45	Nothing	$0	-1	13.56	38	Nothing	$0	-1	14.56	31	Nothing	$0	-1	15.56	26
333	5091182	WALTER VAUGHN DR	3358	69.97227191	Local Street		9.56	70	Nothing	$0	-1	10.56	62	Nothing	$0	-1	11.56	53	Nothing	$0	-1	12.56	45	Nothing	$0	-1	13.56	38	Nothing	$0	-1	14.56	31	Nothing	$0	-1	15.56	26
406	3316904	JOHN RECTOR ST	1071	70	Local Street		9.56	70	Nothing	$0	-1	10.56	62	Nothing	$0	-1	11.56	53	Nothing	$0	-1	12.56	45	Nothing	$0	-1	13.56	38	Nothing	$0	-1	14.56	31	Nothing	$0	-1	15.56	26
435	3316869	WT GALLAWAY ST	1605	69.59563613	Local Street		9.56	70	Nothing	$0	-1	10.56	62	Nothing	$0	-1	11.56	53	Nothing	$0	-1	12.56	45	Nothing	$0	-1	13.56	38	Nothing	$0	-1	14.56	31	Nothing	$0	-1	15.56	26
199	3316857	PASEO DE PRESIDENTE BLVD	1515	70	Primary Collector		9.56	70	Nothing	$0	-1	10.56	62	Nothing	$0	-1	11.56	53	Nothing	$0	-1	12.56	45	Nothing	$0	-1	13.56	38	Nothing	$0	-1	14.56	31	Nothing	$0	-1	15.56	26
73	3213728	WEDDING DR	2194	70.18167421	Local Street		9.42	71	Nothing	$0	-1	10.42	63	Nothing	$0	-1	11.42	55	Nothing	$0	-1	12.42	46	Nothing	$0	-1	13.42	39	Nothing	$0	-1	14.42	32	Nothing	$0	-1	15.42	26
87	2045951	NAVASOTA ST	1509	70.29496951	Local Street		9.42	71	Nothing	$0	-1	10.42	63	Nothing	$0	-1	11.42	55	Nothing	$0	-1	12.42	46	Nothing	$0	-1	13.42	39	Nothing	$0	-1	14.42	32	Nothing	$0	-1	15.42	26
291	2040204	CARRIE MANOR ST	2890	70.36279813	Local Street		9.42	71	Nothing	$0	-1	10.42	63	Nothing	$0	-1	11.42	55	Nothing	$0	-1	12.42	46	Nothing	$0	-1	13.42	39	Nothing	$0	-1	14.42	32	Nothing	$0	-1	15.42	26
369	2038482	JARON DR	3565	70.65704023	Local Street		9.42	71	Nothing	$0	-1	10.42	63	Nothing	$0	-1	11.42	55	Nothing	$0	-1	12.42	46	Nothing	$0	-1	13.42	39	Nothing	$0	-1	14.42	32	Nothing	$0	-1	15.42	26
493	3500743	PINE NEEDLE ST	1512	70.46865413	Local Street		9.42	71	Nothing	$0	-1	10.42	63	Nothing	$0	-1	11.42	55	Nothing	$0	-1	12.42	46	Nothing	$0	-1	13.42	39	Nothing	$0	-1	14.42	32	Nothing	$0	-1	15.42	26
574	2047701	DIMMIT ST	3128	70.5	Local Street		9.42	71	Nothing	$0	-1	10.42	63	Nothing	$0	-1	11.42	55	Nothing	$0	-1	12.42	46	Nothing	$0	-1	13.42	39	Nothing	$0	-1	14.42	32	Nothing	$0	-1	15.42	26
97	3425731	BLAKE MANOR RD	2140	70.1	Primary Collector		9.42	71	Nothing	$0	-1	10.42	63	Nothing	$0	-1	11.42	55	Nothing	$0	-1	12.42	46	Nothing	$0	-1	13.42	39	Nothing	$0	-1	14.42	32	Nothing	$0	-1	15.42	26
289	3500747	PINE NEEDLE ST	2215	71.04010989	Local Street		9.28	72	Nothing	$0	-1	10.28	64	Nothing	$0	-1	11.28	56	Nothing	$0	-1	12.28	47	Nothing	$0	-1	13.28	40	Nothing	$0	-1	14.28	33	Nothing	$0	-1	15.28	27
294	2047413	CONSTELLATION DR	3072	72	Local Street		9.28	72	Nothing	$0	-1	10.28	64	Nothing	$0	-1	11.28	56	Nothing	$0	-1	12.28	47	Nothing	$0	-1	13.28	40	Nothing	$0	-1	14.28	33	Nothing	$0	-1	15.28	27
325	5380852	BOIS D ARC RD	534	71.19791667	Local Street		9.28	72	Nothing	$0	-1	10.28	64	Nothing	$0	-1	11.28	56	Nothing	$0	-1	12.28	47	Nothing	$0	-1	13.28	40	Nothing	$0	-1	14.28	33	Nothing	$0	-1	15.28	27
366	3345919	BOIS D ARC RD	465	71.19791667	Local Street		9.28	72	Nothing	$0	-1	10.28	64	Nothing	$0	-1	11.28	56	Nothing	$0	-1	12.28	47	Nothing	$0	-1	13.28	40	Nothing	$0	-1	14.28	33	Nothing	$0	-1	15.28	27
461	5470377	CHARLES ABRAHAM WAY	3024	71.5	Local Street		9.28	72	Nothing	$0	-1	10.28	64	Nothing	$0	-1	11.28	56	Nothing	$0	-1	12.28	47	Nothing	$0	-1	13.28	40	Nothing	$0	-1	14.28	33	Nothing	$0	-1	15.28	27
527	3213726	WEDDING DR	2838	72	Local Street		9.28	72	Nothing	$0	-1	10.28	64	Nothing	$0	-1	11.28	56	Nothing	$0	-1	12.28	47	Nothing	$0	-1	13.28	40	Nothing	$0	-1	14.28	33	Nothing	$0	-1	15.28	27
549	3213478	RING DR	2349	71.56496572	Local Street		9.28	72	Nothing	$0	-1	10.28	64	Nothing	$0	-1	11.28	56	Nothing	$0	-1	12.28	47	Nothing	$0	-1	13.28	40	Nothing	$0	-1	14.28	33	Nothing	$0	-1	15.28	27
105	2040254	E BRENHAM ST	3040	71.9	Primary Collector		9.28	72	Nothing	$0	-1	10.28	64	Nothing	$0	-1	11.28	56	Nothing	$0	-1	12.28	47	Nothing	$0	-1	13.28	40	Nothing	$0	-1	14.28	33	Nothing	$0	-1	15.28	27
283	2036921	BLAKE MANOR RD	2925	71.9	Primary Collector		9.28	72	Nothing	$0	-1	10.28	64	Nothing	$0	-1	11.28	56	Nothing	$0	-1	12.28	47	Nothing	$0	-1	13.28	40	Nothing	$0	-1	14.28	33	Nothing	$0	-1	15.28	27
65	2046049	LAPOYNOR ST	3172	72.41935484	Local Street		9.14	73	Nothing	$0	-1	10.14	65	Nothing	$0	-1	11.14	57	Nothing	$0	-1	12.14	48	Nothing	$0	-1	13.14	41	Nothing	$0	-1	14.14	34	Nothing	$0	-1	15.14	28
143	5091149	TIMBER ARCH LN	2284	72.83010432	Local Street		9.14	73	Nothing	$0	-1	10.14	65	Nothing	$0	-1	11.14	57	Nothing	$0	-1	12.14	48	Nothing	$0	-1	13.14	41	Nothing	$0	-1	14.14	34	Nothing	$0	-1	15.14	28
276	5937677	JEANNETTE RANKIN RD	2907	72.89687169	Local Street		9.14	73	Nothing	$0	-1	10.14	65	Nothing	$0	-1	11.14	57	Nothing	$0	-1	12.14	48	Nothing	$0	-1	13.14	41	Nothing	$0	-1	14.14	34	Nothing	$0	-1	15.14	28
284	2009631	N BURNET ST	1130	72.37878788	Local Street		9.14	73	Nothing	$0	-1	10.14	65	Nothing	$0	-1	11.14	57	Nothing	$0	-1	12.14	48	Nothing	$0	-1	13.14	41	Nothing	$0	-1	14.14	34	Nothing	$0	-1	15.14	28
355	5380229	CARBROOK RD	3283	72.27047523	Local Street		9.14	73	Nothing	$0	-1	10.14	65	Nothing	$0	-1	11.14	57	Nothing	$0	-1	12.14	48	Nothing	$0	-1	13.14	41	Nothing	$0	-1	14.14	34	Nothing	$0	-1	15.14	28
361	2009628	E EGGLESTON ST	665	72.26666667	Local Street		9.14	73	Nothing	$0	-1	10.14	65	Nothing	$0	-1	11.14	57	Nothing	$0	-1	12.14	48	Nothing	$0	-1	13.14	41	Nothing	$0	-1	14.14	34	Nothing	$0	-1	15.14	28
389	5189053	WT GALLAWAY ST	2570	72.64130435	Local Street		9.14	73	Nothing	$0	-1	10.14	65	Nothing	$0	-1	11.14	57	Nothing	$0	-1	12.14	48	Nothing	$0	-1	13.14	41	Nothing	$0	-1	14.14	34	Nothing	$0	-1	15.14	28
481	2047703	BASTROP ST	1016	73	Local Street		9.14	73	Nothing	$0	-1	10.14	65	Nothing	$0	-1	11.14	57	Nothing	$0	-1	12.14	48	Nothing	$0	-1	13.14	41	Nothing	$0	-1	14.14	34	Nothing	$0	-1	15.14	28
566	3310535	HIGH SIERRA ST	1739	73	Local Street		9.14	73	Nothing	$0	-1	10.14	65	Nothing	$0	-1	11.14	57	Nothing	$0	-1	12.14	48	Nothing	$0	-1	13.14	41	Nothing	$0	-1	14.14	34	Nothing	$0	-1	15.14	28
567	2009590	N LOCKHART ST	1171	72.02777778	Local Street		9.14	73	Nothing	$0	-1	10.14	65	Nothing	$0	-1	11.14	57	Nothing	$0	-1	12.14	48	Nothing	$0	-1	13.14	41	Nothing	$0	-1	14.14	34	Nothing	$0	-1	15.14	28
595	2045821	MIZZEN ST	978	72.67857143	Local Street		9.14	73	Nothing	$0	-1	10.14	65	Nothing	$0	-1	11.14	57	Nothing	$0	-1	12.14	48	Nothing	$0	-1	13.14	41	Nothing	$0	-1	14.14	34	Nothing	$0	-1	15.14	28
30	5081463	PERLANGE PASS	637	73.75	Local Street		9.00	74	Nothing	$0	-1	10.00	67	Nothing	$0	-1	11.00	59	Nothing	$0	-1	12.00	50	Nothing	$0	-1	13.00	42	Nothing	$0	-1	14.00	35	Nothing	$0	-1	15.00	29
63	5189051	JAMES MANOR ST	341	73.25	Local Street		9.00	74	Nothing	$0	-1	10.00	67	Nothing	$0	-1	11.00	59	Nothing	$0	-1	12.00	50	Nothing	$0	-1	13.00	42	Nothing	$0	-1	14.00	35	Nothing	$0	-1	15.00	29
114	5366614	JAMES MANOR ST	1474	73.25449294	Local Street		9.00	74	Nothing	$0	-1	10.00	67	Nothing	$0	-1	11.00	59	Nothing	$0	-1	12.00	50	Nothing	$0	-1	13.00	42	Nothing	$0	-1	14.00	35	Nothing	$0	-1	15.00	29
126	3310555	FOREST SAGE ST	1784	74	Local Street		9.00	74	Nothing	$0	-1	10.00	67	Nothing	$0	-1	11.00	59	Nothing	$0	-1	12.00	50	Nothing	$0	-1	13.00	42	Nothing	$0	-1	14.00	35	Nothing	$0	-1	15.00	29
215	2048114	BELLA PKWY	2508	73.31238095	Local Street		9.00	74	Nothing	$0	-1	10.00	67	Nothing	$0	-1	11.00	59	Nothing	$0	-1	12.00	50	Nothing	$0	-1	13.00	42	Nothing	$0	-1	14.00	35	Nothing	$0	-1	15.00	29
220	3192819	WATERFORD RUN WAY	2921	73.08851351	Local Street		9.00	74	Nothing	$0	-1	10.00	67	Nothing	$0	-1	11.00	59	Nothing	$0	-1	12.00	50	Nothing	$0	-1	13.00	42	Nothing	$0	-1	14.00	35	Nothing	$0	-1	15.00	29
257	5365799	WT GALLAWAY ST	1578	73.09	Local Street		9.00	74	Nothing	$0	-1	10.00	67	Nothing	$0	-1	11.00	59	Nothing	$0	-1	12.00	50	Nothing	$0	-1	13.00	42	Nothing	$0	-1	14.00	35	Nothing	$0	-1	15.00	29
400	2047412	MARIE LN	4185	74	Local Street		9.00	74	Nothing	$0	-1	10.00	67	Nothing	$0	-1	11.00	59	Nothing	$0	-1	12.00	50	Nothing	$0	-1	13.00	42	Nothing	$0	-1	14.00	35	Nothing	$0	-1	15.00	29
446	3310551	HIGH SIERRA ST	1491	73.5	Local Street		9.00	74	Nothing	$0	-1	10.00	67	Nothing	$0	-1	11.00	59	Nothing	$0	-1	12.00	50	Nothing	$0	-1	13.00	42	Nothing	$0	-1	14.00	35	Nothing	$0	-1	15.00	29
470	5365897	WT GALLAWAY ST	592	73.09	Local Street		9.00	74	Nothing	$0	-1	10.00	67	Nothing	$0	-1	11.00	59	Nothing	$0	-1	12.00	50	Nothing	$0	-1	13.00	42	Nothing	$0	-1	14.00	35	Nothing	$0	-1	15.00	29
496	5380231	CAMBRIAN RD	3968	73.84307018	Local Street		9.00	74	Nothing	$0	-1	10.00	67	Nothing	$0	-1	11.00	59	Nothing	$0	-1	12.00	50	Nothing	$0	-1	13.00	42	Nothing	$0	-1	14.00	35	Nothing	$0	-1	15.00	29
533	5365911	WT GALLAWAY ST	630	73.09	Local Street		9.00	74	Nothing	$0	-1	10.00	67	Nothing	$0	-1	11.00	59	Nothing	$0	-1	12.00	50	Nothing	$0	-1	13.00	42	Nothing	$0	-1	14.00	35	Nothing	$0	-1	15.00	29
536	5306121	ALMODINE RD	2487	73.42	Local Street		9.00	74	Nothing	$0	-1	10.00	67	Nothing	$0	-1	11.00	59	Nothing	$0	-1	12.00	50	Nothing	$0	-1	13.00	42	Nothing	$0	-1	14.00	35	Nothing	$0	-1	15.00	29
581	2044974	GREENBURY DR	1939	73.36615385	Local Street		9.00	74	Nothing	$0	-1	10.00	67	Nothing	$0	-1	11.00	59	Nothing	$0	-1	12.00	50	Nothing	$0	-1	13.00	42	Nothing	$0	-1	14.00	35	Nothing	$0	-1	15.00	29
12	5081444	PASEO DE PRESIDENTE BLVD	2070	74	Primary Collector		9.00	74	Nothing	$0	-1	10.00	67	Nothing	$0	-1	11.00	59	Nothing	$0	-1	12.00	50	Nothing	$0	-1	13.00	42	Nothing	$0	-1	14.00	35	Nothing	$0	-1	15.00	29
67	2045944	MURCHISON ST	2501	74.26871171	Local Street		8.84	75	Nothing	$0	-1	9.84	68	Nothing	$0	-1	10.84	60	Nothing	$0	-1	11.84	51	Nothing	$0	-1	12.84	43	Nothing	$0	-1	13.84	36	Nothing	$0	-1	14.84	30
244	2045957	ATHENS ST	985	74.98850575	Local Street		8.84	75	Nothing	$0	-1	9.84	68	Nothing	$0	-1	10.84	60	Nothing	$0	-1	11.84	51	Nothing	$0	-1	12.84	43	Nothing	$0	-1	13.84	36	Nothing	$0	-1	14.84	30
252	5381173	CHARLES ABRAHAM WAY	3465	74.5	Local Street		8.84	75	Nothing	$0	-1	9.84	68	Nothing	$0	-1	10.84	60	Nothing	$0	-1	11.84	51	Nothing	$0	-1	12.84	43	Nothing	$0	-1	13.84	36	Nothing	$0	-1	14.84	30
261	2009637	E BOYCE ST	1123	74.06563181	Local Street		8.84	75	Nothing	$0	-1	9.84	68	Nothing	$0	-1	10.84	60	Nothing	$0	-1	11.84	51	Nothing	$0	-1	12.84	43	Nothing	$0	-1	13.84	36	Nothing	$0	-1	14.84	30
263	5120178	TIMBER ARCH LN	2370	74.37762238	Local Street		8.84	75	Nothing	$0	-1	9.84	68	Nothing	$0	-1	10.84	60	Nothing	$0	-1	11.84	51	Nothing	$0	-1	12.84	43	Nothing	$0	-1	13.84	36	Nothing	$0	-1	14.84	30
296	2047700	ATHENS ST	1085	74.51136364	Local Street		8.84	75	Nothing	$0	-1	9.84	68	Nothing	$0	-1	10.84	60	Nothing	$0	-1	11.84	51	Nothing	$0	-1	12.84	43	Nothing	$0	-1	13.84	36	Nothing	$0	-1	14.84	30
306	2036439	HAMILTON POINT CIR	3134	74.26	Local Street		8.84	75	Nothing	$0	-1	9.84	68	Nothing	$0	-1	10.84	60	Nothing	$0	-1	11.84	51	Nothing	$0	-1	12.84	43	Nothing	$0	-1	13.84	36	Nothing	$0	-1	14.84	30
311	3316901	TAYSHAS ST	1674	74.46875	Local Street		8.84	75	Nothing	$0	-1	9.84	68	Nothing	$0	-1	10.84	60	Nothing	$0	-1	11.84	51	Nothing	$0	-1	12.84	43	Nothing	$0	-1	13.84	36	Nothing	$0	-1	14.84	30
327	3316919	NELSON HOUSER ST	1102	74.37210648	Local Street		8.84	75	Nothing	$0	-1	9.84	68	Nothing	$0	-1	10.84	60	Nothing	$0	-1	11.84	51	Nothing	$0	-1	12.84	43	Nothing	$0	-1	13.84	36	Nothing	$0	-1	14.84	30
482	5366463	NELSON HOUSER ST	958	74.12	Local Street		8.84	75	Nothing	$0	-1	9.84	68	Nothing	$0	-1	10.84	60	Nothing	$0	-1	11.84	51	Nothing	$0	-1	12.84	43	Nothing	$0	-1	13.84	36	Nothing	$0	-1	14.84	30
503	5189043	NELSON HOUSER ST	2246	74.12	Local Street		8.84	75	Nothing	$0	-1	9

OBJECTID_12	SEGMENTID	FULL_NAME	Area	PCI	Roadway Classification (code):	Year	2021 PCI 0	Total	$570,794			2022 PCI 1	Total	$562,095			2023 PCI 2	Total	$612,340			2024 PCI 3	Total	$579,181			2025 PCI 4	Total	$520,901			2026 PCI 5	Total	$575,788			2027 PCI 5
				69.13105443		Average PCI	Est. Age	69.39057	Treatment	Cost	Pavement Life Addjustment	Est. Age	64.44613	Treatment	Cost	year extension	Est. Age	59.42088	Treatment	Cost	year extension	Est. Age	53.58249	Treatment	Cost	year extension	Est. Age	49.32323	Treatment	Cost	year extension	Est. Age	44.37374	Treatment	Cost	year extension	Est. Age	40.35354
53	5628797	ARTHUR VANDENBURG WAY	2480	76.5	Local Street		8.51	77	Nothing	$0	-1	9.51	70	Nothing	$0	-1	10.51	62	Nothing	$0	-1	11.51	54	Nothing	$0	-1	12.51	45	Nothing	$0	-1	13.51	38	Nothing	$0	-1	14.51	32
54	2009581	E WHEELER ST	1171	76.96732955	Local Street		8.51	77	Nothing	$0	-1	9.51	70	Nothing	$0	-1	10.51	62	Nothing	$0	-1	11.51	54	Nothing	$0	-1	12.51	45	Nothing	$0	-1	13.51	38	Nothing	$0	-1	14.51	32
167	5625448	HUBERT R HUMPHREY RD	2914	76.4350496	Local Street		8.51	77	Nothing	$0	-1	9.51	70	Nothing	$0	-1	10.51	62	Nothing	$0	-1	11.51	54	Nothing	$0	-1	12.51	45	Nothing	$0	-1	13.51	38	Nothing	$0	-1	14.51	32
219	5420525	GROVER CLEVELAND WAY	2807	76.26864035	Local Street		8.51	77	Nothing	$0	-1	9.51	70	Nothing	$0	-1	10.51	62	Nothing	$0	-1	11.51	54	Nothing	$0	-1	12.51	45	Nothing	$0	-1	13.51	38	Nothing	$0	-1	14.51	32
231	5625462	ANDREW JACKSON ST	2907	76.75973662	Local Street		8.51	77	Nothing	$0	-1	9.51	70	Nothing	$0	-1	10.51	62	Nothing	$0	-1	11.51	54	Nothing	$0	-1	12.51	45	Nothing	$0	-1	13.51	38	Nothing	$0	-1	14.51	32
280	5937646	SAMUEL ADAMS DR	2804	77	Local Street		8.51	77	Nothing	$0	-1	9.51	70	Nothing	$0	-1	10.51	62	Nothing	$0	-1	11.51	54	Nothing	$0	-1	12.51	45	Nothing	$0	-1	13.51	38	Nothing	$0	-1	14.51	32
387	5366435	PERLANGE PASS	2607	76.07058824	Local Street		8.51	77	Nothing	$0	-1	9.51	70	Nothing	$0	-1	10.51	62	Nothing	$0	-1	11.51	54	Nothing	$0	-1	12.51	45	Nothing	$0	-1	13.51	38	Nothing	$0	-1	14.51	32
455	5420551	HARRY S TRUMAN DR	2997	76.5	Local Street		8.51	77	Nothing	$0	-1	9.51	70	Nothing	$0	-1	10.51	62	Nothing	$0	-1	11.51	54	Nothing	$0	-1	12.51	45	Nothing	$0	-1	13.51	38	Nothing	$0	-1	14.51	32
499	5361686	JAMIE DR	1082	76.58918618	Local Street		8.51	77	Nothing	$0	-1	9.51	70	Nothing	$0	-1	10.51	62	Nothing	$0	-1	11.51	54	Nothing	$0	-1	12.51	45	Nothing	$0	-1	13.51	38	Nothing	$0	-1	14.51	32
522	5428061	RIPRAP DR	2649	76.5	Local Street		8.51	77	Nothing	$0	-1	9.51	70	Nothing	$0	-1	10.51	62	Nothing	$0	-1	11.51	54	Nothing	$0	-1	12.51	45	Nothing	$0	-1	13.51	38	Nothing	$0	-1	14.51	32
149	5428053	STRATA RD	1602	77.5	Local Street		8.34	78	Nothing	$0	-1	9.34	71	Nothing	$0	-1	10.34	64	Nothing	$0	-1	11.34	55	Nothing	$0	-1	12.34	47	Nothing	$0	-1	13.34	39	Nothing	$0	-1	14.34	33
150	5366431	PERLANGE PASS	1226	77.11111111	Local Street		8.34	78	Nothing	$0	-1	9.34	71	Nothing	$0	-1	10.34	64	Nothing	$0	-1	11.34	55	Nothing	$0	-1	12.34	47	Nothing	$0	-1	13.34	39	Nothing	$0	-1	14.34	33
190	5373098	ANDREW JOHNSON DR	200	77.83	Local Street		8.34	78	Nothing	$0	-1	9.34	71	Nothing	$0	-1	10.34	64	Nothing	$0	-1	11.34	55	Nothing	$0	-1	12.34	47	Nothing	$0	-1	13.34	39	Nothing	$0	-1	14.34	33
203	2009573	W WHEELER ST	1113	77.5	Local Street		8.34	78	Nothing	$0	-1	9.34	71	Nothing	$0	-1	10.34	64	Nothing	$0	-1	11.34	55	Nothing	$0	-1	12.34	47	Nothing	$0	-1	13.34	39	Nothing	$0	-1	14.34	33
245	5366708	ANDREW JOHNSON DR	1440	77.82734275	Local Street		8.34	78	Nothing	$0	-1	9.34	71	Nothing	$0	-1	10.34	64	Nothing	$0	-1	11.34	55	Nothing	$0	-1	12.34	47	Nothing	$0	-1	13.34	39	Nothing	$0	-1	14.34	33
251	5081469	PERLANGE PASS	592	77.11	Local Street		8.34	78	Nothing	$0	-1	9.34	71	Nothing	$0	-1	10.34	64	Nothing	$0	-1	11.34	55	Nothing	$0	-1	12.34	47	Nothing	$0	-1	13.34	39	Nothing	$0	-1	14.34	33
328	2045953	BASTROP ST	1939	77.5	Local Street		8.34	78	Nothing	$0	-1	9.34	71	Nothing	$0	-1	10.34	64	Nothing	$0	-1	11.34	55	Nothing	$0	-1	12.34	47	Nothing	$0	-1	13.34	39	Nothing	$0	-1	14.34	33
402	5702634	GEORGE MASON AVE	1784	78	Local Street		8.34	78	Nothing	$0	-1	9.34	71	Nothing	$0	-1	10.34	64	Nothing	$0	-1	11.34	55	Nothing	$0	-1	12.34	47	Nothing	$0	-1	13.34	39	Nothing	$0	-1	14.34	33
404	5361709	RIPARIAN RD	2025	78	Local Street		8.34	78	Nothing	$0	-1	9.34	71	Nothing	$0	-1	10.34	64	Nothing	$0	-1	11.34	55	Nothing	$0	-1	12.34	47	Nothing	$0	-1	13.34	39	Nothing	$0	-1	14.34	33
478	5680273	GYPSUM MILL RD	2380	77.5	Local Street		8.34	78	Nothing	$0	-1	9.34	71	Nothing	$0	-1	10.34	64	Nothing	$0	-1	11.34	55	Nothing	$0	-1	12.34	47	Nothing	$0	-1	13.34	39	Nothing	$0	-1	14.34	33
491	3192847	JAMIE DR	1154	77.92857143	Local Street		8.34	78	Nothing	$0	-1	9.34	71	Nothing	$0	-1	10.34	64	Nothing	$0	-1	11.34	55	Nothing	$0	-1	12.34	47	Nothing	$0	-1	13.34	39	Nothing	$0	-1	14.34	33
569	5361713	RIPARIAN RD	1826	78	Local Street		8.34	78	Nothing	$0	-1	9.34	71	Nothing	$0	-1	10.34	64	Nothing	$0	-1	11.34	55	Nothing	$0	-1	12.34	47	Nothing	$0	-1	13.34	39	Nothing	$0	-1	14.34	33
594	5361989	STRATA RD	379	77.5	Local Street		8.34	78	Nothing	$0	-1	9.34	71	Nothing	$0	-1	10.34	64	Nothing	$0	-1	11.34	55	Nothing	$0	-1	12.34	47	Nothing	$0	-1	13.34	39	Nothing	$0	-1	14.34	33
3	5361676	TINAJERO WAY	1581	79	Local Street		8.17	79	Nothing	$0	-1	9.17	72	Nothing	$0	-1	10.17	65	Nothing	$0	-1	11.17	57	Nothing	$0	-1	12.17	48	Nothing	$0	-1	13.17	40	Nothing	$0	-1	14.17	34
64	2009611	E EGGLESTON ST	1133	78.64193548	Local Street		8.17	79	Nothing	$0	-1	9.17	72	Nothing	$0	-1	10.17	65	Nothing	$0	-1	11.17	57	Nothing	$0	-1	12.17	48	Nothing	$0	-1	13.17	40	Nothing	$0	-1	14.17	34
119	5628783	NATHAN SCOTT WAY	1498	79	Local Street		8.17	79	Nothing	$0	-1	9.17	72	Nothing	$0	-1	10.17	65	Nothing	$0	-1	11.17	57	Nothing	$0	-1	12.17	48	Nothing	$0	-1	13.17	40	Nothing	$0	-1	14.17	34
175	2009659	N BURNET ST	1116	78.52631579	Local Street		8.17	79	Nothing	$0	-1	9.17	72	Nothing	$0	-1	10.17	65	Nothing	$0	-1	11.17	57	Nothing	$0	-1	12.17	48	Nothing	$0	-1	13.17	40	Nothing	$0	-1	14.17	34
207	5306125	BOUDIN CT	1605	78.5	Local Street		8.17	79	Nothing	$0	-1	9.17	72	Nothing	$0	-1	10.17	65	Nothing	$0	-1	11.17	57	Nothing	$0	-1	12.17	48	Nothing	$0	-1	13.17	40	Nothing	$0	-1	14.17	34
226	5937664	GEORGE MASON AVE	2366	79	Local Street		8.17	79	Nothing	$0	-1	9.17	72	Nothing	$0	-1	10.17	65	Nothing	$0	-1	11.17	57	Nothing	$0	-1	12.17	48	Nothing	$0	-1	13.17	40	Nothing	$0	-1	14.17	34
233	2036438	HAMILTON POINT CIR	2032	79	Local Street		8.17	79	Nothing	$0	-1	9.17	72	Nothing	$0	-1	10.17	65	Nothing	$0	-1	11.17	57	Nothing	$0	-1	12.17	48	Nothing	$0	-1	13.17	40	Nothing	$0	-1	14.17	34
356	5420512	WILLIAM MC KINLEY WAY	1998	79	Local Street		8.17	79	Nothing	$0	-1	9.17	72	Nothing	$0	-1	10.17	65	Nothing	$0	-1	11.17	57	Nothing	$0	-1	12.17	48	Nothing	$0	-1	13.17	40	Nothing	$0	-1	14.17	34
372	5381157	SHERRI BERRY WAY	3792	78.5	Local Street		8.17	79	Nothing	$0	-1	9.17	72	Nothing	$0	-1	10.17	65	Nothing	$0	-1	11.17	57	Nothing	$0	-1	12.17	48	Nothing	$0	-1	13.17	40	Nothing	$0	-1	14.17	34
373	5361911	ANDESITE RD	3221	78.5	Local Street		8.17	79	Nothing	$0	-1	9.17	72	Nothing	$0	-1	10.17	65	Nothing	$0	-1	11.17	57	Nothing	$0	-1	12.17	48	Nothing	$0	-1	13.17	40	Nothing	$0	-1	14.17	34
376	2009585	N LA GRANGE ST	1157	78.5	Local Street		8.17	79	Nothing	$0	-1	9.17	72	Nothing	$0	-1	10.17	65	Nothing	$0	-1	11.17	57	Nothing	$0	-1	12.17	48	Nothing	$0	-1	13.17	40	Nothing	$0	-1	14.17	34
378	5470375	SAMUEL WELCH WAY	1237	78.5	Local Street		8.17	79	Nothing	$0	-1	9.17	72	Nothing	$0	-1	10.17	65	Nothing	$0	-1	11.17	57	Nothing	$0	-1	12.17	48	Nothing	$0	-1	13.17	40	Nothing	$0	-1	14.17	34
398	5702621	SAMUEL WELCH WAY	2291	78.46376812	Local Street		8.17	79	Nothing	$0	-1	9.17	72	Nothing	$0	-1	10.17	65	Nothing	$0	-1	11.17	57	Nothing	$0	-1	12.17	48	Nothing	$0	-1	13.17	40	Nothing	$0	-1	14.17	34
529	5189049	SMITH GIN ST	307	78.36813187	Local Street		8.17	79	Nothing	$0	-1	9.17	72	Nothing	$0	-1	10.17	65	Nothing	$0	-1	11.17	57	Nothing	$0	-1	12.17	48	Nothing	$0	-1	13.17	40	Nothing	$0	-1	14.17	34
544	5575469	LAPOYNOR ST	2421	78.79090909	Local Street		8.17	79	Nothing	$0	-1	9.17	72	Nothing	$0	-1	10.17	65	Nothing	$0	-1	11.17	57	Nothing	$0	-1	12.17	48	Nothing	$0	-1	13.17	40	Nothing	$0	-1	14.17	34
565	5366476	SMITH GIN ST	579	78.36813187	Local Street		8.17	79	Nothing	$0	-1	9.17	72	Nothing	$0	-1	10.17	65	Nothing	$0	-1	11.17	57	Nothing	$0	-1	12.17	48	Nothing	$0	-1	13.17	40	Nothing	$0	-1	14.17	34
383	2009656	W PARSONS ST	1690	78.54831933	Primary Collector		8.17	79	Nothing	$0	-1	9.17	72	Nothing	$0	-1	10.17	65	Nothing	$0	-1	11.17	57	Nothing	$0	-1	12.17	48	Nothing	$0	-1	13.17	40	Nothing	$0	-1	14.17	34
75	5399008	GREYWACKE DR	1040	79.40540541	Local Street		8.00	80	Nothing	$0	-1	9.00	74	Nothing	$0	-1	10.00	67	Nothing	$0	-1	11.00	59	Nothing	$0	-1	12.00	50	Nothing	$0	-1	13.00	42	Nothing	$0	-1	14.00	35
76	2009564	N LA GRANGE ST	1116	80	Local Street		8.00	80	Nothing	$0	-1	9.00	74	Nothing	$0	-1	10.00	67	Nothing	$0	-1	11.00	59	Nothing	$0	-1	12.00	50	Nothing	$0	-1	13.00	42	Nothing	$0	-1	14.00	35
91	5381179	SHERRI BERRY WAY	1102	80	Local Street		8.00	80	Nothing	$0	-1	9.00	74	Nothing	$0	-1	10.00	67	Nothing	$0	-1	11.00	59	Nothing	$0	-1	12.00	50	Nothing	$0	-1	13.00	42	Nothing	$0	-1	14.00	35
127	5091143	MASON STONE LN	468	79.79166667	Local Street		8.00	80	Nothing	$0	-1	9.00	74	Nothing	$0	-1	10.00	67	Nothing	$0	-1	11.00	59	Nothing	$0	-1	12.00	50	Nothing	$0	-1	13.00	42	Nothing	$0	-1	14.00	35
132	5412163	MILLARD FILLMORE ST	672	79.66477273	Local Street		8.00	80	Nothing	$0	-1	9.00	74	Nothing	$0	-1	10.00	67	Nothing	$0	-1	11.00	59	Nothing	$0	-1	12.00	50	Nothing	$0	-1	13.00	42	Nothing	$0	-1	14.00	35
176	3192858	MASON STONE LN	503	79.79166667	Local Street		8.00	80	Nothing	$0	-1	9.00	74	Nothing	$0	-1	10.00	67	Nothing	$0	-1	11.00	59	Nothing	$0	-1	12.00	50	Nothing	$0	-1	13.00	42	Nothing	$0	-1	14.00	35
179	5366739	WOODROW WILSON ST	1268	79.67182663	Local Street		8.00	80	Nothing	$0	-1	9.00	74	Nothing	$0	-1	10.00	67	Nothing	$0	-1	11.00	59	Nothing	$0	-1	12.00	50	Nothing	$0	-1	13.00	42	Nothing	$0	-1	14.00	35
191	5361668	TINAJERO WAY	1171	79.45454545	Local Street		8.00	80	Nothing	$0	-1	9.00	74	Nothing	$0	-1	10.00	67	Nothing	$0	-1	11.00	59	Nothing	$0	-1	12.00	50	Nothing	$0	-1	13.00	42	Nothing	$0	-1	14.00	35
205	5625365	MILLARD FILLMORE ST	400	79.66477273	Local Street		8.00	80	Nothing	$0	-1	9.00	74	Nothing	$0	-1	10.00	67	Nothing	$0	-1	11.00	59	Nothing	$0	-1	12.00	50	Nothing	$0	-1	13.00	42	Nothing	$0	-1	14.00	35
274	5625373	HENRY A WALLACE LN	964	80	Local Street		8.00	80	Nothing	$0	-1	9.00	74	Nothing	$0	-1	10.00	67	Nothing	$0	-1	11.00	59	Nothing	$0	-1	12.00	50	Nothing	$0	-1	13.00	42	Nothing	$0	-1	14.00	35
279	2036916	HAMILTON POINT CIR	1030	79.61428571	Local Street		8.00	80	Nothing	$0	-1	9.00	74	Nothing	$0	-1	10.00	67	Nothing	$0	-1	11.00	59	Nothing	$0	-1	12.00	50	Nothing	$0	-1	13.00	42	Nothing	$0	-1	14.00	35
302	5625419	CHARLES W FAIRBANKS LN	1478	79.5	Local Street		8.00	80	Nothing	$0	-1	9.00	74	Nothing	$0	-1	10.00	67	Nothing	$0	-1	11.00	59	Nothing	$0	-1	12.00	50	Nothing	$0	-1	13.00	42	Nothing	$0	-1	14.00	35
345	5381165	MARK CHRISTOPHER WAY	1436	79.45394737	Local Street		8.00	80	Nothing	$0	-1	9.00	74	Nothing	$0	-1	10.00	67	Nothing	$0	-1	11.00	59	Nothing	$0	-1	12.00	50	Nothing	$0	-1	13.00	42	Nothing	$0	-1	14.00	35
348	5420516	WILLIAM MC KINLEY WAY	1526	80	Local Street		8.00	80	Nothing	$0	-1	9.00	74	Nothing	$0	-1	10.00	67	Nothing	$0	-1	11.00	59	Nothing	$0	-1	12.00	50	Nothing	$0	-1	13.00	42	Nothing	$0	-1	14.00	35
377	5381161	MARK CHRISTOPHER WAY	2297	79.31021394	Local Street		8.00	80	Nothing	$0	-1	9.00	74	Nothing	$0	-1	10.00	67	Nothing	$0	-1	11.00	59	Nothing	$0	-1	12.00	50	Nothing	$0	-1	13.00	42	Nothing	$0	-1	14.00	35
390	2009586	E WHEELER ST	1116	79.03030303	Local Street		8.00	80	Nothing	$0	-1	9.00	74	Nothing	$0	-1	10.00	67	Nothing	$0	-1	11.00	59	Nothing	$0	-1	12.00	50	Nothing	$0	-1	13.00	42	Nothing	$0	-1	14.00	35
414	2009538	N LA GRANGE ST	1099	80	Local Street		8.00	80	Nothing	$0	-1	9.00	74	Nothing	$0	-1	10.00	67	Nothing	$0	-1	11.00	59	Nothing	$0	-1	12.00	50	Nothing	$0	-1	13.00	42	Nothing	$0	-1	14.00	35
418	5679358	TUFF RD	1030	80	Local Street		8.00	80	Nothing	$0	-1	9.00	74	Nothing	$0	-1	10.00	67	Nothing	$0	-1	11.00	59	Nothing	$0	-1	12.00	50	Nothing	$0	-1	13.00	42	Nothing	$0	-1	14.00	35
520	5420508	WOODROW WILSON ST	1316	80	Local Street		8.00	80	Nothing	$0	-1	9.00	74	Nothing	$0	-1	10.00	67	Nothing	$0	-1	11.00	59	Nothing	$0	-1	12.00	50	Nothing	$0	-1	13.00	42	Nothing	$0	-1	14.00	35
551	2009556	W BROWNING ST	1130	80	Local Street		8.00	80	Nothing	$0	-1	9.00	74	Nothing	$0	-1	10.00	67	Nothing	$0	-1	11.00	59	Nothing	$0	-1	12.00	50	Nothing	$0	-1	13.00	42	Nothing	$0	-1	14.00	35
573	5625408	HENRY A WALLACE LN	1423	79.5	Local Street		8.00	80	Nothing	$0	-1	9.00	74	Nothing	$0	-1	10.00	67	Nothing	$0	-1	11.00	59	Nothing	$0	-1	12.00	50	Nothing	$0	-1	13.00	42	Nothing	$0	-1	14.00	35
587	5702693	GEORGE NORRIS	1064	80	Local Street		8.00	80	Nothing	$0	-1	9.00	74	Nothing	$0	-1	10.00	67	Nothing	$0	-1	11.00	59	Nothing	$0	-1	12.00	50	Nothing	$0	-1	13.00	42	Nothing	$0	-1	14.00	35
18	5702712	JOHN CALHOUN DR	3252	80.86938202	Local Street		7.80	81	Nothing	$0	-1	8.80	75	Nothing	$0	-1	9.80	68	Nothing	$0	-1	10.80	60	Nothing	$0	-1	11.80	51	Nothing	$0	-1	12.80	43	Nothing	$0	-1	13.80	36
50	5937662	SAMUEL ADAMS DR	1002	80.7	Local Street		7.80	81	Nothing	$0	-1	8.80	75	Nothing	$0	-1	9.80	68	Nothing	$0	-1	10.80	60	Nothing	$0	-1	11.80	51	Nothing	$0	-1	12.80	43	Nothing	$0	-1	13.80	36
60	2036915	HAMILTON POINT CIR	1013	81	Local Street		7.80	81	Nothing	$0	-1	8.80	75	Nothing	$0	-1	9.80	68	Nothing	$0	-1	10.80	60	Nothing	$0	-1	11.80	51	Nothing	$0	-1	12.80	43	Nothing	$0	-1	13.80	36
122	5398998	STONERIDGE GAP LN	1033	80.83974359	Local Street		7.80	81	Nothing	$0	-1	8.80	75	Nothing	$0	-1	9.80	68	Nothing	$0	-1	10.80	60	Nothing	$0	-1	11.80	51	Nothing	$0	-1	12.80	43	Nothing	$0	-1	13.80	36
137	2009588	E WHEELER ST	1137	80.88	Local Street		7.80	81	Nothing	$0	-1	8.80	75	Nothing	$0	-1	9.80	68	Nothing	$0	-1	10.80	60	Nothing	$0	-1	11.80	51	Nothing	$0	-1	12.80	43	Nothing	$0	-1	13.80	36
140	5095787	PEALING WAY	551	81	Local Street		7.80	81	Nothing	$0	-1	8.80	75	Nothing	$0	-1	9.80	68	Nothing	$0	-1	10.80	60	Nothing	$0	-1	11.80	51	Nothing	$0	-1	12.80	43	Nothing	$0	-1	13.80	36
146	5361680	ALMODINE RD	1061	80.34615385	Local Street		7.80	81	Nothing	$0	-1	8.80	75	Nothing	$0	-1	9.80	68	Nothing	$0	-1	10.80	60	Nothing	$0	-1	11.80	51	Nothing	$0	-1	12.80	43	Nothing	$0	-1	13.80	36
152	5575451	COMEDERO WAY	1757	80.5	Local Street		7.80	81	Nothing	$0	-1	8.80	75	Nothing	$0	-1	9.80	68	Nothing	$0	-1	10.80	60	Nothing	$0	-1	11.80	51	Nothing	$0	-1	12.80	43	Nothing	$0	-1	13.80	36
178	5702708	JOHN CALHOUN DR	1715	81	Local Street		7.80	81	Nothing	$0	-1	8.80	75	Nothing	$0	-1	9.80	68	Nothing	$0	-1	10.80	60	Nothing	$0	-1	11.80	51	Nothing	$0	-1	12.80	43	Nothing	$0	-1	13.80	36
342	2009591	E WHEELER ST	1164	80.88	Local Street		7.80	81	Nothing	$0	-1	8.80	75	Nothing	$0	-1	9.80	68	Nothing	$0	-1	10.80	60	Nothing	$0	-1	11.80	51	Nothing	$0	-1	12.80	43	Nothing	$0	-1	13.80	36
358	2009608	N LA GRANGE ST	1137	80.38939394	Local Street		7.80	81	Nothing	$0	-1	8.80	75	Nothing	$0	-1	9.80	68	Nothing	$0	-1	10.80	60	Nothing	$0	-1	11.80	51	Nothing	$0	-1	12.80	43	Nothing	$0	-1	13.80	36
431	5575454	MEXIA PASS	1274	80.5	Local Street		7.80	81	Nothing	$0	-1	8.80	75	Nothing	$0	-1	9.80	68	Nothing	$0	-1	10.80	60	Nothing	$0	-1	11.80	51	Nothing	$0	-1	12.80	43	Nothing	$0	-1	13.80	36
467	5575457	CARRIZO SPRINGS PATH	1584	80.5	Local Street		7.80	81	Nothing	$0	-1	8.80	75	Nothing	$0	-1	9.80	68	Nothing	$0	-1	10.80	60	Nothing	$0	-1	11.80	51	Nothing	$0	-1	12.80	43	Nothing	$0	-1	13.80	36
484	5328022	PEALING WAY	462	81	Local Street		7.80	81	Nothing	$0	-1	8.80	75	Nothing	$0	-1	9.80	68	Nothing	$0	-1	10.80	60	Nothing	$0	-1	11.80	51	Nothing	$0	-1	12.80	43	Nothing	$0	-1	13.80	36
548	2038483	JARON DR	1188	80.31724138	Local Street		7.80	81	Nothing	$0	-1	8.80	75	Nothing	$0	-1	9.80	68	Nothing	$0	-1	10.80	60	Nothing	$0	-1	11.80	51	Nothing	$0	-1	12.80	43	Nothing	$0	-1	13.80	36
557	5575483	S SAN MARCOS ST	713	80.5	Local Street		7.80	81	Nothing	$0	-1	8.80	75	Nothing	$0	-1	9.80	68	Nothing	$0	-1	10.80	60	Nothing	$0	-1	11.80	51	Nothing	$0	-1	12.80	43	Nothing	$0	-1	13.80	36
576	5628832	SAMUEL WELCH WAY	1767	80.5	Local Street		7.80	81	Nothing	$0	-1	8.80	75	Nothing	$0	-1	9.80	68	Nothing	$0	-1	10.80	60	Nothing	$0	-1	11.80	51	Nothing	$0	-1	12.80	43	Nothing	$0	-1	13.80	36
9	5115499	FREEDOM HILL LN	665	81.75	Local Street		7.60	82	Nothing	$0	-1	8.60	76	Nothing	$0	-1	9.60	69	Nothing	$0	-1	10.60	62	Nothing	$0	-1	11.60	53	Nothing	$0	-1	12.60	45	Nothing	$0	-1	13.60	37
21	5361678	TINAJERO WAY	3655	81.33108974	Local Street		7.60	82	Nothing	$0	-1	8.60	76	Nothing	$0	-1	9.60	69	Nothing	$0	-1	10.60	62	Nothing	$0	-1	11.60	53	Nothing	$0	-1	12.60	45	Nothing	$0	-1	13.60	37
24	5625350	ANDREW JOHNSON DR	417	82	Local Street		7.60	82	Nothing	$0	-1	8.60	76	Nothing	$0	-1	9.60	69	Nothing	$0	-1	10.60	62	Nothing	$0	-1	11.60	53	Nothing	$0	-1	12.60	45	Nothing	$0	-1	13.60	37
38	5095781	CASTING DR	730

OBJECTID_12	SEGMENTID	FULL_NAME	Area	PCI	Roadway Classification (code):	Year	2021 PCI	0	Total	$570,794			2022 PCI	1	Total	$562,095			2023 PCI	2	Total	$612,340			2024 PCI	3	Total	$579,181			2025 PCI	4	Total	$520,901			2026 PCI	5	Total	$575,788			2027 PCI	5
				69.13105443		Average PCI	Est. Age	69.39057	Treatment	Cost	Pavement Life Addjustment		Est. Age	64.44613	Treatment	Cost	year extension		Est. Age	59.42088	Treatment	Cost	year extension		Est. Age	53.58249	Treatment	Cost	year extension		Est. Age	49.32323	Treatment	Cost	year extension		Est. Age	44.37374	Treatment	Cost	year extension		Est. Age	40.35354
147	5366798	HERBERT HOOVER DR	1223	82	Local Street		7.60	82	Nothing	$0	-1		8.60	76	Nothing	$0	-1		9.60	69	Nothing	$0	-1		10.60	62	Nothing	$0	-1		11.60	53	Nothing	$0	-1		12.60	45	Nothing	$0	-1		13.60	37
163	5361682	ALMODINE RD	679	81.5	Local Street		7.60	82	Nothing	$0	-1		8.60	76	Nothing	$0	-1		9.60	69	Nothing	$0	-1		10.60	62	Nothing	$0	-1		11.60	53	Nothing	$0	-1		12.60	45	Nothing	$0	-1		13.60	37
171	5361684	STONERIDGE GAP LN	551	81.55263158	Local Street		7.60	82	Nothing	$0	-1		8.60	76	Nothing	$0	-1		9.60	69	Nothing	$0	-1		10.60	62	Nothing	$0	-1		11.60	53	Nothing	$0	-1		12.60	45	Nothing	$0	-1		13.60	37
193	5420531	GROVER CLEVELAND WAY	734	82	Local Street		7.60	82	Nothing	$0	-1		8.60	76	Nothing	$0	-1		9.60	69	Nothing	$0	-1		10.60	62	Nothing	$0	-1		11.60	53	Nothing	$0	-1		12.60	45	Nothing	$0	-1		13.60	37
195	5937654	JOHN MARSHALL BND	1068	81.5	Local Street		7.60	82	Nothing	$0	-1		8.60	76	Nothing	$0	-1		9.60	69	Nothing	$0	-1		10.60	62	Nothing	$0	-1		11.60	53	Nothing	$0	-1		12.60	45	Nothing	$0	-1		13.60	37
246	5702656	HENRY CLAY DR	1295	81.5	Local Street		7.60	82	Nothing	$0	-1		8.60	76	Nothing	$0	-1		9.60	69	Nothing	$0	-1		10.60	62	Nothing	$0	-1		11.60	53	Nothing	$0	-1		12.60	45	Nothing	$0	-1		13.60	37
262	5365611	ANDREW JOHNSON DR	985	82	Local Street		7.60	82	Nothing	$0	-1		8.60	76	Nothing	$0	-1		9.60	69	Nothing	$0	-1		10.60	62	Nothing	$0	-1		11.60	53	Nothing	$0	-1		12.60	45	Nothing	$0	-1		13.60	37
303	5625893	PERLANGE PASS	451	82	Local Street		7.60	82	Nothing	$0	-1		8.60	76	Nothing	$0	-1		9.60	69	Nothing	$0	-1		10.60	62	Nothing	$0	-1		11.60	53	Nothing	$0	-1		12.60	45	Nothing	$0	-1		13.60	37
317	5411749	WOODROW WILSON ST	1702	81.5	Local Street		7.60	82	Nothing	$0	-1		8.60	76	Nothing	$0	-1		9.60	69	Nothing	$0	-1		10.60	62	Nothing	$0	-1		11.60	53	Nothing	$0	-1		12.60	45	Nothing	$0	-1		13.60	37
322	5373096	HERBERT HOOVER DR	276	82	Local Street		7.60	82	Nothing	$0	-1		8.60	76	Nothing	$0	-1		9.60	69	Nothing	$0	-1		10.60	62	Nothing	$0	-1		11.60	53	Nothing	$0	-1		12.60	45	Nothing	$0	-1		13.60	37
374	5361694	JAMIE DR	1078	82	Local Street		7.60	82	Nothing	$0	-1		8.60	76	Nothing	$0	-1		9.60	69	Nothing	$0	-1		10.60	62	Nothing	$0	-1		11.60	53	Nothing	$0	-1		12.60	45	Nothing	$0	-1		13.60	37
421	5365631	ANDREW JOHNSON DR	1126	81.12698413	Local Street		7.60	82	Nothing	$0	-1		8.60	76	Nothing	$0	-1		9.60	69	Nothing	$0	-1		10.60	62	Nothing	$0	-1		11.60	53	Nothing	$0	-1		12.60	45	Nothing	$0	-1		13.60	37
439	5679362	ROSINCA RD	1082	82	Local Street		7.60	82	Nothing	$0	-1		8.60	76	Nothing	$0	-1		9.60	69	Nothing	$0	-1		10.60	62	Nothing	$0	-1		11.60	53	Nothing	$0	-1		12.60	45	Nothing	$0	-1		13.60	37
459	5937660	SAMUEL ADAMS DR	1113	81.5	Local Street		7.60	82	Nothing	$0	-1		8.60	76	Nothing	$0	-1		9.60	69	Nothing	$0	-1		10.60	62	Nothing	$0	-1		11.60	53	Nothing	$0	-1		12.60	45	Nothing	$0	-1		13.60	37
475	5381228	OBRIEN CT	830	81.21428571	Local Street		7.60	82	Nothing	$0	-1		8.60	76	Nothing	$0	-1		9.60	69	Nothing	$0	-1		10.60	62	Nothing	$0	-1		11.60	53	Nothing	$0	-1		12.60	45	Nothing	$0	-1		13.60	37
494	5625451	ANDREW JACKSON ST	1037	82	Local Street		7.60	82	Nothing	$0	-1		8.60	76	Nothing	$0	-1		9.60	69	Nothing	$0	-1		10.60	62	Nothing	$0	-1		11.60	53	Nothing	$0	-1		12.60	45	Nothing	$0	-1		13.60	37
537	5937638	JAMIE DR	1026	82	Local Street		7.60	82	Nothing	$0	-1		8.60	76	Nothing	$0	-1		9.60	69	Nothing	$0	-1		10.60	62	Nothing	$0	-1		11.60	53	Nothing	$0	-1		12.60	45	Nothing	$0	-1		13.60	37
552	5365691	ANDREW JOHNSON DR	865	81.775	Local Street		7.60	82	Nothing	$0	-1		8.60	76	Nothing	$0	-1		9.60	69	Nothing	$0	-1		10.60	62	Nothing	$0	-1		11.60	53	Nothing	$0	-1		12.60	45	Nothing	$0	-1		13.60	37
568	5428055	STRATA RD	1009	82	Local Street		7.60	82	Nothing	$0	-1		8.60	76	Nothing	$0	-1		9.60	69	Nothing	$0	-1		10.60	62	Nothing	$0	-1		11.60	53	Nothing	$0	-1		12.60	45	Nothing	$0	-1		13.60	37
597	5412076	WOODROW WILSON ST	1106	82	Local Street		7.60	82	Nothing	$0	-1		8.60	76	Nothing	$0	-1		9.60	69	Nothing	$0	-1		10.60	62	Nothing	$0	-1		11.60	53	Nothing	$0	-1		12.60	45	Nothing	$0	-1		13.60	37
27	5625369	CLARA MARTIN RD	978	82.26876877	Local Street		7.40	83	Nothing	$0	-1		8.40	77	Nothing	$0	-1		9.40	71	Nothing	$0	-1		10.40	63	Nothing	$0	-1		11.40	55	Nothing	$0	-1		12.40	46	Nothing	$0	-1		13.40	39
72	5628780	SAMUEL WELCH WAY	534	82.37	Local Street		7.40	83	Nothing	$0	-1		8.40	77	Nothing	$0	-1		9.40	71	Nothing	$0	-1		10.40	63	Nothing	$0	-1		11.40	55	Nothing	$0	-1		12.40	46	Nothing	$0	-1		13.40	39
200	5629059	SAMUEL WELCH WAY	699	82.36666667	Local Street		7.40	83	Nothing	$0	-1		8.40	77	Nothing	$0	-1		9.40	71	Nothing	$0	-1		10.40	63	Nothing	$0	-1		11.40	55	Nothing	$0	-1		12.40	46	Nothing	$0	-1		13.40	39
211	5420554	MARTIN VAN BUREN LN	524	82.35909091	Local Street		7.40	83	Nothing	$0	-1		8.40	77	Nothing	$0	-1		9.40	71	Nothing	$0	-1		10.40	63	Nothing	$0	-1		11.40	55	Nothing	$0	-1		12.40	46	Nothing	$0	-1		13.40	39
234	2036451	HAMILTON POINT CIR	747	82.75	Local Street		7.40	83	Nothing	$0	-1		8.40	77	Nothing	$0	-1		9.40	71	Nothing	$0	-1		10.40	63	Nothing	$0	-1		11.40	55	Nothing	$0	-1		12.40	46	Nothing	$0	-1		13.40	39
265	5412073	FRANKLIN PIERCE CV	799	82.88235294	Local Street		7.40	83	Nothing	$0	-1		8.40	77	Nothing	$0	-1		9.40	71	Nothing	$0	-1		10.40	63	Nothing	$0	-1		11.40	55	Nothing	$0	-1		12.40	46	Nothing	$0	-1		13.40	39
277	5306123	TINAJERO WAY	1040	82.1	Local Street		7.40	83	Nothing	$0	-1		8.40	77	Nothing	$0	-1		9.40	71	Nothing	$0	-1		10.40	63	Nothing	$0	-1		11.40	55	Nothing	$0	-1		12.40	46	Nothing	$0	-1		13.40	39
300	5381167	JARED ARGO CV	558	82.33541667	Local Street		7.40	83	Nothing	$0	-1		8.40	77	Nothing	$0	-1		9.40	71	Nothing	$0	-1		10.40	63	Nothing	$0	-1		11.40	55	Nothing	$0	-1		12.40	46	Nothing	$0	-1		13.40	39
332	5420529	GROVER CLEVELAND WAY	530	82.35909091	Local Street		7.40	83	Nothing	$0	-1		8.40	77	Nothing	$0	-1		9.40	71	Nothing	$0	-1		10.40	63	Nothing	$0	-1		11.40	55	Nothing	$0	-1		12.40	46	Nothing	$0	-1		13.40	39
359	5380225	CARBROOK RD	627	82.5	Local Street		7.40	83	Nothing	$0	-1		8.40	77	Nothing	$0	-1		9.40	71	Nothing	$0	-1		10.40	63	Nothing	$0	-1		11.40	55	Nothing	$0	-1		12.40	46	Nothing	$0	-1		13.40	39
368	5081461	CLARA MARTIN RD	231	82.27	Local Street		7.40	83	Nothing	$0	-1		8.40	77	Nothing	$0	-1		9.40	71	Nothing	$0	-1		10.40	63	Nothing	$0	-1		11.40	55	Nothing	$0	-1		12.40	46	Nothing	$0	-1		13.40	39
399	5420520	GROVER CLEVELAND WAY	723	82.13636364	Local Street		7.40	83	Nothing	$0	-1		8.40	77	Nothing	$0	-1		9.40	71	Nothing	$0	-1		10.40	63	Nothing	$0	-1		11.40	55	Nothing	$0	-1		12.40	46	Nothing	$0	-1		13.40	39
426	5420527	GROVER CLEVELAND WAY	396	82.35909091	Local Street		7.40	83	Nothing	$0	-1		8.40	77	Nothing	$0	-1		9.40	71	Nothing	$0	-1		10.40	63	Nothing	$0	-1		11.40	55	Nothing	$0	-1		12.40	46	Nothing	$0	-1		13.40	39
432	5575481	S SAN MARCOS ST	3675	83	Local Street		7.40	83	Nothing	$0	-1		8.40	77	Nothing	$0	-1		9.40	71	Nothing	$0	-1		10.40	63	Nothing	$0	-1		11.40	55	Nothing	$0	-1		12.40	46	Nothing	$0	-1		13.40	39
454	2009549	N LA GRANGE ST	582	82.5	Local Street		7.40	83	Nothing	$0	-1		8.40	77	Nothing	$0	-1		9.40	71	Nothing	$0	-1		10.40	63	Nothing	$0	-1		11.40	55	Nothing	$0	-1		12.40	46	Nothing	$0	-1		13.40	39
28	5702651	MIKE MANSFIELD RD	1016	84	Local Street		7.20	84	Nothing	$0	-1		8.20	78	Nothing	$0	-1		9.20	72	Nothing	$0	-1		10.20	65	Nothing	$0	-1		11.20	57	Nothing	$0	-1		12.20	48	Nothing	$0	-1		13.20	40
71	5381169	MARY OZBURN PL	1175	83.58275862	Local Street		7.20	84	Nothing	$0	-1		8.20	78	Nothing	$0	-1		9.20	72	Nothing	$0	-1		10.20	65	Nothing	$0	-1		11.20	57	Nothing	$0	-1		12.20	48	Nothing	$0	-1		13.20	40
100	5366733	WOODROW WILSON ST	1805	83.5	Local Street		7.20	84	Nothing	$0	-1		8.20	78	Nothing	$0	-1		9.20	72	Nothing	$0	-1		10.20	65	Nothing	$0	-1		11.20	57	Nothing	$0	-1		12.20	48	Nothing	$0	-1		13.20	40
138	5328002	PEALING WAY	1646	83.5	Local Street		7.20	84	Nothing	$0	-1		8.20	78	Nothing	$0	-1		9.20	72	Nothing	$0	-1		10.20	65	Nothing	$0	-1		11.20	57	Nothing	$0	-1		12.20	48	Nothing	$0	-1		13.20	40
184	5361670	TINAJERO WAY	3283	83.5	Local Street		7.20	84	Nothing	$0	-1		8.20	78	Nothing	$0	-1		9.20	72	Nothing	$0	-1		10.20	65	Nothing	$0	-1		11.20	57	Nothing	$0	-1		12.20	48	Nothing	$0	-1		13.20	40
312	5625442	HUBERT R HUMPHREY RD	1901	83.48113208	Local Street		7.20	84	Nothing	$0	-1		8.20	78	Nothing	$0	-1		9.20	72	Nothing	$0	-1		10.20	65	Nothing	$0	-1		11.20	57	Nothing	$0	-1		12.20	48	Nothing	$0	-1		13.20	40
331	5380235	ESTUARY RD	437	83.8	Local Street		7.20	84	Nothing	$0	-1		8.20	78	Nothing	$0	-1		9.20	72	Nothing	$0	-1		10.20	65	Nothing	$0	-1		11.20	57	Nothing	$0	-1		12.20	48	Nothing	$0	-1		13.20	40
351	5628794	NATHAN SCOTT WAY	758	84	Local Street		7.20	84	Nothing	$0	-1		8.20	78	Nothing	$0	-1		9.20	72	Nothing	$0	-1		10.20	65	Nothing	$0	-1		11.20	57	Nothing	$0	-1		12.20	48	Nothing	$0	-1		13.20	40
434	5575463	TEXANA TRL	1405	84	Local Street		7.20	84	Nothing	$0	-1		8.20	78	Nothing	$0	-1		9.20	72	Nothing	$0	-1		10.20	65	Nothing	$0	-1		11.20	57	Nothing	$0	-1		12.20	48	Nothing	$0	-1		13.20	40
466	5625352	ANDREW JOHNSON DR	1788	83.5	Local Street		7.20	84	Nothing	$0	-1		8.20	78	Nothing	$0	-1		9.20	72	Nothing	$0	-1		10.20	65	Nothing	$0	-1		11.20	57	Nothing	$0	-1		12.20	48	Nothing	$0	-1		13.20	40
560	5328028	CARILLON WAY	854	84	Local Street		7.20	84	Nothing	$0	-1		8.20	78	Nothing	$0	-1		9.20	72	Nothing	$0	-1		10.20	65	Nothing	$0	-1		11.20	57	Nothing	$0	-1		12.20	48	Nothing	$0	-1		13.20	40
578	5470381	NATHAN SCOTT WAY	1195	84	Local Street		7.20	84	Nothing	$0	-1		8.20	78	Nothing	$0	-1		9.20	72	Nothing	$0	-1		10.20	65	Nothing	$0	-1		11.20	57	Nothing	$0	-1		12.20	48	Nothing	$0	-1		13.20	40
13	5380205	PERNELLA RD	493	85	Local Street		7.00	85	Nothing	$0	-1		8.00	80	Nothing	$0	-1		9.00	74	Nothing	$0	-1		10.00	67	Nothing	$0	-1		11.00	59	Nothing	$0	-1		12.00	50	Nothing	$0	-1		13.00	42
42	5361707	SILTSTONE RD	596	84.5375	Local Street		7.00	85	Nothing	$0	-1		8.00	80	Nothing	$0	-1		9.00	74	Nothing	$0	-1		10.00	67	Nothing	$0	-1		11.00	59	Nothing	$0	-1		12.00	50	Nothing	$0	-1		13.00	42
74	5428065	SKARN RD	1026	84.5	Local Street		7.00	85	Nothing	$0	-1		8.00	80	Nothing	$0	-1		9.00	74	Nothing	$0	-1		10.00	67	Nothing	$0	-1		11.00	59	Nothing	$0	-1		12.00	50	Nothing	$0	-1		13.00	42
102	5361672	TINAJERO WAY	679	84.40909091	Local Street		7.00	85	Nothing	$0	-1		8.00	80	Nothing	$0	-1		9.00	74	Nothing	$0	-1		10.00	67	Nothing	$0	-1		11.00	59	Nothing	$0	-1		12.00	50	Nothing	$0	-1		13.00	42
112	5628804	ROBERT WAGNER BND	741	84.5	Local Street		7.00	85	Nothing	$0	-1		8.00	80	Nothing	$0	-1		9.00	74	Nothing	$0	-1		10.00	67	Nothing	$0	-1		11.00	59	Nothing	$0	-1		12.00	50	Nothing	$0	-1		13.00	42
120	5575437	MURCHISON ST	2139	84.27	Local Street		7.00	85	Nothing	$0	-1		8.00	80	Nothing	$0	-1		9.00	74	Nothing	$0	-1		10.00	67	Nothing	$0	-1		11.00	59	Nothing	$0	-1		12.00	50	Nothing	$0	-1		13.00	42
174	5575473	MURCHISON ST	1443	84.27	Local Street		7.00	85	Nothing	$0	-1		8.00	80	Nothing	$0	-1		9.00	74	Nothing	$0	-1		10.00	67	Nothing	$0	-1		11.00	59	Nothing	$0	-1		12.00	50	Nothing	$0	-1		13.00	42
187	5709208	RAFTER RD	765	85	Local Street		7.00	85	Nothing	$0	-1		8.00	80	Nothing	$0	-1		9.00	74	Nothing	$0	-1		10.00	67	Nothing	$0	-1		11.00	59	Nothing	$0	-1		12.00	50	Nothing	$0	-1		13.00	42
197	5702636	ROBERT LAFOLLETTE RD	610	85	Local Street		7.00	85	Nothing	$0	-1		8.00	80	Nothing	$0	-1		9.00	74	Nothing	$0	-1		10.00	67	Nothing	$0	-1		11.00	59	Nothing	$0	-1		12.00	50	Nothing	$0	-1		13.00	42
242	5380239	ESTUARY RD	985	84.5	Local Street		7.00	85	Nothing	$0	-1		8.00	80	Nothing	$0	-1		9.00	74	Nothing	$0	-1		10.00	67	Nothing	$0	-1		11.00	59	Nothing	$0	-1		12.00	50	Nothing	$0	-1		13.00	42
275	5420518	WILLIAM MC KINLEY WAY	286	84.5	Local Street		7.00	85	Nothing	$0	-1		8.00	80	Nothing	$0	-1		9.00	74	Nothing	$0	-1		10.00	67	Nothing	$0	-1		11.00	59	Nothing	$0	-1		12.00	50	Nothing	$0	-1		13.00	42
323	5361919	ESKER RD	482	84.08333333	Local Street		7.00	85	Nothing	$0	-1		8.00	80	Nothing	$0	-1		9.00	74	Nothing	$0	-1		10.00	67	Nothing	$0	-1		11.00	59	Nothing	$0	-1		12.00	50	Nothing	$0	-1		13.00	42
371	5361915	ESKER RD	665	84.5	Local Street		7.00	85	Nothing	$0	-1		8.00	80	Nothing	$0	-1		9.00	74	Nothing	$0	-1		10.00	67	Nothing	$0	-1		11.00	59	Nothing	$0	-1		12.00	50	Nothing	$0	-1		13.00	42
456	5702640	ROBERT LAFOLLETTE RD	561	85	Local Street		7.00	85	Nothing	$0	-1		8.00	80	Nothing	$0	-1		9.00	74	Nothing	$0	-1		10.00	67	Nothing	$0	-1		11.00	59	Nothing	$0	-1		12.00	50	Nothing	$0	-1		13.00	42
458	5081754	N FM 973 RD	245	85	Local Street		7.00	85	Nothing	$0	-1		8.00	80	Nothing	$0	-1		9.00	74	Nothing	$0	-1		10.00	67	Nothing	$0	-1		11.00	59	Nothing	$0	-1		12.00	50	Nothing	$0	-1		13.00	42
460	5361703	SILTSTONE RD	909	84.5	Local Street		7.00	85	Nothing	$0	-1		8.00	80	Nothing	$0	-1		9.00	74	Nothing	$0	-1		10.00	67	Nothing	$0	-1		11.00	59	Nothing	$0	-1		12.00	50	Nothing	$0	-1		13.00	42
515	5680068	BRECCIA RD	2432	85	Local Street		7.00	85	Nothing	$0	-1		8.00	80	Nothing	$0	-1		9.00	74	Nothing	$0	-1		10.00	67	Nothing	$0	-1		11.00	59	Nothing	$0	-1		12.00	50	Nothing	$0	-1		13.00	42
570	5293348	MURCHISON ST	778	84.27	Local Street		7.00	85	Nothing	$0	-1		8.00	80	Nothing	$0	-1		9.00	74	Nothing	$0	-1		10.00	67	Nothing	$0	-1		11.00	59	Nothing	$0	-1		12.00	50	Nothing	$0	-1		13.00	42
428	5575467	TEXANA TRL	1963	85.5	Local Street		6.75	86	Nothing	$0	-1		7.75	81	Nothing	$0	-1		8.75	75	Nothing	$0	-1		9.75	68	Nothing	$0	-1		10.75	61	Nothing	$0	-1		11.75	52	Nothing	$0	-1		12.75	44
488	5380207	PERNELLA RD	882	85.47058824	Local Street		6.75	86	Nothing	$0	-1		7.75	81	Nothing	$0	-1		8.75	75	Nothing	$0	-1		9.75	68	Nothing	$0	-1		10.75	61	Nothing	$0	-1		11.75	52	Nothing	$0	-1		12.75	44
500	5702682	ROBERT TAFT ST	1436	85.5	Local Street		6.75	86	Nothing	$0	-1		7.75	81	Nothing	$0	-1		8.75	75	Nothing	$0	-1		9.75	68	Nothing	$0	-1		10.75	61	Nothing	$0	-1		11.75	52	Nothing	$0	-1		12.75	44
532	5361652	PERNELLA RD	441	85.47	Local Street		6.75	86	Nothing	$0	-1		7.75	81	Nothing	$0	-1		8.75	75	Nothing	$0	-1		9.75	68	Nothing	$0	-1		10.75	61	Nothing	$0	-1		11.75	52	Nothing	$0	-1		12.75	44
45	2045954	BASTROP ST	1013	86.21296296	Local Street		6.50	87	Nothing	$0	-1		7.50	82	Nothing	$0	-1		8.50	77	Nothing	$0	-1		9.50	70	Nothing	$0	-1		10.50	63	Nothing	$0	-1		11.50	54	Nothing	$0	-1		12.50	46
101	5680277	SHALESTONE WAY	1405	87	Local Street		6.50	87	Nothing	$0	-1		7.50	82	Nothing	$0	-1		8.50	77	Nothing	$0	-1		9.50	70	Nothing	$0	-1		10.50	63	Nothing	$0	-1		11.50	54	Nothing	$0	-1		12.50	46
124	5361690	JAMIE DR	1636	87	Local Street		6.50	87	Nothing	$0	-1		7.50	82	Nothing	$0	-1		8.50	77	Nothing	$0	-1		9.50	70	Nothing	$0	-1		10.50	63	Nothing	$0	-1		11.50	54	Nothing	$0	-1		12.50	46
221	5091145	MASON STONE LN	1013	86.26190476	Local Street		6.50	87	Nothing	$0	-1		7.50	82	Nothing	$0	-1		8.50	77	Nothing	$0	-1		9.50	70	Nothing	$0	-1		10.50	63	Nothing	$0	-1		11.50	54	Nothing	$0	-1		12.50	46
315	2009607	E EGGLESTON ST	1164	86.30793651	Local Street		6.50	87	Nothing	$0	-1		7.50	82	Nothing	$0	-1		8.50	77	Nothing	$0	-1		9.50	70	Nothing	$0	-1		10.50	63	Nothing	$0	-1		11.50	54	Nothing	$0	-1		12.50	46
388	5365615	ANDREW JOHNSON DR	892	86.79411765	Local Street		6.50	87	Nothing	$0	-1		7.50	82	Nothing	$0	-1		8.50	77	Nothing	$0	-1		9.50	70	Nothing	$0	-1		10.50	63	Nothing	$0	-1		11.50	54	Nothing	$0	-1		12.50	46
16	5470372	SAMUEL WELCH WAY	2328	87.69014085	Local Street		6.25	88	Nothing	$0	-1		7.25	83	Nothing	$0	-1		8.25	78	Nothing	$0	-1		9.25	72	Nothing	$0	-1		10.25	65	Nothing	$0	-1		11.25	56	Nothing	$0	-1		12.25	48
62	5625458	ANDREW JACKSON ST	1033	88	Local Street		6.25	88	Nothing	$0	-1		7.25	83	Nothing	$0	-1		8.25	78	Nothing	$0	-1		9.25	72	Nothing	$0	-1		10.25	65	Nothing	$0	-1		11.25	56	Nothing	$0	-1		12.25	48
86	5937640	SHOOTER MC GAVIN DR	1161	87.5	Local Street		6.25	88	Nothing	$0	-1		7.25	83	Nothing	$0	-1		8.25	78	Nothing	$0	-1		9.25	72	Nothing	$0	-1		10.25	65	Nothing	$0	-1		11.25	56	Nothing	$0	-1		12.25	48
88	5381176	KIRK RUDY PL	1144	87.5	Local Street		6.25	88	Nothing	$0	-1		7.25	83	Nothing	$0	-1		8.25	78	Nothing	$0	-1		9.25	72	Nothing	$0	-1		10.25	65	Nothing	$0	-1		11.25	56	Nothing	$0	-1		12.25	48
157	5702661	GEORGE NORRIS	1030	87.5	Local Street		6.25	88	Nothing	$0	-1		7.25	83	Nothing	$0	-1		8.25	78	Nothing	$0	-1		9.25	72	Nothing	$0	-1		10.25

OBJECTID_12	SEGMENTID	FULL_NAME	Area	PCI	Roadway Classification (code):	Year	2021 PCI						2022 PCI						2023 PCI						2024 PCI						2025 PCI						2026 PCI						2027 PCI
							0	Total	$570,794				1	Total	$562,095				2	Total	$612,340				3	Total	$579,181				4	Total	$520,901				5	Total	$575,788				5
				69.13105443		Average PCI	Est. Age	69.39057	Treatment	Cost	Pavement Life Addjustment	Est. Age	64.44613	Treatment	Cost	year extension	Est. Age	59.42088	Treatment	Cost	year extension	Est. Age	53.58249	Treatment	Cost	year extension	Est. Age	49.32323	Treatment	Cost	year extension	Est. Age	44.37374	Treatment	Cost	year extension	Est. Age	40.35354
502	5420523	GROVER CLEVELAND WAY	861	88.5	Local Street		6.00	89	Nothing	$0	-1	7.00	85	Nothing	$0	-1	8.00	80	Nothing	$0	-1	9.00	74	Nothing	$0	-1	10.00	67	Nothing	$0	-1	11.00	59	Nothing	$0	-1	12.00	50
14	5399002	STONERIDGE GAP LN	599	89.21176471	Local Street		5.70	90	Nothing	$0	-1	6.70	86	Nothing	$0	-1	7.70	81	Nothing	$0	-1	8.70	75	Nothing	$0	-1	9.70	69	Nothing	$0	-1	10.70	61	Nothing	$0	-1	11.70	52
40	5420533	WILLIAM H TAFT LN	579	89.88636364	Local Street		5.70	90	Nothing	$0	-1	6.70	86	Nothing	$0	-1	7.70	81	Nothing	$0	-1	8.70	75	Nothing	$0	-1	9.70	69	Nothing	$0	-1	10.70	61	Nothing	$0	-1	11.70	52
248	5937668	PATRICK HENRY ST	434	90	Local Street		5.70	90	Nothing	$0	-1	6.70	86	Nothing	$0	-1	7.70	81	Nothing	$0	-1	8.70	75	Nothing	$0	-1	9.70	69	Nothing	$0	-1	10.70	61	Nothing	$0	-1	11.70	52
282	5381151	INTEGRITY BLVD	1185	90	Local Street		5.70	90	Nothing	$0	-1	6.70	86	Nothing	$0	-1	7.70	81	Nothing	$0	-1	8.70	75	Nothing	$0	-1	9.70	69	Nothing	$0	-1	10.70	61	Nothing	$0	-1	11.70	52
292	5937666	GEORGE MASON AVE	369	90	Local Street		5.70	90	Nothing	$0	-1	6.70	86	Nothing	$0	-1	7.70	81	Nothing	$0	-1	8.70	75	Nothing	$0	-1	9.70	69	Nothing	$0	-1	10.70	61	Nothing	$0	-1	11.70	52
410	2036920	TREVIN CV	672	90	Local Street		5.70	90	Nothing	$0	-1	6.70	86	Nothing	$0	-1	7.70	81	Nothing	$0	-1	8.70	75	Nothing	$0	-1	9.70	69	Nothing	$0	-1	10.70	61	Nothing	$0	-1	11.70	52
437	5702643	MIKE MANSFIELD RD	989	90	Local Street		5.70	90	Nothing	$0	-1	6.70	86	Nothing	$0	-1	7.70	81	Nothing	$0	-1	8.70	75	Nothing	$0	-1	9.70	69	Nothing	$0	-1	10.70	61	Nothing	$0	-1	11.70	52
598	5428063	RIPRAP DR	599	90	Local Street		5.70	90	Nothing	$0	-1	6.70	86	Nothing	$0	-1	7.70	81	Nothing	$0	-1	8.70	75	Nothing	$0	-1	9.70	69	Nothing	$0	-1	10.70	61	Nothing	$0	-1	11.70	52
61	5380241	ESTUARY RD	613	90.46875	Local Street		5.30	91	Nothing	$0	-1	6.30	87	Nothing	$0	-1	7.30	83	Nothing	$0	-1	8.30	78	Nothing	$0	-1	9.30	71	Nothing	$0	-1	10.30	64	Nothing	$0	-1	11.30	56
109	5361909	PERNELLA RD	482	91	Local Street		5.30	91	Nothing	$0	-1	6.30	87	Nothing	$0	-1	7.30	83	Nothing	$0	-1	8.30	78	Nothing	$0	-1	9.30	71	Nothing	$0	-1	10.30	64	Nothing	$0	-1	11.30	56
194	5625891	HUBERT R HUMPHREY RD	1082	90.5	Local Street		5.30	91	Nothing	$0	-1	6.30	87	Nothing	$0	-1	7.30	83	Nothing	$0	-1	8.30	78	Nothing	$0	-1	9.30	71	Nothing	$0	-1	10.30	64	Nothing	$0	-1	11.30	56
196	5805702	PYRITE RD	1102	91	Local Street		5.30	91	Nothing	$0	-1	6.30	87	Nothing	$0	-1	7.30	83	Nothing	$0	-1	8.30	78	Nothing	$0	-1	9.30	71	Nothing	$0	-1	10.30	64	Nothing	$0	-1	11.30	56
241	5709159	SHALESTONE WAY	978	91	Local Street		5.30	91	Nothing	$0	-1	6.30	87	Nothing	$0	-1	7.30	83	Nothing	$0	-1	8.30	78	Nothing	$0	-1	9.30	71	Nothing	$0	-1	10.30	64	Nothing	$0	-1	11.30	56
407	5937672	ALEXANDER HAMILTON LN	441	91	Local Street		5.30	91	Nothing	$0	-1	6.30	87	Nothing	$0	-1	7.30	83	Nothing	$0	-1	8.30	78	Nothing	$0	-1	9.30	71	Nothing	$0	-1	10.30	64	Nothing	$0	-1	11.30	56
89	5575471	LAPOYNOR ST	1002	91.5	Local Street		5.00	92	Nothing	$0	-1	6.00	89	Nothing	$0	-1	7.00	85	Nothing	$0	-1	8.00	80	Nothing	$0	-1	9.00	74	Nothing	$0	-1	10.00	67	Nothing	$0	-1	11.00	59
235	5679366	ROSINCA RD	1071	91.5	Local Street		5.00	92	Nothing	$0	-1	6.00	89	Nothing	$0	-1	7.00	85	Nothing	$0	-1	8.00	80	Nothing	$0	-1	9.00	74	Nothing	$0	-1	10.00	67	Nothing	$0	-1	11.00	59
343	5361692	JAMIE DR	1082	91.5	Local Street		5.00	92	Nothing	$0	-1	6.00	89	Nothing	$0	-1	7.00	85	Nothing	$0	-1	8.00	80	Nothing	$0	-1	9.00	74	Nothing	$0	-1	10.00	67	Nothing	$0	-1	11.00	59
353	5709212	ARKOSE ST	1044	92	Local Street		5.00	92	Nothing	$0	-1	6.00	89	Nothing	$0	-1	7.00	85	Nothing	$0	-1	8.00	80	Nothing	$0	-1	9.00	74	Nothing	$0	-1	10.00	67	Nothing	$0	-1	11.00	59
588	5625460	ANDREW JACKSON ST	968	91.46428571	Local Street		5.00	92	Nothing	$0	-1	6.00	89	Nothing	$0	-1	7.00	85	Nothing	$0	-1	8.00	80	Nothing	$0	-1	9.00	74	Nothing	$0	-1	10.00	67	Nothing	$0	-1	11.00	59
36	5805698	PYRITE RD	1068	92.5	Local Street		4.50	93	Nothing	$0	-1	5.50	90	Nothing	$0	-1	6.50	87	Nothing	$0	-1	7.50	82	Nothing	$0	-1	8.50	77	Nothing	$0	-1	9.50	70	Nothing	$0	-1	10.50	63
430	3192817	STONEWATER BLVD	661	92.5	Local Street		4.50	93	Nothing	$0	-1	5.50	90	Nothing	$0	-1	6.50	87	Nothing	$0	-1	7.50	82	Nothing	$0	-1	8.50	77	Nothing	$0	-1	9.50	70	Nothing	$0	-1	10.50	63
483	5679368	ROSINCA RD	1068	92.5	Local Street		4.50	93	Nothing	$0	-1	5.50	90	Nothing	$0	-1	6.50	87	Nothing	$0	-1	7.50	82	Nothing	$0	-1	8.50	77	Nothing	$0	-1	9.50	70	Nothing	$0	-1	10.50	63
562	5680171	BRECCIA RD	2008	92.5	Local Street		4.50	93	Nothing	$0	-1	5.50	90	Nothing	$0	-1	6.50	87	Nothing	$0	-1	7.50	82	Nothing	$0	-1	8.50	77	Nothing	$0	-1	9.50	70	Nothing	$0	-1	10.50	63
77	3213480	PRAIRIE SAGE CV	637	93.33333333	Local Street		4.00	94	Nothing	$0	-1	5.00	92	Nothing	$0	-1	6.00	89	Nothing	$0	-1	7.00	85	Nothing	$0	-1	8.00	80	Nothing	$0	-1	9.00	74	Nothing	$0	-1	10.00	67
249	5680071	INSELBERG DR	706	94	Local Street		4.00	94	Nothing	$0	-1	5.00	92	Nothing	$0	-1	6.00	89	Nothing	$0	-1	7.00	85	Nothing	$0	-1	8.00	80	Nothing	$0	-1	9.00	74	Nothing	$0	-1	10.00	67
192	5714774	SKIMMER RUN	1080	94	Primary Collector		4.00	94	Nothing	$0	-1	5.00	92	Nothing	$0	-1	6.00	89	Nothing	$0	-1	7.00	85	Nothing	$0	-1	8.00	80	Nothing	$0	-1	9.00	74	Nothing	$0	-1	10.00	67
511	3287744	CARRIAGE HILLS DR	705	93.33333333	Primary Collector		4.00	94	Nothing	$0	-1	5.00	92	Nothing	$0	-1	6.00	89	Nothing	$0	-1	7.00	85	Nothing	$0	-1	8.00	80	Nothing	$0	-1	9.00	74	Nothing	$0	-1	10.00	67
148	5714557	RING DR	7890	97.5	Primary Collector		2.00	98	Nothing	$0	-1	3.00	96	Nothing	$0	-1	4.00	94	Nothing	$0	-1	5.00	92	Nothing	$0	-1	6.00	89	Nothing	$0	-1	7.00	85	Nothing	$0	-1	8.00	80
79	5709216	ARKOSE ST	1085	98.5	Local Street		1.00	99	Nothing	$0	-1	2.00	98	Nothing	$0	-1	3.00	96	Nothing	$0	-1	4.00	94	Nothing	$0	-1	5.00	92	Nothing	$0	-1	6.00	89	Nothing	$0	-1	7.00	85
85	5680061	RIPRAP DR	1206	98.5	Local Street		1.00	99	Nothing	$0	-1	2.00	98	Nothing	$0	-1	3.00	96	Nothing	$0	-1	4.00	94	Nothing	$0	-1	5.00	92	Nothing	$0	-1	6.00	89	Nothing	$0	-1	7.00	85
208	5805710	TUFF RD	844	98.5	Local Street		1.00	99	Nothing	$0	-1	2.00	98	Nothing	$0	-1	3.00	96	Nothing	$0	-1	4.00	94	Nothing	$0	-1	5.00	92	Nothing	$0	-1	6.00	89	Nothing	$0	-1	7.00	85
561	5709161	TALUS RD	1013	98.5	Local Street		1.00	99	Nothing	$0	-1	2.00	98	Nothing	$0	-1	3.00	96	Nothing	$0	-1	4.00	94	Nothing	$0	-1	5.00	92	Nothing	$0	-1	6.00	89	Nothing	$0	-1	7.00	85
308	5714780	SKIMMER RUN	3190	98.5	Primary Collector		1.00	99	Nothing	$0	-1	2.00	98	Nothing	$0	-1	3.00	96	Nothing	$0	-1	4.00	94	Nothing	$0	-1	5.00	92	Nothing	$0	-1	6.00	89	Nothing	$0	-1	7.00	85
4	2009534	N BURNET ST	1061	99.99	Local Street		0.00	100	Nothing	$0	-1	1.00	99	Nothing	$0	-1	2.00	98	Nothing	$0	-1	3.00	96	Nothing	$0	-1	4.00	94	Nothing	$0	-1	5.00	92	Nothing	$0	-1	6.00	89
15	6086092	ALLAN SHIVERS ST	982	99.99	Local Street		0.00	100	Nothing	$0	-1	1.00	99	Nothing	$0	-1	2.00	98	Nothing	$0	-1	3.00	96	Nothing	$0	-1	4.00	94	Nothing	$0	-1	5.00	92	Nothing	$0	-1	6.00	89
23	2009513	N BURNET ST	1113	99.99	Local Street		0.00	100	Nothing	$0	-1	1.00	99	Nothing	$0	-1	2.00	98	Nothing	$0	-1	3.00	96	Nothing	$0	-1	4.00	94	Nothing	$0	-1	5.00	92	Nothing	$0	-1	6.00	89
25	6086081	ANN RICHARDS AVE	1175	99.99	Local Street		0.00	100	Nothing	$0	-1	1.00	99	Nothing	$0	-1	2.00	98	Nothing	$0	-1	3.00	96	Nothing	$0	-1	4.00	94	Nothing	$0	-1	5.00	92	Nothing	$0	-1	6.00	89
52	6086065	MAMIE EISENHOWER RD	989	99.99	Local Street		0.00	100	Nothing	$0	-1	1.00	99	Nothing	$0	-1	2.00	98	Nothing	$0	-1	3.00	96	Nothing	$0	-1	4.00	94	Nothing	$0	-1	5.00	92	Nothing	$0	-1	6.00	89
68	6086055	ANN RICHARDS AVE	1133	99.99	Local Street		0.00	100	Nothing	$0	-1	1.00	99	Nothing	$0	-1	2.00	98	Nothing	$0	-1	3.00	96	Nothing	$0	-1	4.00	94	Nothing	$0	-1	5.00	92	Nothing	$0	-1	6.00	89
103	6086073	CAROLINE HARRISON ST	3317	99.99	Local Street		0.00	100	Nothing	$0	-1	1.00	99	Nothing	$0	-1	2.00	98	Nothing	$0	-1	3.00	96	Nothing	$0	-1	4.00	94	Nothing	$0	-1	5.00	92	Nothing	$0	-1	6.00	89
128	6086063	ANN RICHARDS AVE	1829	99.99	Local Street		0.00	100	Nothing	$0	-1	1.00	99	Nothing	$0	-1	2.00	98	Nothing	$0	-1	3.00	96	Nothing	$0	-1	4.00	94	Nothing	$0	-1	5.00	92	Nothing	$0	-1	6.00	89
186	5714793	WOODCOCK WAY	479	100	Local Street		0.00	100	Nothing	$0	-1	1.00	99	Nothing	$0	-1	2.00	98	Nothing	$0	-1	3.00	96	Nothing	$0	-1	4.00	94	Nothing	$0	-1	5.00	92	Nothing	$0	-1	6.00	89
212	5714786	ALBATROSS PASS	1040	100	Local Street		0.00	100	Nothing	$0	-1	1.00	99	Nothing	$0	-1	2.00	98	Nothing	$0	-1	3.00	96	Nothing	$0	-1	4.00	94	Nothing	$0	-1	5.00	92	Nothing	$0	-1	6.00	89
224	6086069	MAMIE EISENHOWER RD	1395	99.99	Local Street		0.00	100	Nothing	$0	-1	1.00	99	Nothing	$0	-1	2.00	98	Nothing	$0	-1	3.00	96	Nothing	$0	-1	4.00	94	Nothing	$0	-1	5.00	92	Nothing	$0	-1	6.00	89
238	6086048	ABIGAIL FILLMORE RD	3010	99.99	Local Street		0.00	100	Nothing	$0	-1	1.00	99	Nothing	$0	-1	2.00	98	Nothing	$0	-1	3.00	96	Nothing	$0	-1	4.00	94	Nothing	$0	-1	5.00	92	Nothing	$0	-1	6.00	89
239	5805706	PYRITE RD	1109	100	Local Street		0.00	100	Nothing	$0	-1	1.00	99	Nothing	$0	-1	2.00	98	Nothing	$0	-1	3.00	96	Nothing	$0	-1	4.00	94	Nothing	$0	-1	5.00	92	Nothing	$0	-1	6.00	89
247	2009514	E LANE AVE	1168	99.99	Local Street		0.00	100	Nothing	$0	-1	1.00	99	Nothing	$0	-1	2.00	98	Nothing	$0	-1	3.00	96	Nothing	$0	-1	4.00	94	Nothing	$0	-1	5.00	92	Nothing	$0	-1	6.00	89
260	6086089	ABIGAIL FILLMORE RD	568	99.99	Local Street		0.00	100	Nothing	$0	-1	1.00	99	Nothing	$0	-1	2.00	98	Nothing	$0	-1	3.00	96	Nothing	$0	-1	4.00	94	Nothing	$0	-1	5.00	92	Nothing	$0	-1	6.00	89
288	6086085	CHARLES E HUGHES ST	999	99.99	Local Street		0.00	100	Nothing	$0	-1	1.00	99	Nothing	$0	-1	2.00	98	Nothing	$0	-1	3.00	96	Nothing	$0	-1	4.00	94	Nothing	$0	-1	5.00	92	Nothing	$0	-1	6.00	89
338	2009589	N BASTROP ST	1147	99.99	Local Street		0.00	100	Nothing	$0	-1	1.00	99	Nothing	$0	-1	2.00	98	Nothing	$0	-1	3.00	96	Nothing	$0	-1	4.00	94	Nothing	$0	-1	5.00	92	Nothing	$0	-1	6.00	89
344	5714767	OSTRICH TRL	3858	100	Local Street		0.00	100	Nothing	$0	-1	1.00	99	Nothing	$0	-1	2.00	98	Nothing	$0	-1	3.00	96	Nothing	$0	-1	4.00	94	Nothing	$0	-1	5.00	92	Nothing	$0	-1	6.00	89
346	5680059	RIPRAP DR	985	100	Local Street		0.00	100	Nothing	$0	-1	1.00	99	Nothing	$0	-1	2.00	98	Nothing	$0	-1	3.00	96	Nothing	$0	-1	4.00	94	Nothing	$0	-1	5.00	92	Nothing	$0	-1	6.00	89
350	5714790	ALBATROSS PASS	496	100	Local Street		0.00	100	Nothing	$0	-1	1.00	99	Nothing	$0	-1	2.00	98	Nothing	$0	-1	3.00	96	Nothing	$0	-1	4.00	94	Nothing	$0	-1	5.00	92	Nothing	$0	-1	6.00	89
360	5714763	WOODCOCK WAY	3799	100	Local Street		0.00	100	Nothing	$0	-1	1.00	99	Nothing	$0	-1	2.00	98	Nothing	$0	-1	3.00	96	Nothing	$0	-1	4.00	94	Nothing	$0	-1	5.00	92	Nothing	$0	-1	6.00	89
364	6086061	ANN RICHARDS AVE	1440	99.99	Local Street		0.00	100	Nothing	$0	-1	1.00	99	Nothing	$0	-1	2.00	98	Nothing	$0	-1	3.00	96	Nothing	$0	-1	4.00	94	Nothing	$0	-1	5.00	92	Nothing	$0	-1	6.00	89
415	6086037	ABIGAIL FILLMORE RD	2446	99.99	Local Street		0.00	100	Nothing	$0	-1	1.00	99	Nothing	$0	-1	2.00	98	Nothing	$0	-1	3.00	96	Nothing	$0	-1	4.00	94	Nothing	$0	-1	5.00	92	Nothing	$0	-1	6.00	89
505	5680260	BAJADA RD	4464	100	Local Street		0.00	100	Nothing	$0	-1	1.00	99	Nothing	$0	-1	2.00	98	Nothing	$0	-1	3.00	96	Nothing	$0	-1	4.00	94	Nothing	$0	-1	5.00	92	Nothing	$0	-1	6.00	89
517	6086059	ANN RICHARDS AVE	1006	99.99	Local Street		0.00	100	Nothing	$0	-1	1.00	99	Nothing	$0	-1	2.00	98	Nothing	$0	-1	3.00	96	Nothing	$0	-1	4.00	94	Nothing	$0	-1	5.00	92	Nothing	$0	-1	6.00	89
519	5679370	ROSINCA RD	530	100	Local Street		0.00	100	Nothing	$0	-1	1.00	99	Nothing	$0	-1	2.00	98	Nothing	$0	-1	3.00	96	Nothing	$0	-1	4.00	94	Nothing	$0	-1	5.00	92	Nothing	$0	-1	6.00	89
530	6086050	ANDREW MELLON DR	964	99.99	Local Street		0.00	100	Nothing	$0	-1	1.00	99	Nothing	$0	-1	2.00	98	Nothing	$0	-1	3.00	96	Nothing	$0	-1	4.00	94	Nothing	$0	-1	5.00	92	Nothing	$0	-1	6.00	89
577	6086035	HUBERT R HUMPHREY RD	1002	99.99	Local Street		0.00	100	Nothing	$0	-1	1.00	99	Nothing	$0	-1	2.00	98	Nothing	$0	-1	3.00	96	Nothing	$0	-1	4.00	94	Nothing	$0	-1	5.00	92	Nothing	$0	-1	6.00	89
210	3343426	OLD KIMBRO RD	3586	99.99	Major Arterial		0.00	100	Nothing	$0	-1	1.00	99	Nothing	$0	-1	2.00	98	Nothing	$0	-1	3.00	96	Nothing	$0	-1	4.00	94	Nothing	$0	-1	5.00	92	Nothing	$0	-1	6.00	89
270	3343414	OLD KIMBRO RD	7861	99.99	Major Arterial		0.00	100	Nothing	$0	-1	1.00	99	Nothing	$0	-1	2.00	98	Nothing	$0	-1	3.00	96	Nothing	$0	-1	4.00	94	Nothing	$0	-1	5.00	92	Nothing	$0	-1	6.00	89
278	3343427	OLD KIMBRO RD	29663	99.99	Major Arterial		0.00	100	Nothing	$0	-1	1.00	99	Nothing	$0	-1	2.00	98	Nothing	$0	-1	3.00	96	Nothing	$0	-1	4.00	94	Nothing	$0	-1	5.00	92	Nothing	$0	-1	6.00	89
297	5714778	SKIMMER RUN	1615	100	Primary Collector		0.00	100	Nothing	$0	-1	1.00	99	Nothing	$0	-1	2.00	98	Nothing	$0	-1	3.00	96	Nothing	$0	-1	4.00	94	Nothing	$0	-1	5.00	92	Nothing	$0	-1	6.00	89

OBJECTID_12	SEGMENTID	FULL_NAME	Area	PCI	Roadway Classification (code):	Year	2021 PCI	0	Total	$557,773			2022 PCI	1	Total	$566,808			2023 PCI	2	Total	$550,102			2024 PCI	3	Total	$533,994			2025 PCI	4	Total	$560,735			2026 PCI	5	Total	$572,017			2027 PCI	5
				69.13105443		Average PCI	Est. Age	69.39057	Treatment	Cost	year extension		Est. Age	64.04714	Treatment	Cost	year extension		Est. Age	59.57407	Treatment	Cost	year extension		Est. Age	55.35859	Treatment	Cost	year extension		Est. Age	51.1936	Treatment	Cost	year extension		Est. Age	48.63131	Treatment	Cost	year extension		Est. Age	47.31481
96	2009550	E TOWNES ST	1130	2.583077896	Local Street		31.00	3	Nothing	$0	-1		32.00	2	Nothing	$0	-1		33.00	1	Nothing	$0	-1		34.00	0	Nothing	$0	-1		35.00	0	Nothing	$0	-1		36.00	0	Nothing	$0	-1		37.00	0
444	2009535	E RECTOR ST	1171	5.955828145	Local Street		28.00	6	Nothing	$0	-1		29.00	5	Nothing	$0	-1		30.00	4	Nothing	$0	-1		31.00	3	Nothing	$0	-1		32.00	2	Nothing	$0	-1		33.00	1	Nothing	$0	-1		34.00	0
125	2009537	W TOWNES ST	1144	8.272722882	Local Street		25.00	9	Nothing	$0	-1		26.00	8	Nothing	$0	-1		27.00	7	Nothing	$0	-1		28.00	6	Nothing	$0	-1		29.00	5	Nothing	$0	-1		30.00	4	Nothing	$0	-1		31.00	3
321	2009577	W WHEELER ST	1144	8.488167681	Local Street		25.00	9	Nothing	$0	-1		26.00	8	Nothing	$0	-1		27.00	7	Nothing	$0	-1		28.00	6	Nothing	$0	-1		29.00	5	Nothing	$0	-1		30.00	4	Nothing	$0	-1		31.00	3
47	2009678	S SAN MARCOS ST	1061	12.86378205	Local Street		21.00	13	Nothing	$0	-1		22.00	12	Nothing	$0	-1		23.00	11	Nothing	$0	-1		24.00	10	Nothing	$0	-1		25.00	9	Nothing	$0	-1		26.00	8	Nothing	$0	-1		27.00	7
230	2009701	S SAN MARCOS ST	1102	13.75510753	Local Street		20.00	14	Nothing	$0	-1		21.00	13	Nothing	$0	-1		22.00	12	Nothing	$0	-1		23.00	11	Nothing	$0	-1		24.00	10	Nothing	$0	-1		25.00	9	Nothing	$0	-1		26.00	8
498	2031535	W BROWNING ST	913	15.67962963	Local Street		18.50	16	Nothing	$0	-1		19.50	14	Nothing	$0	-1		20.50	13	Nothing	$0	-1		21.50	12	Nothing	$0	-1		22.50	11	Nothing	$0	-1		23.50	10	Nothing	$0	-1		24.50	9
591	2031540	LLANO ST	2397	15.86544621	Local Street		18.50	16	Nothing	$0	-1		19.50	14	Nothing	$0	-1		20.50	13	Nothing	$0	-1		21.50	12	Nothing	$0	-1		22.50	11	Nothing	$0	-1		23.50	10	Nothing	$0	-1		24.50	9
469	2009570	E BROWNING ST	799	17.29411765	Local Street		17.70	18	Nothing	$0	-1		18.70	15	Nothing	$0	-1		19.70	14	Nothing	$0	-1		20.70	13	Nothing	$0	-1		21.70	12	Nothing	$0	-1		22.70	11	Nothing	$0	-1		23.70	10
82	2009682	E CARRIE MANOR ST	1147	18.69802632	Local Street		17.30	19	Nothing	$0	-1		18.30	16	Nothing	$0	-1		19.30	14	Nothing	$0	-1		20.30	13	Nothing	$0	-1		21.30	12	Nothing	$0	-1		22.30	11	Nothing	$0	-1		23.30	10
397	2009673	JESSIE ST	1126	19.95882353	Local Street		17.00	20	Nothing	$0	-1		18.00	17	Nothing	$0	-1		19.00	15	Nothing	$0	-1		20.00	14	Nothing	$0	-1		21.00	13	Nothing	$0	-1		22.00	12	Nothing	$0	-1		23.00	11
489	2031537	N LAMPASAS ST	1498	20	Local Street		17.00	20	Nothing	$0	-1		18.00	17	Nothing	$0	-1		19.00	15	Nothing	$0	-1		20.00	14	Nothing	$0	-1		21.00	13	Nothing	$0	-1		22.00	12	Nothing	$0	-1		23.00	11
590	2009508	W LANE AVE	1150	19.24446387	Local Street		17.00	20	Nothing	$0	-1		18.00	17	Nothing	$0	-1		19.00	15	Nothing	$0	-1		20.00	14	Nothing	$0	-1		21.00	13	Nothing	$0	-1		22.00	12	Nothing	$0	-1		23.00	11
70	2009554	E TOWNES ST	603	21	Local Street		16.75	21	Nothing	$0	-1		17.75	17	Nothing	$0	-1		18.75	15	Nothing	$0	-1		19.75	14	Nothing	$0	-1		20.75	13	Nothing	$0	-1		21.75	12	Nothing	$0	-1		22.75	11
218	2009552	E TOWNES ST	1126	21	Local Street		16.75	21	Nothing	$0	-1		17.75	17	Nothing	$0	-1		18.75	15	Nothing	$0	-1		19.75	14	Nothing	$0	-1		20.75	13	Nothing	$0	-1		21.75	12	Nothing	$0	-1		22.75	11
329	2009602	GREGG ST	1106	20.17926547	Local Street		16.75	21	Nothing	$0	-1		17.75	17	Nothing	$0	-1		18.75	15	Nothing	$0	-1		19.75	14	Nothing	$0	-1		20.75	13	Nothing	$0	-1		21.75	12	Nothing	$0	-1		22.75	11
516	2009507	N CALDWELL ST	1082	22	Local Street		16.50	22	Nothing	$0	-1		17.50	18	Nothing	$0	-1		18.50	16	Nothing	$0	-1		19.50	14	Nothing	$0	-1		20.50	13	Nothing	$0	-1		21.50	12	Nothing	$0	-1		22.50	11
158	3357814	KIMBRO WEST RD	4660	21.15	Primary Collector		16.50	22	Nothing	$0	-1		17.50	18	Nothing	$0	-1		18.50	16	Nothing	$0	-1		19.50	14	Nothing	$0	-1		20.50	13	Nothing	$0	-1		21.50	12	Nothing	$0	-1		22.50	11
51	2009728	N BASTROP ST	896	22.8	Local Street		16.25	23	Nothing	$0	-1		17.25	19	Nothing	$0	-1		18.25	16	Nothing	$0	-1		19.25	14	Nothing	$0	-1		20.25	13	Nothing	$0	-1		21.25	12	Nothing	$0	-1		22.25	11
144	2009544	W TOWNES ST	1161	23	Local Street		16.25	23	Nothing	$0	-1		17.25	19	Nothing	$0	-1		18.25	16	Nothing	$0	-1		19.25	14	Nothing	$0	-1		20.25	13	Nothing	$0	-1		21.25	12	Nothing	$0	-1		22.25	11
443	2040246	W BRENHAM ST	1812	22.35	Local Street		16.25	23	Nothing	$0	-1		17.25	19	Nothing	$0	-1		18.25	16	Nothing	$0	-1		19.25	14	Nothing	$0	-1		20.25	13	Nothing	$0	-1		21.25	12	Nothing	$0	-1		22.25	11
468	2009648	J F NAGLE	269	23.06646825	Local Street		16.00	24	Nothing	$0	-1		17.00	20	Nothing	$0	-1		18.00	17	Nothing	$0	-1		19.00	15	Nothing	$0	-1		20.00	14	Nothing	$0	-1		21.00	13	Nothing	$0	-1		22.00	12
507	2009642	J F NAGLE	544	23.06646825	Local Street		16.00	24	Nothing	$0	-1		17.00	20	Nothing	$0	-1		18.00	17	Nothing	$0	-1		19.00	15	Nothing	$0	-1		20.00	14	Nothing	$0	-1		21.00	13	Nothing	$0	-1		22.00	12
521	3299953	SMITH LN	658	25	Local Street		15.80	25	Nothing	$0	-1		16.80	20	Nothing	$0	-1		17.80	17	Nothing	$0	-1		18.80	15	Nothing	$0	-1		19.80	14	Nothing	$0	-1		20.80	13	Nothing	$0	-1		21.80	12
453	2009511	W LANE AVE	1168	26.12526455	Local Street		15.40	27	Nothing	$0	-1		16.40	22	Nothing	$0	-1		17.40	18	Nothing	$0	-1		18.40	16	Nothing	$0	-1		19.40	14	Nothing	$0	-1		20.40	13	Nothing	$0	-1		21.40	12
508	2009516	E LANE AVE	1102	28.17692308	Local Street		15.00	29	Nothing	$0	-1		16.00	24	Nothing	$0	-1		17.00	20	Nothing	$0	-1		18.00	17	Nothing	$0	-1		19.00	15	Nothing	$0	-1		20.00	14	Nothing	$0	-1		21.00	13
214	2009619	N LAMPASAS ST	1092	29.74179147	Local Street		14.84	30	Nothing	$0	-1		15.84	24	Nothing	$0	-1		16.84	20	Nothing	$0	-1		17.84	17	Nothing	$0	-1		18.84	15	Nothing	$0	-1		19.84	14	Nothing	$0	-1		20.84	13
340	2031536	W WHEELER ST	803	29.17559524	Local Street		14.84	30	Nothing	$0	-1		15.84	24	Nothing	$0	-1		16.84	20	Nothing	$0	-1		17.84	17	Nothing	$0	-1		18.84	15	Nothing	$0	-1		19.84	14	Nothing	$0	-1		20.84	13
603	3346018	HILL LN	3585	29.03	Primary Collector		14.84	30	Nothing	$0	-1		15.84	24	Nothing	$0	-1		16.84	20	Nothing	$0	-1		17.84	17	Nothing	$0	-1		18.84	15	Nothing	$0	-1		19.84	14	Nothing	$0	-1		20.84	13
81	3355888	ABRAHAMSON RD	7289	30.00611472	Major Arterial		14.68	31	Nothing	$0	-1		15.68	25	Nothing	$0	-1		16.68	21	Nothing	$0	-1		17.68	18	Nothing	$0	-1		18.68	15	Nothing	$0	-1		19.68	14	Nothing	$0	-1		20.68	13
447	2009525	N CALDWELL ST	1061	32.57653061	Local Street		14.34	33	Nothing	$0	-1		15.34	27	Nothing	$0	-1		16.34	22	Nothing	$0	-1		17.34	18	Nothing	$0	-1		18.34	16	Nothing	$0	-1		19.34	14	Nothing	$0	-1		20.34	13
593	2009536	N CALDWELL ST	579	32.58	Local Street		14.34	33	Nothing	$0	-1		15.34	27	Nothing	$0	-1		16.34	22	Nothing	$0	-1		17.34	18	Nothing	$0	-1		18.34	16	Nothing	$0	-1		19.34	14	Nothing	$0	-1		20.34	13
10	2009571	E BROWNING ST	1130	33.19448875	Local Street		14.17	34	Nothing	$0	-1		15.17	28	Nothing	$0	-1		16.17	23	Nothing	$0	-1		17.17	19	Nothing	$0	-1		18.17	16	Nothing	$0	-1		19.17	14	Nothing	$0	-1		20.17	13
56	2009595	N LAMPASAS ST	1164	34	Local Street		14.17	34	Nothing	$0	-1		15.17	28	Nothing	$0	-1		16.17	23	Nothing	$0	-1		17.17	19	Nothing	$0	-1		18.17	16	Nothing	$0	-1		19.17	14	Nothing	$0	-1		20.17	13
155	2009572	N CALDWELL ST	1147	35.29761905	Local Street		13.84	36	Nothing	$0	-1		14.84	30	Nothing	$0	-1		15.84	24	Nothing	$0	-1		16.84	20	Nothing	$0	-1		17.84	17	Nothing	$0	-1		18.84	15	Nothing	$0	-1		19.84	14
166	2031527	W LANE AVE	840	35.05144231	Local Street		13.84	36	Nothing	$0	-1		14.84	30	Nothing	$0	-1		15.84	24	Nothing	$0	-1		16.84	20	Nothing	$0	-1		17.84	17	Nothing	$0	-1		18.84	15	Nothing	$0	-1		19.84	14
571	2009546	E TOWNES ST	1175	35.56372549	Local Street		13.84	36	Nothing	$0	-1		14.84	30	Nothing	$0	-1		15.84	24	Nothing	$0	-1		16.84	20	Nothing	$0	-1		17.84	17	Nothing	$0	-1		18.84	15	Nothing	$0	-1		19.84	14
273	2009695	S SAN MARCOS ST	1137	36.23529412	Local Street		13.70	37	Nothing	$0	-1		14.70	30	Nothing	$0	-1		15.70	25	Nothing	$0	-1		16.70	21	Nothing	$0	-1		17.70	18	Nothing	$0	-1		18.70	15	Nothing	$0	-1		19.70	14
98	2009555	N CALDWELL ST	1140	37.44934641	Local Street		13.56	38	Nothing	$0	-1		14.56	31	Nothing	$0	-1		15.56	26	Nothing	$0	-1		16.56	21	Nothing	$0	-1		17.56	18	Nothing	$0	-1		18.56	15	Nothing	$0	-1		19.56	14
477	3299956	SMITH LN	778	38	Local Street		13.56	38	Nothing	$0	-1		14.56	31	Nothing	$0	-1		15.56	26	Nothing	$0	-1		16.56	21	Nothing	$0	-1		17.56	18	Nothing	$0	-1		18.56	15	Nothing	$0	-1		19.56	14
271	2009651	E BOYCE ST	734	39	Local Street		13.42	39	Nothing	$0	-1		14.42	32	Nothing	$0	-1		15.42	26	Nothing	$0	-1		16.42	22	Nothing	$0	-1		17.42	18	Nothing	$0	-1		18.42	16	Nothing	$0	-1		19.42	14
330	2009645	W PARSONS ST	7285	38.38	Primary Collector		13.42	39	Nothing	$0	-1		14.42	32	Nothing	$0	-1		15.42	26	Nothing	$0	-1		16.42	22	Nothing	$0	-1		17.42	18	Nothing	$0	-1		18.42	16	Nothing	$0	-1		19.42	14
168	2009679	E CARRIE MANOR ST	999	39.51	Local Street		13.28	40	Nothing	$0	-1		14.28	33	Nothing	$0	-1		15.28	27	Nothing	$0	-1		16.28	22	Nothing	$0	-1		17.28	19	Nothing	$0	-1		18.28	16	Nothing	$0	-1		19.28	14
269	2009677	E CARRIE MANOR ST	1299	39.51	Local Street		13.28	40	Nothing	$0	-1		14.28	33	Nothing	$0	-1		15.28	27	Nothing	$0	-1		16.28	22	Nothing	$0	-1		17.28	19	Nothing	$0	-1		18.28	16	Nothing	$0	-1		19.28	14
117	2047690	W BRENHAM ST	558	40.44	Local Street		13.14	41	Nothing	$0	-1		14.14	34	Nothing	$0	-1		15.14	28	Nothing	$0	-1		16.14	23	Nothing	$0	-1		17.14	19	Nothing	$0	-1		18.14	16	Nothing	$0	-1		19.14	14
8	2009646	N LOCKHART ST	1106	42	Local Street		13.00	42	Nothing	$0	-1		14.00	35	Nothing	$0	-1		15.00	29	Nothing	$0	-1		16.00	24	Nothing	$0	-1		17.00	20	Nothing	$0	-1		18.00	17	Nothing	$0	-1		19.00	15
438	2009690	W BURTON ST	1095	42	Local Street		13.00	42	Nothing	$0	-1		14.00	35	Nothing	$0	-1		15.00	29	Nothing	$0	-1		16.00	24	Nothing	$0	-1		17.00	20	Nothing	$0	-1		18.00	17	Nothing	$0	-1		19.00	15
141	2009691	S BURNET ST	1130	43	Local Street		12.88	43	Nothing	$0	-1		13.88	35	Nothing	$0	-1		14.88	29	Nothing	$0	-1		15.88	24	Nothing	$0	-1		16.88	20	Nothing	$0	-1		17.88	17	Nothing	$0	-1		18.88	15
380	2009681	S LOCKHART ST	1088	43	Local Street		12.88	43	Nothing	$0	-1		13.88	35	Nothing	$0	-1		14.88	29	Nothing	$0	-1		15.88	24	Nothing	$0	-1		16.88	20	Nothing	$0	-1		17.88	17	Nothing	$0	-1		18.88	15
605	3425719	OLD MANOR TAYLOR RD	475	43	Local Street		12.88	43	Nothing	$0	-1		13.88	35	Nothing	$0	-1		14.88	29	Nothing	$0	-1		15.88	24	Nothing	$0	-1		16.88	20	Nothing	$0	-1		17.88	17	Nothing	$0	-1		18.88	15
213	2009612	N BASTROP ST	1116	44	Local Street		12.75	44	Nothing	$0	-1		13.75	36	Nothing	$0	-1		14.75	30	Nothing	$0	-1		15.75	25	Nothing	$0	-1		16.75	21	Nothing	$0	-1		17.75	17	Nothing	$0	-1		18.75	15
440	2009499	N CALDWELL ST	1164	44	Local Street		12.75	44	Nothing	$0	-1		13.75	36	Nothing	$0	-1		14.75	30	Nothing	$0	-1		15.75	25	Nothing	$0	-1		16.75	21	Nothing	$0	-1		17.75	17	Nothing	$0	-1		18.75	15
525	2040244	E BURTON ST	1915	44	Local Street		12.75	44	Nothing	$0	-1		13.75	36	Nothing	$0	-1		14.75	30	Nothing	$0	-1		15.75	25	Nothing	$0	-1		16.75	21	Nothing	$0	-1		17.75	17	Nothing	$0	-1		18.75	15
409	3355883	VOELKER LN	5453	44.54	Local Street		12.63	45	Nothing	$0	-1		13.63	37	Nothing	$0	-1		14.63	31	Nothing	$0	-1		15.63	25	Nothing	$0	-1		16.63	21	Nothing	$0	-1		17.63	18	Nothing	$0	-1		18.63	15
337	2009685	E CARRIE MANOR ST	1006	46	Local Street		12.50	46	Nothing	$0	-1		13.50	38	Nothing	$0	-1		14.50	32	Nothing	$0	-1		15.50	26	Nothing	$0	-1		16.50	22	Nothing	$0	-1		17.50	18	Nothing	$0	-1		18.50	16
386	2044980	GALLANT ST	1881	47	Local Street		12.38	47	Nothing	$0	-1		13.38	39	Nothing	$0	-1		14.38	32	Nothing	$0	-1		15.38	27	Nothing	$0	-1		16.38	22	Nothing	$0	-1		17.38	18	Nothing	$0	-1		18.38	16
160	2009616	W BOYCE ST	1109	48	Local Street		12.25	48	Nothing	$0	-1		13.25	40	Nothing	$0	-1		14.25	33	Nothing	$0	-1		15.25	27	Nothing	$0	-1		16.25	23	Nothing	$0	-1		17.25	19	Nothing	$0	-1		18.25	16
540	2009539	E RECTOR ST	1109	47.17840326	Local Street		12.25	48	Nothing	$0	-1		13.25	40	Nothing	$0	-1		14.25	33	Nothing	$0	-1		15.25	27	Nothing	$0	-1		16.25	23	Nothing	$0	-1		17.25	19	Nothing	$0	-1		18.25	16
547	2009518	E LANE AVE	1157	48	Local Street		12.25	48	Nothing	$0	-1		13.25	40	Nothing	$0	-1		14.25	33	Nothing	$0	-1		15.25	27	Nothing	$0	-1		16.25	23	Nothing	$0	-1		17.25	19	Nothing	$0	-1		18.25	16
95	2009603	E WHEELER ST	1130	49	Local Street		12.13	49	Nothing	$0	-1		13.13	41	Nothing	$0	-1		14.13	34	Nothing	$0	-1		15.13	28	Nothing	$0	-1		16.13	23	Nothing	$0	-1		17.13	19	Nothing	$0	-1		18.13	16
250	2040208	S BASTROP ST	1974	48.77	Local Street		12.13	49	Nothing	$0	-1		13.13	41	Nothing	$0	-1		14.13	34	Nothing	$0	-1		15.13	28	Nothing	$0	-1		16.13	23	Nothing	$0	-1		17.13	19	Nothing	$0	-1		18.13	16
287	2009575	E BROWNING ST	1113	49	Local Street		12.13	49	Nothing	$0	-1		13.13	41	Nothing	$0	-1		14.13	34	Nothing	$0	-1		15.13	28	Nothing	$0	-1		16.13	23	Nothing	$0	-1		17.13	19	Nothing	$0	-1		18.13	16
301	2009593	N CALDWELL ST	1147	49	Local Street		12.13	49	Nothing	$0	-1		13.13	41	Nothing	$0	-1		14.13	34	Nothing	$0	-1		15.13	28	Nothing	$0	-1		16.13	23	Nothing	$0	-1		17.13	19	Nothing	$0	-1		18.13	16
41	2009687	W BURTON ST	1164	50	Local Street		12.00	50	Nothing	$0	-1		13.00	42	Nothing	$0	-1		14.00	35	Nothing	$0	-1		15.00	29	Nothing	$0	-1		16.00	24	Nothing	$0	-1		17.00	20	Nothing	$0	-1		18.00	17
115	2031549	J F NAGLE	2111	49.52954923	Local Street		12.00	50	Nothing	$0	-1		13.00	42	Nothing	$0	-1		14.00	35	Nothing	$0	-1		15.00	29	Nothing	$0	-1		16.00	24	Nothing	$0	-1		17.00	20	Nothing	$0	-1		18.00	17
298	2047704	ATHENS ST	486	50	Local Street		12.00	50	Nothing	$0	-1		13.00	42	Nothing	$0	-1		14.00	35	Nothing	$0	-1		15.00	29	Nothing	$0	-1		16.00	24	Nothing	$0	-1		17.00	20	Nothing	$0	-1		18.00	17
305	2031547	S CALDWELL ST	579	50	Local Street		12.00	50	Nothing	$0	-1		13.00	42	Nothing	$0	-1		14.00	35	Nothing	$0	-1		15.00	29	Nothing	$0	-1		16.00	24	Nothing	$0	-1		17.00	20	Nothing	$0	-1		18.00	17
514	2009641	E BOYCE ST	1144	50	Local Street		12.00	50	Nothing	$0	-1		13.00	42	Nothing	$0	-1		14.00	35	Nothing	$0	-1		15.00	29	Nothing	$0	-1		16.00	24	Nothing	$0	-1		17.00	20	Nothing	$0	-1		18.00	17
596	2009696	E BURTON ST	1150	50	Local Street		12.00	50	Nothing	$0	-1		13.00	42	Nothing	$0	-1		14.00	35	Nothing	$0	-1		15.00	29	Nothing	$0	-1		16.00	24	Nothing	$0	-1		17.00	20	Nothing	$0	-1		18.00	17
173	3355882	VOELKER LN	2452	50.29	Local Street		11.88	51	Nothing	$0	-1		12.88	43	Nothing	$0	-1		13.88	35	Nothing	$0	-1		14.88	29	Nothing	$0	-1		15.88	24	Nothing	$0	-1		16.88	20	Nothing	$0	-1		17.88	17
232	2009662	N LOCKHART ST	765	51	Local Street		11.88	51	Nothing	$0	-1		12.88	43	Nothing	$0	-1		13.88	35	Nothing	$0	-1		14.88	29	Nothing	$0	-1		15.88	24	Nothing	$0	-1		16.88	20	Nothing	$0	-1		17.88	17
116	2040054	VOELKER LN	3713	51.63	Local Street		11.77	52	Nothing	$0	-1		12.77	43	Nothing	$0	-1		13.77	36	Nothing	$0	-1		14.77	30	Nothing	$0	-1		15.77	25	Nothing	$0	-1		16.77	20	Nothing	$0	-1		17.77	17
393	2009699	S BURNET ST	1137	51.78694332	Local Street		11.77	52	Nothing	$0	-1		12.77	43	Nothing	$0	-1		13.77	36	Nothing	$0	-1		14.77	30	Nothing	$0	-1		15.77	25	Nothing	$0	-1		16.77	20	Nothing	$0	-1		17.77	17
473	2009542	E RECTOR ST	1137	51.91125541	Local Street		11.77	52	Nothing	$0	-1		12.77	43	Nothing	$0	-1		13.77	36	Nothing	$0	-1		14.77	30	Nothing	$0	-1		15.77	25	Nothing	$0	-1		16.77	20	Nothing	$0	-1		17.77	17
518	3213506	CHIME DR	1268	52	Local Street		11.77	52	Nothing	$0	-1		12.77	43	Nothing	$0	-1		13.77	36	Nothing	$0	-1		14.77	30	Nothing	$0	-1		15.77	25	Nothing	$0	-1		16.77	20	Nothing	$0	-1		17.77	17
526	2009652	N CALDWELL ST	1150	52	Local Street		11.77	52	Nothing	$0	-1		12.77	43	Nothing	$0	-1		13.77	36	Nothing	$0	-1		14.77	30	Nothing	$0	-1		15.77	25	Nothing	$0	-1		16.77	20	Nothing	$0	-1		17.77	17
299	2009615	N CALDWELL ST	1119	53	Local Street		11.66	53	Nothing	$0	-1		12.66	44	Nothing	$0	-1		13.66	37	Nothing	$0	-1		14.66	31	Nothing	$0	-1		15.66	25	Nothing	$0	-1		16.66	21	Nothing	$0	-1		17.66	18
495	2009613	N LOCKHART ST	1119	53	Local Street		11.66	53	Nothing	$0	-1		12.66	44	Nothing	$0	-1		13.66	37	Nothing	$0	-1		14.66	31	Nothing	$0	-1		15.66	25	Nothing	$0	-1		16.66	21	Nothing	$0	-1		17.66	18
181	2009640	N SAN MARCOS ST	1126	53.95098039	Local Street		11.55	54	Nothing	$0	-1		12.55	45	Nothing	$0	-1		13.55	38	Nothing	$0	-1		14.55	31	Nothing	$0	-1		15.55	26	Nothing	$0	-1		16.55	21	Nothing	$0	-1		17.55	18
253	2040137	N LOCKHART ST	820	54	Local Street		11.55	54	Nothing	$0	-1		12.55	45	Nothing	$0	-1		13.55	38	Nothing	$0	-1		14.55	31	Nothing	$0	-1		15.55	26	Nothing	$0	-1		16.55	21	Nothing	$0	-1		17.55	18
326	2009580	N BURNET ST	1140	53.51120448	Local Street		11.55	54	Nothing	$0	-1		12.55	45	Nothing	$0

OBJECTID_12	SEGMENTID	FULL_NAME	Area	PCI	Roadway Classification (code):	Year	2021 PCI	Est. Age	0 Total $557,773	Treatment	Cost	year extension	2022 PCI	Est. Age	1 Total $566,808	Treatment	Cost	year extension	2023 PCI	Est. Age	2 Total $550,102	Treatment	Cost	year extension	2024 PCI	Est. Age	3 Total $533,994	Treatment	Cost	year extension	2025 PCI	Est. Age	4 Total $560,735	Treatment	Cost	year extension	2026 PCI	Est. Age	5 Total $572,017	Treatment	Cost	year extension	2027 PCI	Est. Age	5
				69.13105443		Average PCI			69.39057						64.04714						59.57407						55.35859						51.1936						48.63131						47.31481
382	2031533	W TOWNES ST	844	54.5	Local Street		11.44	55	Nothing	$0	-1		12.44	46	Nothing	$0	-1		13.44	38	Nothing	$0	-1		14.44	32	Nothing	$0	-1		15.44	26	Nothing	$0	-1		16.44	22	Nothing	$0	-1		17.44	18
450	2009605	E WHEELER ST	248	55	Local Street		11.44	55	Nothing	$0	-1		12.44	46	Nothing	$0	-1		13.44	38	Nothing	$0	-1		14.44	32	Nothing	$0	-1		15.44	26	Nothing	$0	-1		16.44	22	Nothing	$0	-1		17.44	18
586	3225437	CARILLON WAY	544	55	Local Street		11.44	55	Nothing	$0	-1		12.44	46	Nothing	$0	-1		13.44	38	Nothing	$0	-1		14.44	32	Nothing	$0	-1		15.44	26	Nothing	$0	-1		16.44	22	Nothing	$0	-1		17.44	18
254	3316867	WT GALLAWAY ST	1925	56	Local Street		11.33	56	Nothing	$0	-1		12.33	47	Nothing	$0	-1		13.33	39	Nothing	$0	-1		14.33	33	Nothing	$0	-1		15.33	27	Nothing	$0	-1		16.33	22	Nothing	$0	-1		17.33	18
339	2031541	W EGGLESTON ST	851	56	Local Street		11.33	56	Mill and Ove	$14,161	15		0.00	100	Nothing	$0	-1		1.00	99	Nothing	$0	-1		2.00	98	Nothing	$0	-1		3.00	96	Nothing	$0	-1		4.00	94	Nothing	$0	-1		5.00	92
403	2009666	N SAN MARCOS ST	1137	56	Local Street		11.33	56	Mill and Ove	$18,920	15		0.00	100	Nothing	$0	-1		1.00	99	Nothing	$0	-1		2.00	98	Nothing	$0	-1		3.00	96	Nothing	$0	-1		4.00	94	Nothing	$0	-1		5.00	92
139	5302971	GREGG MANOR RD	3557	56.27901354	Major Arterial		11.22	57	Mill and Ove	$59,188	15		0.00	100	Nothing	$0	-1		1.00	99	Nothing	$0	-1		2.00	98	Nothing	$0	-1		3.00	96	Nothing	$0	-1		4.00	94	Nothing	$0	-1		5.00	92
29	5189586	MANOR DOWNS RD	4860	56.66	Primary Collector		11.22	57	Mill and Ove	$80,870	15		0.00	100	Nothing	$0	-1		1.00	99	Nothing	$0	-1		2.00	98	Nothing	$0	-1		3.00	96	Nothing	$0	-1		4.00	94	Nothing	$0	-1		5.00	92
11	3225432	CARILLON WAY	3482	58	Local Street		11.11	58	Mill and Ove	$57,940	15		0.00	100	Nothing	$0	-1		1.00	99	Nothing	$0	-1		2.00	98	Nothing	$0	-1		3.00	96	Nothing	$0	-1		4.00	94	Nothing	$0	-1		5.00	92
49	2047706	BROWNSBORO CT	882	58	Local Street		11.11	58	Mill and Ove	$14,676	15		0.00	100	Nothing	$0	-1		1.00	99	Nothing	$0	-1		2.00	98	Nothing	$0	-1		3.00	96	Nothing	$0	-1		4.00	94	Nothing	$0	-1		5.00	92
93	3500676	FOREST SAGE ST	1726	57.26553672	Local Street		11.11	58	Mill and Ove	$28,721	15		0.00	100	Nothing	$0	-1		1.00	99	Nothing	$0	-1		2.00	98	Nothing	$0	-1		3.00	96	Nothing	$0	-1		4.00	94	Nothing	$0	-1		5.00	92
113	2009533	N BASTROP ST	561	57.94	Local Street		11.11	58	Mill and Ove	$9,335	15		0.00	100	Nothing	$0	-1		1.00	99	Nothing	$0	-1		2.00	98	Nothing	$0	-1		3.00	96	Nothing	$0	-1		4.00	94	Nothing	$0	-1		5.00	92
266	5302967	GENOME DR	2242	57.59639831	Local Street		11.11	58	Mill and Ove	$37,307	15		0.00	100	Nothing	$0	-1		1.00	99	Nothing	$0	-1		2.00	98	Nothing	$0	-1		3.00	96	Nothing	$0	-1		4.00	94	Nothing	$0	-1		5.00	92
272	2009521	N BASTROP ST	1082	57.94	Local Street		11.11	58	Mill and Ove	$18,004	15		0.00	100	Nothing	$0	-1		1.00	99	Nothing	$0	-1		2.00	98	Nothing	$0	-1		3.00	96	Nothing	$0	-1		4.00	94	Nothing	$0	-1		5.00	92
420	2009643	E PARSONS ST	913	58	Local Street		11.11	58	Mill and Ove	$15,192	15		0.00	100	Nothing	$0	-1		1.00	99	Nothing	$0	-1		2.00	98	Nothing	$0	-1		3.00	96	Nothing	$0	-1		4.00	94	Nothing	$0	-1		5.00	92
442	2009553	N BASTROP ST	1133	57.17967914	Local Street		11.11	58	Mill and Ove	$18,853	15		0.00	100	Nothing	$0	-1		1.00	99	Nothing	$0	-1		2.00	98	Nothing	$0	-1		3.00	96	Nothing	$0	-1		4.00	94	Nothing	$0	-1		5.00	92
486	2009647	E BOYCE ST	1150	58	Local Street		11.11	58	Mill and Ove	$19,136	15		0.00	100	Nothing	$0	-1		1.00	99	Nothing	$0	-1		2.00	98	Nothing	$0	-1		3.00	96	Nothing	$0	-1		4.00	94	Nothing	$0	-1		5.00	92
497	5619726	BALLERSTEDT RD	4412	57.25	Local Street		11.11	58	Mill and Ove	$73,416	15		0.00	100	Nothing	$0	-1		1.00	99	Nothing	$0	-1		2.00	98	Nothing	$0	-1		3.00	96	Nothing	$0	-1		4.00	94	Nothing	$0	-1		5.00	92
555	3213483	INDIAN OAK BND	1929	57.94391026	Local Street		11.11	58	Mill and Ove	$32,099	15		0.00	100	Nothing	$0	-1		1.00	99	Nothing	$0	-1		2.00	98	Nothing	$0	-1		3.00	96	Nothing	$0	-1		4.00	94	Nothing	$0	-1		5.00	92
604	3425857	GREGG LN	3603	57.14	Local Street		11.11	58	Mill and Ove	$59,954	15		0.00	100	Nothing	$0	-1		1.00	99	Nothing	$0	-1		2.00	98	Nothing	$0	-1		3.00	96	Nothing	$0	-1		4.00	94	Nothing	$0	-1		5.00	92
57	2009692	E BURTON ST	1130	58.81321839	Local Street		11.00	59	Nothing	$0	-1		12.00	50	Mill and Ove	$18,803	15		0.00	100	Nothing	$0	-1		1.00	99	Nothing	$0	-1		2.00	98	Nothing	$0	-1		3.00	96	Nothing	$0	-1		4.00	94
78	2045820	MIZZEN ST	1002	59	Local Street		11.00	59	Nothing	$0	-1		12.00	50	Mill and Ove	$16,673	15		0.00	100	Nothing	$0	-1		1.00	99	Nothing	$0	-1		2.00	98	Nothing	$0	-1		3.00	96	Nothing	$0	-1		4.00	94
135	3384421	S LAMPASAS ST	1281	59	Local Street		11.00	59	Nothing	$0	-1		12.00	50	Mill and Ove	$21,316	15		0.00	100	Nothing	$0	-1		1.00	99	Nothing	$0	-1		2.00	98	Nothing	$0	-1		3.00	96	Nothing	$0	-1		4.00	94
545	2009560	N BURNET ST	1137	59	Local Street		11.00	59	Nothing	$0	-1		12.00	50	Mill and Ove	$18,920	15		0.00	100	Nothing	$0	-1		1.00	99	Nothing	$0	-1		2.00	98	Nothing	$0	-1		3.00	96	Nothing	$0	-1		4.00	94
1	3293227	LEXINGTON ST	11255	59	Primary Collector		11.00	59	Nothing	$0	-1		12.00	50	Mill and Ove	$187,283	15		0.00	100	Nothing	$0	-1		1.00	99	Nothing	$0	-1		2.00	98	Nothing	$0	-1		3.00	96	Nothing	$0	-1		4.00	94
19	5328024	TINKER ST	2043	59.4469075	Local Street		10.88	60	Nothing	$0	-1		11.88	51	Mill and Ove	$33,996	15		0.00	100	Nothing	$0	-1		1.00	99	Nothing	$0	-1		2.00	98	Nothing	$0	-1		3.00	96	Nothing	$0	-1		4.00	94
22	3213472	CARRIAGE HILLS DR	1102	60	Local Street		10.88	60	Nothing	$0	-1		11.88	51	Mill and Ove	$18,337	15		0.00	100	Nothing	$0	-1		1.00	99	Nothing	$0	-1		2.00	98	Nothing	$0	-1		3.00	96	Nothing	$0	-1		4.00	94
26	2009672	S LAMPASAS ST	1126	60	Local Street		10.88	60	Nothing	$0	-1		11.88	51	Mill and Ove	$18,737	15		0.00	100	Nothing	$0	-1		1.00	99	Nothing	$0	-1		2.00	98	Nothing	$0	-1		3.00	96	Nothing	$0	-1		4.00	94
32	2009686	S CALDWELL ST	1119	60	Local Street		10.88	60	Nothing	$0	-1		11.88	51	Mill and Ove	$18,620	15		0.00	100	Nothing	$0	-1		1.00	99	Nothing	$0	-1		2.00	98	Nothing	$0	-1		3.00	96	Nothing	$0	-1		4.00	94
34	2031526	N BURNET ST	1664	60	Local Street		10.88	60	Nothing	$0	-1		11.88	51	Mill and Ove	$27,689	15		0.00	100	Nothing	$0	-1		1.00	99	Nothing	$0	-1		2.00	98	Nothing	$0	-1		3.00	96	Nothing	$0	-1		4.00	94
35	3192810	STONERIDGE GAP LN	2335	59.20281385	Local Street		10.88	60	Nothing	$0	-1		11.88	51	Mill and Ove	$38,854	15		0.00	100	Nothing	$0	-1		1.00	99	Nothing	$0	-1		2.00	98	Nothing	$0	-1		3.00	96	Nothing	$0	-1		4.00	94
48	3192801	STONERIDGE GAP LN	1106	60	Local Street		10.88	60	Nothing	$0	-1		11.88	51	Mill and Ove	$18,404	15		0.00	100	Nothing	$0	-1		1.00	99	Nothing	$0	-1		2.00	98	Nothing	$0	-1		3.00	96	Nothing	$0	-1		4.00	94
84	2047705	ATHENS ST	486	60	Local Street		10.88	60	Nothing	$0	-1		11.88	51	Mill and Ove	$8,087	15		0.00	100	Nothing	$0	-1		1.00	99	Nothing	$0	-1		2.00	98	Nothing	$0	-1		3.00	96	Nothing	$0	-1		4.00	94
110	5081453	CLARA MARTIN RD	661	60	Local Street		10.88	60	Nothing	$0	-1		11.88	51	Mill and Ove	$10,999	15		0.00	100	Nothing	$0	-1		1.00	99	Nothing	$0	-1		2.00	98	Nothing	$0	-1		3.00	96	Nothing	$0	-1		4.00	94
118	2046048	CANTON CT	565	60	Local Street		10.88	60	Nothing	$0	-1		11.88	51	Mill and Ove	$9,402	15		0.00	100	Nothing	$0	-1		1.00	99	Nothing	$0	-1		2.00	98	Nothing	$0	-1		3.00	96	Nothing	$0	-1		4.00	94
134	5302963	TILLGANG PASS	2421	60	Local Street		10.88	60	Nothing	$0	-1		11.88	51	Mill and Ove	$40,285	15		0.00	100	Nothing	$0	-1		1.00	99	Nothing	$0	-1		2.00	98	Nothing	$0	-1		3.00	96	Nothing	$0	-1		4.00	94
136	2044982	MIZZEN ST	1002	60	Local Street		10.88	60	Nothing	$0	-1		11.88	51	Mill and Ove	$16,673	15		0.00	100	Nothing	$0	-1		1.00	99	Nothing	$0	-1		2.00	98	Nothing	$0	-1		3.00	96	Nothing	$0	-1		4.00	94
154	2045824	MAXA DR	1002	60	Local Street		10.88	60	Nothing	$0	-1		11.88	51	Mill and Ove	$16,673	15		0.00	100	Nothing	$0	-1		1.00	99	Nothing	$0	-1		2.00	98	Nothing	$0	-1		3.00	96	Nothing	$0	-1		4.00	94
162	5081455	CLARA MARTIN RD	589	60	Local Street		10.88	60	Nothing	$0	-1		11.88	51	Mill and Ove	$9,801	15		0.00	100	Nothing	$0	-1		1.00	99	Nothing	$0	-1		2.00	98	Nothing	$0	-1		3.00	96	Nothing	$0	-1		4.00	94
165	2044975	MAXA DR	1037	60	Local Street		10.88	60	Nothing	$0	-1		11.88	51	Mill and Ove	$17,256	15		0.00	100	Nothing	$0	-1		1.00	99	Nothing	$0	-1		2.00	98	Nothing	$0	-1		3.00	96	Nothing	$0	-1		4.00	94
170	3225423	WEDDING DR	1133	60	Local Street		10.88	60	Nothing	$0	-1		11.88	51	Nothing	$0	-1		12.88	43	Nothing	$0	-1		13.88	35	Nothing	$0	-1		14.88	29	Nothing	$0	-1		15.88	24	Nothing	$0	-1		16.88	20
180	5679986	VOELKER LN	3369	60	Local Street		10.88	60	Nothing	$0	-1		11.88	51	Nothing	$0	-1		12.88	43	Nothing	$0	-1		13.88	35	Nothing	$0	-1		14.88	29	Nothing	$0	-1		15.88	24	Nothing	$0	-1		16.88	20
216	5189062	CALVIN COOLIDGE WAY	975	60	Local Street		10.88	60	Nothing	$0	-1		11.88	51	Nothing	$0	-1		12.88	43	Nothing	$0	-1		13.88	35	Nothing	$0	-1		14.88	29	Nothing	$0	-1		15.88	24	Nothing	$0	-1		16.88	20
227	2046042	BASTROP ST	1020	60	Local Street		10.88	60	Nothing	$0	-1		11.88	51	Nothing	$0	-1		12.88	43	Nothing	$0	-1		13.88	35	Nothing	$0	-1		14.88	29	Nothing	$0	-1		15.88	24	Nothing	$0	-1		16.88	20
237	3500678	CARRIAGE HILLS DR	971	60	Local Street		10.88	60	Nothing	$0	-1		11.88	51	Nothing	$0	-1		12.88	43	Nothing	$0	-1		13.88	35	Nothing	$0	-1		14.88	29	Nothing	$0	-1		15.88	24	Nothing	$0	-1		16.88	20
240	2047414	CONSTELLATION DR	1006	60	Local Street		10.88	60	Nothing	$0	-1		11.88	51	Nothing	$0	-1		12.88	43	Nothing	$0	-1		13.88	35	Nothing	$0	-1		14.88	29	Nothing	$0	-1		15.88	24	Nothing	$0	-1		16.88	20
243	2046156	CANOPY LN	3107	60	Local Street		10.88	60	Nothing	$0	-1		11.88	51	Nothing	$0	-1		12.88	43	Nothing	$0	-1		13.88	35	Nothing	$0	-1		14.88	29	Nothing	$0	-1		15.88	24	Nothing	$0	-1		16.88	20
255	2009700	S LA GRANGE ST	207	60	Local Street		10.88	60	Nothing	$0	-1		11.88	51	Nothing	$0	-1		12.88	43	Nothing	$0	-1		13.88	35	Nothing	$0	-1		14.88	29	Nothing	$0	-1		15.88	24	Nothing	$0	-1		16.88	20
286	2045947	ATHENS ST	1178	60	Local Street		10.88	60	Nothing	$0	-1		11.88	51	Nothing	$0	-1		12.88	43	Nothing	$0	-1		13.88	35	Nothing	$0	-1		14.88	29	Nothing	$0	-1		15.88	24	Nothing	$0	-1		16.88	20
314	2046157	CANOPY LN	992	60	Local Street		10.88	60	Nothing	$0	-1		11.88	51	Nothing	$0	-1		12.88	43	Nothing	$0	-1		13.88	35	Nothing	$0	-1		14.88	29	Nothing	$0	-1		15.88	24	Nothing	$0	-1		16.88	20
335	2047698	ATHENS ST	1106	60	Local Street		10.88	60	Nothing	$0	-1		11.88	51	Nothing	$0	-1		12.88	43	Nothing	$0	-1		13.88	35	Nothing	$0	-1		14.88	29	Nothing	$0	-1		15.88	24	Nothing	$0	-1		16.88	20
336	2047409	CANOPY LN	1030	60	Local Street		10.88	60	Nothing	$0	-1		11.88	51	Nothing	$0	-1		12.88	43	Nothing	$0	-1		13.88	35	Nothing	$0	-1		14.88	29	Nothing	$0	-1		15.88	24	Nothing	$0	-1		16.88	20
347	3213505	ST MARY DR	1095	60	Local Street		10.88	60	Nothing	$0	-1		11.88	51	Nothing	$0	-1		12.88	43	Nothing	$0	-1		13.88	35	Nothing	$0	-1		14.88	29	Nothing	$0	-1		15.88	24	Nothing	$0	-1		16.88	20
352	2045955	BASTROP ST	995	60	Local Street		10.88	60	Nothing	$0	-1		11.88	51	Nothing	$0	-1		12.88	43	Nothing	$0	-1		13.88	35	Nothing	$0	-1		14.88	29	Nothing	$0	-1		15.88	24	Nothing	$0	-1		16.88	20
357	5115484	CLARA MARTIN RD	2366	60	Local Street		10.88	60	Nothing	$0	-1		11.88	51	Nothing	$0	-1		12.88	43	Nothing	$0	-1		13.88	35	Nothing	$0	-1		14.88	29	Nothing	$0	-1		15.88	24	Nothing	$0	-1		16.88	20
367	5189055	WT GALLAWAY ST	289	60	Local Street		10.88	60	Nothing	$0	-1		11.88	51	Nothing	$0	-1		12.88	43	Nothing	$0	-1		13.88	35	Nothing	$0	-1		14.88	29	Nothing	$0	-1		15.88	24	Nothing	$0	-1		16.88	20
370	3213507	CHIME DR	1037	60	Local Street		10.88	60	Nothing	$0	-1		11.88	51	Nothing	$0	-1		12.88	43	Nothing	$0	-1		13.88	35	Nothing	$0	-1		14.88	29	Nothing	$0	-1		15.88	24	Nothing	$0	-1		16.88	20
379	5189057	CALVIN COOLIDGE WAY	513	60	Local Street		10.88	60	Nothing	$0	-1		11.88	51	Nothing	$0	-1		12.88	43	Nothing	$0	-1		13.88	35	Nothing	$0	-1		14.88	29	Nothing	$0	-1		15.88	24	Nothing	$0	-1		16.88	20
384	2045952	NAVASOTA ST	982	60	Local Street		10.88	60	Nothing	$0	-1		11.88	51	Nothing	$0	-1		12.88	43	Nothing	$0	-1		13.88	35	Nothing	$0	-1		14.88	29	Nothing	$0	-1		15.88	24	Nothing	$0	-1		16.88	20
391	5081467	PERLANGE PASS	916	60	Local Street		10.88	60	Nothing	$0	-1		11.88	51	Nothing	$0	-1		12.88	43	Nothing	$0	-1		13.88	35	Nothing	$0	-1		14.88	29	Nothing	$0	-1		15.88	24	Nothing	$0	-1		16.88	20
401	3287734	BELLA PKWY	1719	60	Local Street		10.88	60	Nothing	$0	-1		11.88	51	Nothing	$0	-1		12.88	43	Nothing	$0	-1		13.88	35	Nothing	$0	-1		14.88	29	Nothing	$0	-1		15.88	24	Nothing	$0	-1		16.88	20
413	2044978	MAXA DR	982	60	Local Street		10.88	60	Nothing	$0	-1		11.88	51	Nothing	$0	-1		12.88	43	Nothing	$0	-1		13.88	35	Nothing	$0	-1		14.88	29	Nothing	$0	-1		15.88	24	Nothing	$0	-1		16.88	20
416	2009675	W CARRIE MANOR ST	1068	60	Local Street		10.88	60	Nothing	$0	-1		11.88	51	Nothing	$0	-1		12.88	43	Nothing	$0	-1		13.88	35	Nothing	$0	-1		14.88	29	Nothing	$0	-1		15.88	24	Nothing	$0	-1		16.88	20
419	2047707	HEREFORD ST	3138	60	Local Street		10.88	60	Nothing	$0	-1		11.88	51	Nothing	$0	-1		12.88	43	Nothing	$0	-1		13.88	35	Nothing	$0	-1		14.88	29	Nothing	$0	-1		15.88	24	Nothing	$0	-1		16.88	20
423	2046046	LAPOYNOR ST	217	60	Local Street		10.88	60	Nothing	$0	-1		11.88	51	Nothing	$0	-1		12.88	43	Nothing	$0	-1		13.88	35	Nothing	$0	-1		14.88	29	Nothing	$0	-1		15.88	24	Nothing	$0	-1		16.88	20
441	2047691	ABERNATHY	968	60	Local Street		10.88	60	Nothing	$0	-1		11.88	51	Nothing	$0	-1		12.88	43	Nothing	$0	-1		13.88	35	Nothing	$0	-1		14.88	29	Nothing	$0	-1		15.88	24	Nothing	$0	-1		16.88	20
451	2045949	MARSHALL ST	3155	60	Local Street		10.88	60	Nothing	$0	-1		11.88	51	Nothing	$0	-1		12.88	43	Nothing	$0	-1		13.88	35	Nothing	$0	-1		14.88	29	Nothing	$0	-1		15.88	24	Nothing	$0	-1		16.88	20
464	2046043	BASTROP ST	975	60	Local Street		10.88	60	Nothing	$0	-1		11.88	51	Nothing	$0	-1		12.88	43	Nothing	$0	-1		13.88	35	Nothing	$0	-1		14.88	29	Nothing	$0	-1		15.88	24	Nothing	$0	-1		16.88	20
474	3213482	INDIAN OAK BND	668	60	Local Street		10.88	60	Nothing	$0	-1		11.88	51	Nothing	$0	-1		12.88	43	Nothing	$0	-1		13.88	35	Nothing	$0	-1		14.88	29	Nothing	$0	-1		15.88	24	Nothing	$0	-1		16.88	20
476	3192848	JAMIE DR	889	60	Local Street		10.88	60	Nothing	$0	-1		11.88	51	Nothing	$0	-1		12.88	43	Nothing	$0	-1		13.88	35	Nothing	$0	-1		14.88	29	Nothing	$0	-1		15.88	24	Nothing	$0	-1		16.88	20
485	2009561	E BROWNING ST	1175	59.80519481	Local Street		10.88	60	Nothing	$0	-1		11.88	51	Nothing	$0	-1		12.88	43	Nothing	$0	-1		13.88	35	Nothing	$0	-1		14.88	29	Nothing	$0	-1		15.88	24	Nothing	$0	-1		16.88	20
506	2045946	ATHENS ST	2335	60	Local Street		10.88	60	Nothing	$0	-1		11.88	51	Nothing	$0	-1		12.88	43	Nothing	$0	-1		13.88	35	Nothing	$0	-1		14.88	29	Nothing	$0	-1		15.88	24	Nothing	$0	-1		16.88	20
509	3500682	CARRIAGE HILLS DR	486	60	Local Street		10.88	60	Nothing	$0	-1		11.88	51	Nothing	$0	-1		12.88	43	Nothing	$0	-1		13.88	35	Nothing	$0	-1		14.88	29	Nothing	$0	-1		15.88	24	Nothing	$0	-1		16.88	20
512	5115486	CLARA MARTIN RD	1660	60	Local Street		10.88	60	Nothing	$0	-1		11.88	51	Nothing	$0	-1		12.88	43	Nothing	$0	-1		13.88	35	Nothing	$0	-1		14.88	29	Nothing	$0	-1		15.88	24	Nothing	$0	-1		16.88	20
524	5115488	DENTON LINE RD	1016	60	Local Street		10.88	60	Nothing	$0	-1		11.88	51	Nothing	$0	-1		12.88	43	Nothing	$0	-1		13.88	35	Nothing	$0	-1		14.88	29	Nothing	$0	-1		15.88	24	Nothing	$0	-1		16.88	20
558	2045956	BASTROP ST	975	60	Local Street		10.88	60	Nothing	$0	-1		11.88	51	Nothing	$0	-1		12.88	43	Nothing	$0	-1		13.88	35	Nothing	$0	-1		14.88	29	Nothing	$0	-1		15.88	24	Nothing	$0	-1		16.88	20
563	5081450	CLARA MARTIN RD	1226	60	Local Street		10.88	60	Nothing	$0	-1		11.88	51	Nothing	$0	-1		12.88	43	Nothing	$0	-1		13.88	35	Nothing	$0	-1		14.88	29	Nothing	$0	-1		15.88	24	Nothing	$0	-1		16.88	20
572	2009676	E CARRIE MANOR ST	1144	59.89393939	Local Street		10.88	60	Nothing	$0	-1		11.88	51	Nothing	$0	-1		12.88	43	Nothing	$0	-1		13.88	35	Nothing	$0	-1		14.88	29	Nothing	$0	-1		15.88	24	Nothing	$0	-1		16.88	20
584	2047699	BURTON ST	541	60	Local Street		10.88	60	Nothing	$0	-1		11.88	51	Nothing	$0	-1		12.88	43	Nothing	$0	-1		13.88	35	Nothing	$0	-1		14.88	29	Nothing	$0	-1		15.88	24	Nothing	$0	-1		16.88	20
592	2044983	SKYSAIL DR	2787	60	Local Street		10.88	60	Nothing	$0	-1		11.88	51	Nothing	$0	-1		12.88	43	Nothing	$0	-1		13.88	35	Nothing	$0	-1		14.88	29	Nothing	$0	-1		15.88	24

OBJECTID_12	SEGMENTID	FULL_NAME	Area	PCI	Roadway Classification (code):	Year	2021 PCI	Est. Age	Treatment	Cost	year extension	2022 PCI	Est. Age	Treatment	Cost	year extension	2023 PCI	Est. Age	Treatment	Cost	year extension	2024 PCI	Est. Age	Treatment	Cost	year extension	2025 PCI	Est. Age	Treatment	Cost	year extension	2026 PCI	Est. Age	Treatment	Cost	year extension	2027 PCI
							0	Total		$557,773		1	Total		$566,808		2	Total		$550,102		3	Total		$533,994		4	Total		$560,735		5	Total		$572,017		5
				69.13105443		Average PCI	69.39057					64.04714					59.57407					55.35859					51.1936					48.63131					47.31481
108	3213469	CARRIAGE HILLS DR	1595	60	Primary Collector		10.88	60	Nothing	$0	-1	11.88	51	Nothing	$0	-1	12.88	43	Nothing	$0	-1	13.88	35	Nothing	$0	-1	14.88	29	Nothing	$0	-1	15.88	24	Nothing	$0	-1	16.88	20
164	3213471	CARRIAGE HILLS DR	1895	60	Primary Collector		10.88	60	Nothing	$0	-1	11.88	51	Nothing	$0	-1	12.88	43	Nothing	$0	-1	13.88	35	Nothing	$0	-1	14.88	29	Nothing	$0	-1	15.88	24	Nothing	$0	-1	16.88	20
169	3316808	PASEO DE PRESIDENTE BLVD	1610	60	Primary Collector		10.88	60	Nothing	$0	-1	11.88	51	Nothing	$0	-1	12.88	43	Nothing	$0	-1	13.88	35	Nothing	$0	-1	14.88	29	Nothing	$0	-1	15.88	24	Nothing	$0	-1	16.88	20
198	3316812	PASEO DE PRESIDENTE BLVD	1425	60	Primary Collector		10.88	60	Nothing	$0	-1	11.88	51	Nothing	$0	-1	12.88	43	Nothing	$0	-1	13.88	35	Nothing	$0	-1	14.88	29	Nothing	$0	-1	15.88	24	Nothing	$0	-1	16.88	20
206	3316786	PASEO DE PRESIDENTE BLVD	1810	60	Primary Collector		10.88	60	Nothing	$0	-1	11.88	51	Nothing	$0	-1	12.88	43	Nothing	$0	-1	13.88	35	Nothing	$0	-1	14.88	29	Nothing	$0	-1	15.88	24	Nothing	$0	-1	16.88	20
354	5095777	RING DR	1540	60	Primary Collector		10.88	60	Nothing	$0	-1	11.88	51	Nothing	$0	-1	12.88	43	Nothing	$0	-1	13.88	35	Nothing	$0	-1	14.88	29	Nothing	$0	-1	15.88	24	Nothing	$0	-1	16.88	20
412	3225421	RING DR	1545	60	Primary Collector		10.88	60	Nothing	$0	-1	11.88	51	Nothing	$0	-1	12.88	43	Nothing	$0	-1	13.88	35	Nothing	$0	-1	14.88	29	Nothing	$0	-1	15.88	24	Nothing	$0	-1	16.88	20
462	3316856	PASEO DE PRESIDENTE BLVD	1395	60	Primary Collector		10.88	60	Nothing	$0	-1	11.88	51	Nothing	$0	-1	12.88	43	Nothing	$0	-1	13.88	35	Nothing	$0	-1	14.88	29	Nothing	$0	-1	15.88	24	Nothing	$0	-1	16.88	20
538	2048116	RING DR	1335	60	Primary Collector		10.88	60	Nothing	$0	-1	11.88	51	Nothing	$0	-1	12.88	43	Nothing	$0	-1	13.88	35	Nothing	$0	-1	14.88	29	Nothing	$0	-1	15.88	24	Nothing	$0	-1	16.88	20
546	2048117	RING DR	2975	60	Primary Collector		10.88	60	Nothing	$0	-1	11.88	51	Nothing	$0	-1	12.88	43	Nothing	$0	-1	13.88	35	Nothing	$0	-1	14.88	29	Nothing	$0	-1	15.88	24	Nothing	$0	-1	16.88	20
5	5081486	ELLARY LN	2136	61	Local Street		10.75	61	Nothing	$0	-1	11.75	52	Nothing	$0	-1	12.75	44	Nothing	$0	-1	13.75	36	Nothing	$0	-1	14.75	30	Nothing	$0	-1	15.75	25	Nothing	$0	-1	16.75	21
129	3316861	JAMES MANOR ST	3386	60.27323777	Local Street		10.75	61	Nothing	$0	-1	11.75	52	Nothing	$0	-1	12.75	44	Nothing	$0	-1	13.75	36	Nothing	$0	-1	14.75	30	Nothing	$0	-1	15.75	25	Nothing	$0	-1	16.75	21
131	3192852	CUMMINS WAY	4237	61	Local Street		10.75	61	Nothing	$0	-1	11.75	52	Nothing	$0	-1	12.75	44	Nothing	$0	-1	13.75	36	Nothing	$0	-1	14.75	30	Nothing	$0	-1	15.75	25	Nothing	$0	-1	16.75	21
182	2009599	W EGGLESTON ST	1137	61	Local Street		10.75	61	Nothing	$0	-1	11.75	52	Nothing	$0	-1	12.75	44	Nothing	$0	-1	13.75	36	Nothing	$0	-1	14.75	30	Nothing	$0	-1	15.75	25	Nothing	$0	-1	16.75	21
229	2009674	W CARRIE MANOR ST	1171	60.13095238	Local Street		10.75	61	Nothing	$0	-1	11.75	52	Nothing	$0	-1	12.75	44	Nothing	$0	-1	13.75	36	Nothing	$0	-1	14.75	30	Nothing	$0	-1	15.75	25	Nothing	$0	-1	16.75	21
334	2009620	E EGGLESTON ST	1119	60.07352941	Local Street		10.75	61	Nothing	$0	-1	11.75	52	Nothing	$0	-1	12.75	44	Nothing	$0	-1	13.75	36	Nothing	$0	-1	14.75	30	Nothing	$0	-1	15.75	25	Nothing	$0	-1	16.75	21
392	5189047	JAMES MANOR ST	2501	60.97526316	Local Street		10.75	61	Nothing	$0	-1	11.75	52	Nothing	$0	-1	12.75	44	Nothing	$0	-1	13.75	36	Nothing	$0	-1	14.75	30	Nothing	$0	-1	15.75	25	Nothing	$0	-1	16.75	21
395	5081459	CLARA MARTIN RD	878	60.73333333	Local Street		10.75	61	Nothing	$0	-1	11.75	52	Nothing	$0	-1	12.75	44	Nothing	$0	-1	13.75	36	Nothing	$0	-1	14.75	30	Nothing	$0	-1	15.75	25	Nothing	$0	-1	16.75	21
436	2009636	N LA GRANGE ST	1116	61	Local Street		10.75	61	Nothing	$0	-1	11.75	52	Nothing	$0	-1	12.75	44	Nothing	$0	-1	13.75	36	Nothing	$0	-1	14.75	30	Nothing	$0	-1	15.75	25	Nothing	$0	-1	16.75	21
448	2009504	N BASTROP ST	1061	60.59090909	Local Street		10.75	61	Nothing	$0	-1	11.75	52	Nothing	$0	-1	12.75	44	Nothing	$0	-1	13.75	36	Nothing	$0	-1	14.75	30	Nothing	$0	-1	15.75	25	Nothing	$0	-1	16.75	21
564	2031543	W BOYCE ST	834	60.14487179	Local Street		10.75	61	Nothing	$0	-1	11.75	52	Nothing	$0	-1	12.75	44	Nothing	$0	-1	13.75	36	Nothing	$0	-1	14.75	30	Nothing	$0	-1	15.75	25	Nothing	$0	-1	16.75	21
599	2045823	TOPSAIL DR	582	60.46666667	Local Street		10.75	61	Nothing	$0	-1	11.75	52	Nothing	$0	-1	12.75	44	Nothing	$0	-1	13.75	36	Nothing	$0	-1	14.75	30	Nothing	$0	-1	15.75	25	Nothing	$0	-1	16.75	21
583	3346012	GREGG MANOR RD	10523	60.88967136	Major Arterial		10.75	61	Nothing	$0	-1	11.75	52	Nothing	$0	-1	12.75	44	Nothing	$0	-1	13.75	36	Nothing	$0	-1	14.75	30	Nothing	$0	-1	15.75	25	Nothing	$0	-1	16.75	21
320	3225422	RING DR	4900	61	Primary Collector		10.75	61	Nothing	$0	-1	11.75	52	Nothing	$0	-1	12.75	44	Nothing	$0	-1	13.75	36	Nothing	$0	-1	14.75	30	Nothing	$0	-1	15.75	25	Nothing	$0	-1	16.75	21
6	2046045	ATHENS ST	1009	62	Local Street		10.63	62	Nothing	$0	-1	11.63	53	Nothing	$0	-1	12.63	45	Nothing	$0	-1	13.63	37	Nothing	$0	-1	14.63	31	Nothing	$0	-1	15.63	25	Nothing	$0	-1	16.63	21
43	3225431	SNOW LN	3114	61.408102	Local Street		10.63	62	Nothing	$0	-1	11.63	53	Nothing	$0	-1	12.63	45	Nothing	$0	-1	13.63	37	Nothing	$0	-1	14.63	31	Nothing	$0	-1	15.63	25	Nothing	$0	-1	16.63	21
142	2009697	S BASTROP ST	1216	61.59117965	Local Street		10.63	62	Nothing	$0	-1	11.63	53	Nothing	$0	-1	12.63	45	Nothing	$0	-1	13.63	37	Nothing	$0	-1	14.63	31	Nothing	$0	-1	15.63	25	Nothing	$0	-1	16.63	21
159	3192808	STONERIDGE GAP LN	1047	62	Local Street		10.63	62	Nothing	$0	-1	11.63	53	Nothing	$0	-1	12.63	45	Nothing	$0	-1	13.63	37	Nothing	$0	-1	14.63	31	Nothing	$0	-1	15.63	25	Nothing	$0	-1	16.63	21
177	2047415	OZ RD	520	62	Local Street		10.63	62	Nothing	$0	-1	11.63	53	Nothing	$0	-1	12.63	45	Nothing	$0	-1	13.63	37	Nothing	$0	-1	14.63	31	Nothing	$0	-1	15.63	25	Nothing	$0	-1	16.63	21
223	5091124	JOY LEE LN	1206	62	Local Street		10.63	62	Nothing	$0	-1	11.63	53	Nothing	$0	-1	12.63	45	Nothing	$0	-1	13.63	37	Nothing	$0	-1	14.63	31	Nothing	$0	-1	15.63	25	Nothing	$0	-1	16.63	21
236	3310498	CARRIAGE HILLS DR	971	62	Local Street		10.63	62	Nothing	$0	-1	11.63	53	Nothing	$0	-1	12.63	45	Nothing	$0	-1	13.63	37	Nothing	$0	-1	14.63	31	Nothing	$0	-1	15.63	25	Nothing	$0	-1	16.63	21
381	2044979	GALLANT ST	1085	62	Local Street		10.63	62	Nothing	$0	-1	11.63	53	Nothing	$0	-1	12.63	45	Nothing	$0	-1	13.63	37	Nothing	$0	-1	14.63	31	Nothing	$0	-1	15.63	25	Nothing	$0	-1	16.63	21
457	2009622	E EGGLESTON ST	458	62	Local Street		10.63	62	Nothing	$0	-1	11.63	53	Nothing	$0	-1	12.63	45	Nothing	$0	-1	13.63	37	Nothing	$0	-1	14.63	31	Nothing	$0	-1	15.63	25	Nothing	$0	-1	16.63	21
472	2009594	W EGGLESTON ST	1126	62	Local Street		10.63	62	Nothing	$0	-1	11.63	53	Nothing	$0	-1	12.63	45	Nothing	$0	-1	13.63	37	Nothing	$0	-1	14.63	31	Nothing	$0	-1	15.63	25	Nothing	$0	-1	16.63	21
541	2009635	N LAMPASAS ST	537	62	Local Street		10.63	62	Nothing	$0	-1	11.63	53	Nothing	$0	-1	12.63	45	Nothing	$0	-1	13.63	37	Nothing	$0	-1	14.63	31	Nothing	$0	-1	15.63	25	Nothing	$0	-1	16.63	21
550	2009596	E WHEELER ST	1123	62	Local Street		10.63	62	Nothing	$0	-1	11.63	53	Nothing	$0	-1	12.63	45	Nothing	$0	-1	13.63	37	Nothing	$0	-1	14.63	31	Nothing	$0	-1	15.63	25	Nothing	$0	-1	16.63	21
575	5381155	INTEGRITY BLVD	854	61.25	Local Street		10.63	62	Nothing	$0	-1	11.63	53	Nothing	$0	-1	12.63	45	Nothing	$0	-1	13.63	37	Nothing	$0	-1	14.63	31	Nothing	$0	-1	15.63	25	Nothing	$0	-1	16.63	21
579	2009545	N BURNET ST	586	62	Local Street		10.63	62	Nothing	$0	-1	11.63	53	Nothing	$0	-1	12.63	45	Nothing	$0	-1	13.63	37	Nothing	$0	-1	14.63	31	Nothing	$0	-1	15.63	25	Nothing	$0	-1	16.63	21
111	2009494	GREGG MANOR RD	4444	62	Major Arterial		10.63	62	Nothing	$0	-1	11.63	53	Nothing	$0	-1	12.63	45	Nothing	$0	-1	13.63	37	Nothing	$0	-1	14.63	31	Nothing	$0	-1	15.63	25	Nothing	$0	-1	16.63	21
449	5081442	PASEO DE PRESIDENTE BLVD	1485	61.7877566	Primary Collector		10.63	62	Nothing	$0	-1	11.63	53	Nothing	$0	-1	12.63	45	Nothing	$0	-1	13.63	37	Nothing	$0	-1	14.63	31	Nothing	$0	-1	15.63	25	Nothing	$0	-1	16.63	21
2	2047411	MAXA DR	1013	63	Local Street		10.50	63	Nothing	$0	-1	11.50	54	Nothing	$0	-1	12.50	46	Nothing	$0	-1	13.50	38	Nothing	$0	-1	14.50	32	Nothing	$0	-1	15.50	26	Nothing	$0	-1	16.50	22
20	2009606	N BURNET ST	1140	63	Local Street		10.50	63	Nothing	$0	-1	11.50	54	Nothing	$0	-1	12.50	46	Nothing	$0	-1	13.50	38	Nothing	$0	-1	14.50	32	Nothing	$0	-1	15.50	26	Nothing	$0	-1	16.50	22
66	2046047	LAPOYNOR ST	544	63	Local Street		10.50	63	Nothing	$0	-1	11.50	54	Nothing	$0	-1	12.50	46	Nothing	$0	-1	13.50	38	Nothing	$0	-1	14.50	32	Nothing	$0	-1	15.50	26	Nothing	$0	-1	16.50	22
80	2009565	E BROWNING ST	1126	62.54545455	Local Street		10.50	63	Nothing	$0	-1	11.50	54	Nothing	$0	-1	12.50	46	Nothing	$0	-1	13.50	38	Nothing	$0	-1	14.50	32	Nothing	$0	-1	15.50	26	Nothing	$0	-1	16.50	22
363	3213484	CAMELLIA CV	741	63	Local Street		10.50	63	Nothing	$0	-1	11.50	54	Nothing	$0	-1	12.50	46	Nothing	$0	-1	13.50	38	Nothing	$0	-1	14.50	32	Nothing	$0	-1	15.50	26	Nothing	$0	-1	16.50	22
433	5091178	WALTER VAUGHN DR	2270	63	Local Street		10.50	63	Nothing	$0	-1	11.50	54	Nothing	$0	-1	12.50	46	Nothing	$0	-1	13.50	38	Nothing	$0	-1	14.50	32	Nothing	$0	-1	15.50	26	Nothing	$0	-1	16.50	22
531	2009644	N BASTROP ST	1137	63	Local Street		10.50	63	Nothing	$0	-1	11.50	54	Nothing	$0	-1	12.50	46	Nothing	$0	-1	13.50	38	Nothing	$0	-1	14.50	32	Nothing	$0	-1	15.50	26	Nothing	$0	-1	16.50	22
539	2047702	BASTROP ST	971	62.26759171	Local Street		10.50	63	Nothing	$0	-1	11.50	54	Nothing	$0	-1	12.50	46	Nothing	$0	-1	13.50	38	Nothing	$0	-1	14.50	32	Nothing	$0	-1	15.50	26	Nothing	$0	-1	16.50	22
324	2009718	E BRENHAM ST	1875	63	Primary Collector		10.50	63	Nothing	$0	-1	11.50	54	Nothing	$0	-1	12.50	46	Nothing	$0	-1	13.50	38	Nothing	$0	-1	14.50	32	Nothing	$0	-1	15.50	26	Nothing	$0	-1	16.50	22
463	2009719	E BRENHAM ST	1440	63	Primary Collector		10.50	63	Nothing	$0	-1	11.50	54	Nothing	$0	-1	12.50	46	Nothing	$0	-1	13.50	38	Nothing	$0	-1	14.50	32	Nothing	$0	-1	15.50	26	Nothing	$0	-1	16.50	22
188	2046050	LAPOYNOR ST	2508	64	Local Street		10.38	64	Nothing	$0	-1	11.38	55	Nothing	$0	-1	12.38	47	Nothing	$0	-1	13.38	39	Nothing	$0	-1	14.38	32	Nothing	$0	-1	15.38	27	Nothing	$0	-1	16.38	22
201	5081484	REVOLUTIONARY TRL	1698	64	Local Street		10.38	64	Nothing	$0	-1	11.38	55	Nothing	$0	-1	12.38	47	Nothing	$0	-1	13.38	39	Nothing	$0	-1	14.38	32	Nothing	$0	-1	15.38	27	Nothing	$0	-1	16.38	22
209	2009614	E EGGLESTON ST	1164	64	Local Street		10.38	64	Nothing	$0	-1	11.38	55	Nothing	$0	-1	12.38	47	Nothing	$0	-1	13.38	39	Nothing	$0	-1	14.38	32	Nothing	$0	-1	15.38	27	Nothing	$0	-1	16.38	22
228	2009664	N LA GRANGE ST	1157	63.50326797	Local Street		10.38	64	Nothing	$0	-1	11.38	55	Nothing	$0	-1	12.38	47	Nothing	$0	-1	13.38	39	Nothing	$0	-1	14.38	32	Nothing	$0	-1	15.38	27	Nothing	$0	-1	16.38	22
281	3192811	STONERIDGE GAP LN	610	64	Local Street		10.38	64	Nothing	$0	-1	11.38	55	Nothing	$0	-1	12.38	47	Nothing	$0	-1	13.38	39	Nothing	$0	-1	14.38	32	Nothing	$0	-1	15.38	27	Nothing	$0	-1	16.38	22
313	5095735	SHIP BELL DR	1974	64	Local Street		10.38	64	Nothing	$0	-1	11.38	55	Nothing	$0	-1	12.38	47	Nothing	$0	-1	13.38	39	Nothing	$0	-1	14.38	32	Nothing	$0	-1	15.38	27	Nothing	$0	-1	16.38	22
365	2044976	MAXA DR	2149	63.5	Local Street		10.38	64	Nothing	$0	-1	11.38	55	Nothing	$0	-1	12.38	47	Nothing	$0	-1	13.38	39	Nothing	$0	-1	14.38	32	Nothing	$0	-1	15.38	27	Nothing	$0	-1	16.38	22
424	2046040	LIBERTY ST	548	64	Local Street		10.38	64	Nothing	$0	-1	11.38	55	Nothing	$0	-1	12.38	47	Nothing	$0	-1	13.38	39	Nothing	$0	-1	14.38	32	Nothing	$0	-1	15.38	27	Nothing	$0	-1	16.38	22
445	3213504	ST MARY DR	1033	64	Local Street		10.38	64	Nothing	$0	-1	11.38	55	Nothing	$0	-1	12.38	47	Nothing	$0	-1	13.38	39	Nothing	$0	-1	14.38	32	Nothing	$0	-1	15.38	27	Nothing	$0	-1	16.38	22
490	2040206	S SAN MARCOS ST	1051	63.37878788	Local Street		10.38	64	Nothing	$0	-1	11.38	55	Nothing	$0	-1	12.38	47	Nothing	$0	-1	13.38	39	Nothing	$0	-1	14.38	32	Nothing	$0	-1	15.38	27	Nothing	$0	-1	16.38	22
501	2045948	ATHENS ST	1002	64	Local Street		10.38	64	Nothing	$0	-1	11.38	55	Nothing	$0	-1	12.38	47	Nothing	$0	-1	13.38	39	Nothing	$0	-1	14.38	32	Nothing	$0	-1	15.38	27	Nothing	$0	-1	16.38	22
556	5115502	FREEDOM HILL LN	1009	64	Local Street		10.38	64	Nothing	$0	-1	11.38	55	Nothing	$0	-1	12.38	47	Nothing	$0	-1	13.38	39	Nothing	$0	-1	14.38	32	Nothing	$0	-1	15.38	27	Nothing	$0	-1	16.38	22
585	2040216	S BURNET ST	2111	63.11764706	Local Street		10.38	64	Nothing	$0	-1	11.38	55	Nothing	$0	-1	12.38	47	Nothing	$0	-1	13.38	39	Nothing	$0	-1	14.38	32	Nothing	$0	-1	15.38	27	Nothing	$0	-1	16.38	22
600	2009625	W BOYCE ST	1157	63.34090909	Local Street		10.38	64	Nothing	$0	-1	11.38	55	Nothing	$0	-1	12.38	47	Nothing	$0	-1	13.38	39	Nothing	$0	-1	14.38	32	Nothing	$0	-1	15.38	27	Nothing	$0	-1	16.38	22
172	2009632	E BOYCE ST	1140	65	Local Street		10.25	65	Nothing	$0	-1	11.25	56	Nothing	$0	-1	12.25	48	Nothing	$0	-1	13.25	40	Nothing	$0	-1	14.25	33	Nothing	$0	-1	15.25	27	Nothing	$0	-1	16.25	23
189	2009694	E BURTON ST	1147	64.07352941	Local Street		10.25	65	Nothing	$0	-1	11.25	56	Nothing	$0	-1	12.25	48	Nothing	$0	-1	13.25	40	Nothing	$0	-1	14.25	33	Nothing	$0	-1	15.25	27	Nothing	$0	-1	16.25	23
204	2048113	ST MARY DR	3469	64.51869159	Local Street		10.25	65	Nothing	$0	-1	11.25	56	Nothing	$0	-1	12.25	48	Nothing	$0	-1	13.25	40	Nothing	$0	-1	14.25	33	Nothing	$0	-1	15.25	27	Nothing	$0	-1	16.25	23
259	2009617	JOYCE TURNER DR	4099	64.75467914	Local Street		10.25	65	Nothing	$0	-1	11.25	56	Nothing	$0	-1	12.25	48	Nothing	$0	-1	13.25	40	Nothing	$0	-1	14.25	33	Nothing	$0	-1	15.25	27	Nothing	$0	-1	16.25	23
267	5091109	JOY LEE LN	468	65	Local Street		10.25	65	Nothing	$0	-1	11.25	56	Nothing	$0	-1	12.25	48	Nothing	$0	-1	13.25	40	Nothing	$0	-1	14.25	33	Nothing	$0	-1	15.25	27	Nothing	$0	-1	16.25	23
411	3192875	JOY LEE LN	517	65	Local Street		10.25	65	Nothing	$0	-1	11.25	56	Nothing	$0	-1	12.25	48	Nothing	$0	-1	13.25	40	Nothing	$0	-1	14.25	33	Nothing	$0	-1	15.25	27	Nothing	$0	-1	16.25	23
422	2044977	MAXA DR	2266	65	Local Street		10.25	65	Nothing	$0	-1	11.25	56	Nothing	$0	-1	12.25	48	Nothing	$0	-1	13.25	40	Nothing	$0	-1	14.25	33	Nothing	$0	-1	15.25	27	Nothing	$0	-1	16.25	23
510	5095785	CASTING DR	2470	65	Local Street		10.25	65	Nothing	$0	-1	11.25	56	Nothing	$0	-1	12.25	48	Nothing	$0	-1	13.25	40	Nothing	$0	-1	14.25	33	Nothing	$0	-1	15.25	27	Nothing	$0	-1	16.25	23
46	3316908	NELSON HOUSER ST	1457	65.94623656	Local Street		10.13	66	Nothing	$0	-1	11.13	57	Nothing	$0	-1	12.13	49	Nothing	$0	-1	13.13	41	Nothing	$0	-1	14.13	34	Nothing	$0	-1	15.13	28	Nothing	$0	-1	16.13	23
202	3192866	JOY LEE LN	1102	66	Local Street		10.13	66	Nothing	$0	-1	11.13	57	Nothing	$0	-1	12.13	49	Nothing	$0	-1	13.13	41	Nothing	$0	-1	14.13	34	Nothing	$0	-1	15.13	28	Nothing	$0	-1	16.13	23
285	5399000	WATERFORD RUN WAY	1037	66	Local Street		10.13	66	Nothing	$0	-1	11.13	57	Nothing	$0	-1	12.13	49	Nothing	$0	-1	13.13	41	Nothing	$0	-1	14.13	34	Nothing	$0	-1	15.13	28	Nothing	$0	-1	16.13	23
341	3348669	GUNN LN	2935	66	Local Street		10.13	66	Nothing	$0	-1	11.13	57	Nothing	$0	-1	12.13	49	Nothing	$0	-1	13.13	41	Nothing	$0	-1	14.13	34	Nothing	$0	-1	15.13	28	Nothing	$0	-1	16.13	23
375	5189064	CALVIN COOLIDGE WAY	1013	65.5	Local Street		10.13	66	Nothing	$0	-1	11.13	57	Nothing	$0	-1	12.13	49	Nothing	$0	-1	13.13	41	Nothing	$0	-1	14.13	34	Nothing	$0	-1	15.13	28	Nothing	$0	-1	16.13	23
405	3287755	GUNN LN	1033	66	Local Street		10.13	66	Nothing	$0	-1	11.13	57	Nothing	$0	-1	12.13	49	Nothing	$0	-1	13.13	41	Nothing	$0	-1	14.13	34	Nothing	$0	-1	15.13	28	Nothing	$0	-1	16.13	23
427	2009609	E EGGLESTON ST	1113	66	Local Street		10.13	66	Nothing	$0	-1	11.13	57	Nothing	$0	-1	12.13	49	Nothing	$0	-1	13.13	41	Nothing	$0	-1	14.13	34	Nothing	$0	-1	15.13	28	Nothing	$0	-1	16.13	23
480	3213473	PECAN HILL CV	927	66	Local Street		10.13	66	Nothing	$0	-1	11.13	57	Nothing	$0	-1	12.13	49	Nothing	$0	-1	13.13	41	Nothing	$0	-1	14.13	34	Nothing	$0	-1	15.13	28	Nothing	$0	-1	16.13	23
528	2009567	E BROWNING ST	796	66	Local Street		10.13	66	Nothing	$0	-1	11.13	57	Nothing	$0	-1	12.13	49	Nothing	$0	-1	13.13	41	Nothing	$0	-1	14.13	34	Nothing	$0	-1	15.13	28	Nothing	$0	-1	16.13	23
589	3192850	JAMIE DR	1419	65.54878049	Local Street		10.13	66	Nothing	$0	-1	11.13	57	Nothing	$0	-1	12.13	49	Nothing	$0	-1	13.13	41	Nothing	$0	-1	14.13	34	Nothing	$0	-1	15.13	28	Nothing	$0	-1	16.13	23
7	2009502	E MURRAY AVE	1175	66.08333333	Local Street		10.00	67	Nothing	$0	-1	11.00	59	Nothing	$0	-1	12.00	50	Mill and Ove	$19,552	15	0.00	100	Nothing	$0	-1	1.00	99

OBJECTID_12	SEGMENTID	FULL_NAME	Area	PCI	Roadway Classification (code):	Year	2021 PCI	Est. Age	0 Total $557,773	Treatment	Cost	year extension	2022 PCI	Est. Age	1 Total $566,808	Treatment	Cost	year extension	2023 PCI	Est. Age	2 Total $550,102	Treatment	Cost	year extension	2024 PCI	Est. Age	3 Total $533,994	Treatment	Cost	year extension	2025 PCI	Est. Age	4 Total $560,735	Treatment	Cost	year extension	2026 PCI	Est. Age	5 Total $572,017	Treatment	Cost	year extension	2027 PCI	Est. Age	5
				69.13105443		Average PCI			69.39057						64.04714						59.57407						55.35859						51.1936						48.63131						47.31481
293	2031545	E EGGLESTON ST	1471	66.21621622	Local Street			10.00	67	Nothing	$0	-1		11.00	59	Nothing	$0	-1		12.00	50	Mill and Ove	$24,477	15		0.00	100	Nothing	$0	-1		1.00	99	Nothing	$0	-1		2.00	98	Nothing	$0	-1		3.00	96
309	5091115	JOY LEE LN	1006	67	Local Street			10.00	67	Nothing	$0	-1		11.00	59	Nothing	$0	-1		12.00	50	Mill and Ove	$16,740	15		0.00	100	Nothing	$0	-1		1.00	99	Nothing	$0	-1		2.00	98	Nothing	$0	-1		3.00	96
385	3225434	CARILLON WAY	489	67	Local Street			10.00	67	Nothing	$0	-1		11.00	59	Nothing	$0	-1		12.00	50	Mill and Ove	$8,137	15		0.00	100	Nothing	$0	-1		1.00	99	Nothing	$0	-1		2.00	98	Nothing	$0	-1		3.00	96
425	5081489	JONAH LEE CT	1119	67	Local Street			10.00	67	Nothing	$0	-1		11.00	59	Nothing	$0	-1		12.00	50	Mill and Ove	$18,620	15		0.00	100	Nothing	$0	-1		1.00	99	Nothing	$0	-1		2.00	98	Nothing	$0	-1		3.00	96
465	3192805	STONERIDGE GAP LN	482	67	Local Street			10.00	67	Nothing	$0	-1		11.00	59	Nothing	$0	-1		12.00	50	Mill and Ove	$8,020	15		0.00	100	Nothing	$0	-1		1.00	99	Nothing	$0	-1		2.00	98	Nothing	$0	-1		3.00	96
535	5115494	CABINET DR	1485	67	Local Street			10.00	67	Nothing	$0	-1		11.00	59	Nothing	$0	-1		12.00	50	Mill and Ove	$24,710	15		0.00	100	Nothing	$0	-1		1.00	99	Nothing	$0	-1		2.00	98	Nothing	$0	-1		3.00	96
553	2009558	W BROWNING ST	1164	67	Local Street			10.00	67	Nothing	$0	-1		11.00	59	Nothing	$0	-1		12.00	50	Mill and Ove	$19,369	15		0.00	100	Nothing	$0	-1		1.00	99	Nothing	$0	-1		2.00	98	Nothing	$0	-1		3.00	96
554	2009684	S LAMPASAS ST	1164	67	Local Street			10.00	67	Nothing	$0	-1		11.00	59	Nothing	$0	-1		12.00	50	Mill and Ove	$19,369	15		0.00	100	Nothing	$0	-1		1.00	99	Nothing	$0	-1		2.00	98	Nothing	$0	-1		3.00	96
559	5366731	ANDREW JOHNSON DR	499	67	Local Street			10.00	67	Nothing	$0	-1		11.00	59	Nothing	$0	-1		12.00	50	Mill and Ove	$8,303	15		0.00	100	Nothing	$0	-1		1.00	99	Nothing	$0	-1		2.00	98	Nothing	$0	-1		3.00	96
94	2009717	E BRENHAM ST	1675	67	Primary Collector			10.00	67	Nothing	$0	-1		11.00	59	Nothing	$0	-1		12.00	50	Mill and Ove	$27,872	15		0.00	100	Nothing	$0	-1		1.00	99	Nothing	$0	-1		2.00	98	Nothing	$0	-1		3.00	96
31	5328042	CARILLON WAY	493	68	Local Street			9.84	68	Nothing	$0	-1		10.84	60	Nothing	$0	-1		11.84	51	Mill and Ove	$8,204	15		0.00	100	Nothing	$0	-1		1.00	99	Nothing	$0	-1		2.00	98	Nothing	$0	-1		3.00	96
58	2031556	BRENHAM ST	3320	67.42021277	Local Street			9.84	68	Nothing	$0	-1		10.84	60	Nothing	$0	-1		11.84	51	Mill and Ove	$55,245	15		0.00	100	Nothing	$0	-1		1.00	99	Nothing	$0	-1		2.00	98	Nothing	$0	-1		3.00	96
133	3192828	WATERFORD RUN WAY	1361	68	Local Street			9.84	68	Nothing	$0	-1		10.84	60	Nothing	$0	-1		11.84	51	Mill and Ove	$22,647	15		0.00	100	Nothing	$0	-1		1.00	99	Nothing	$0	-1		2.00	98	Nothing	$0	-1		3.00	96
145	5189045	SMITH GIN ST	2611	68	Local Street			9.84	68	Nothing	$0	-1		10.84	60	Nothing	$0	-1		11.84	51	Mill and Ove	$43,447	15		0.00	100	Nothing	$0	-1		1.00	99	Nothing	$0	-1		2.00	98	Nothing	$0	-1		3.00	96
295	5398996	WATERFORD RUN WAY	1278	68	Local Street			9.84	68	Nothing	$0	-1		10.84	60	Nothing	$0	-1		11.84	51	Mill and Ove	$21,266	15		0.00	100	Nothing	$0	-1		1.00	99	Nothing	$0	-1		2.00	98	Nothing	$0	-1		3.00	96
304	2031555	BURTON ST	2904	67.71421534	Local Street			9.84	68	Nothing	$0	-1		10.84	60	Nothing	$0	-1		11.84	51	Mill and Ove	$48,323	15		0.00	100	Nothing	$0	-1		1.00	99	Nothing	$0	-1		2.00	98	Nothing	$0	-1		3.00	96
316	3192818	STONEWATER BLVD	982	68	Local Street			9.84	68	Nothing	$0	-1		10.84	60	Nothing	$0	-1		11.84	51	Mill and Ove	$16,340	15		0.00	100	Nothing	$0	-1		1.00	99	Nothing	$0	-1		2.00	98	Nothing	$0	-1		3.00	96
417	2045950	MORGANS POINT ST	3176	67.55446727	Local Street			9.84	68	Nothing	$0	-1		10.84	60	Nothing	$0	-1		11.84	51	Mill and Ove	$52,849	15		0.00	100	Nothing	$0	-1		1.00	99	Nothing	$0	-1		2.00	98	Nothing	$0	-1		3.00	96
429	3316922	NELSON HOUSER ST	2942	67.83834499	Local Street			9.84	68	Nothing	$0	-1		10.84	60	Nothing	$0	-1		11.84	51	Mill and Ove	$48,955	15		0.00	100	Nothing	$0	-1		1.00	99	Nothing	$0	-1		2.00	98	Nothing	$0	-1		3.00	96
452	2046041	LIBERTY ST	3169	68	Local Street			9.84	68	Nothing	$0	-1		10.84	60	Nothing	$0	-1		11.84	51	Nothing	$0	-1		12.84	43	Nothing	$0	-1		13.84	36	Nothing	$0	-1		14.84	30	Nothing	$0	-1		15.84	24
504	5095767	CARILLON WAY	489	68	Local Street			9.84	68	Nothing	$0	-1		10.84	60	Nothing	$0	-1		11.84	51	Nothing	$0	-1		12.84	43	Nothing	$0	-1		13.84	36	Nothing	$0	-1		14.84	30	Nothing	$0	-1		15.84	24
523	3287743	CARRIAGE HILLS DR	234	68	Local Street			9.84	68	Nothing	$0	-1		10.84	60	Nothing	$0	-1		11.84	51	Nothing	$0	-1		12.84	43	Nothing	$0	-1		13.84	36	Nothing	$0	-1		14.84	30	Nothing	$0	-1		15.84	24
580	2009683	S BASTROP ST	1202	68	Local Street			9.84	68	Nothing	$0	-1		10.84	60	Nothing	$0	-1		11.84	51	Nothing	$0	-1		12.84	43	Nothing	$0	-1		13.84	36	Nothing	$0	-1		14.84	30	Nothing	$0	-1		15.84	24
183	2045945	MURCHISON ST	1991	69	Local Street			9.70	69	Nothing	$0	-1		10.70	61	Nothing	$0	-1		11.70	52	Nothing	$0	-1		12.70	44	Nothing	$0	-1		13.70	37	Nothing	$0	-1		14.70	30	Nothing	$0	-1		15.70	25
268	2037942	MURCHISON ST	1006	69	Local Street			9.70	69	Nothing	$0	-1		10.70	61	Nothing	$0	-1		11.70	52	Nothing	$0	-1		12.70	44	Nothing	$0	-1		13.70	37	Nothing	$0	-1		14.70	30	Nothing	$0	-1		15.70	25
310	2043994	HAMILTON POINT CIR	999	68.66	Local Street			9.70	69	Nothing	$0	-1		10.70	61	Nothing	$0	-1		11.70	52	Nothing	$0	-1		12.70	44	Nothing	$0	-1		13.70	37	Nothing	$0	-1		14.70	30	Nothing	$0	-1		15.70	25
318	3192835	PEBBLE RUN PATH	3203	68.77181615	Local Street			9.70	69	Nothing	$0	-1		10.70	61	Nothing	$0	-1		11.70	52	Nothing	$0	-1		12.70	44	Nothing	$0	-1		13.70	37	Nothing	$0	-1		14.70	30	Nothing	$0	-1		15.70	25
362	2043764	HAMILTON POINT CIR	4815	68.66	Local Street			9.70	69	Nothing	$0	-1		10.70	61	Nothing	$0	-1		11.70	52	Nothing	$0	-1		12.70	44	Nothing	$0	-1		13.70	37	Nothing	$0	-1		14.70	30	Nothing	$0	-1		15.70	25
408	2044981	MIZZEN ST	1230	68.68677098	Local Street			9.70	69	Nothing	$0	-1		10.70	61	Nothing	$0	-1		11.70	52	Nothing	$0	-1		12.70	44	Nothing	$0	-1		13.70	37	Nothing	$0	-1		14.70	30	Nothing	$0	-1		15.70	25
39	2046044	ATHENS ST	1006	70	Local Street			9.56	70	Nothing	$0	-1		10.56	62	Nothing	$0	-1		11.56	53	Nothing	$0	-1		12.56	45	Nothing	$0	-1		13.56	38	Nothing	$0	-1		14.56	31	Nothing	$0	-1		15.56	26
130	2045822	TOPSAIL DR	3055	69.5	Local Street			9.56	70	Nothing	$0	-1		10.56	62	Nothing	$0	-1		11.56	53	Nothing	$0	-1		12.56	45	Nothing	$0	-1		13.56	38	Nothing	$0	-1		14.56	31	Nothing	$0	-1		15.56	26
156	3287733	BELLA PKWY	265	70	Local Street			9.56	70	Nothing	$0	-1		10.56	62	Nothing	$0	-1		11.56	53	Nothing	$0	-1		12.56	45	Nothing	$0	-1		13.56	38	Nothing	$0	-1		14.56	31	Nothing	$0	-1		15.56	26
333	5091182	WALTER VAUGHN DR	3358	69.97227191	Local Street			9.56	70	Nothing	$0	-1		10.56	62	Nothing	$0	-1		11.56	53	Nothing	$0	-1		12.56	45	Nothing	$0	-1		13.56	38	Nothing	$0	-1		14.56	31	Nothing	$0	-1		15.56	26
406	3316904	JOHN RECTOR ST	1071	70	Local Street			9.56	70	Nothing	$0	-1		10.56	62	Nothing	$0	-1		11.56	53	Nothing	$0	-1		12.56	45	Nothing	$0	-1		13.56	38	Nothing	$0	-1		14.56	31	Nothing	$0	-1		15.56	26
435	3316869	WT GALLAWAY ST	1605	69.59563613	Local Street			9.56	70	Nothing	$0	-1		10.56	62	Nothing	$0	-1		11.56	53	Nothing	$0	-1		12.56	45	Nothing	$0	-1		13.56	38	Nothing	$0	-1		14.56	31	Nothing	$0	-1		15.56	26
199	3316857	PASEO DE PRESIDENTE BLVD	1515	70	Primary Collector			9.56	70	Nothing	$0	-1		10.56	62	Nothing	$0	-1		11.56	53	Nothing	$0	-1		12.56	45	Nothing	$0	-1		13.56	38	Nothing	$0	-1		14.56	31	Nothing	$0	-1		15.56	26
73	3213728	WEDDING DR	2194	70.18167421	Local Street			9.42	71	Nothing	$0	-1		10.42	63	Nothing	$0	-1		11.42	55	Nothing	$0	-1		12.42	46	Nothing	$0	-1		13.42	39	Nothing	$0	-1		14.42	32	Nothing	$0	-1		15.42	26
87	2045951	NAVASOTA ST	1509	70.29496951	Local Street			9.42	71	Nothing	$0	-1		10.42	63	Nothing	$0	-1		11.42	55	Nothing	$0	-1		12.42	46	Nothing	$0	-1		13.42	39	Nothing	$0	-1		14.42	32	Nothing	$0	-1		15.42	26
291	2040204	CARRIE MANOR ST	2890	70.36279813	Local Street			9.42	71	Nothing	$0	-1		10.42	63	Nothing	$0	-1		11.42	55	Nothing	$0	-1		12.42	46	Nothing	$0	-1		13.42	39	Nothing	$0	-1		14.42	32	Nothing	$0	-1		15.42	26
369	2038482	JARON DR	3565	70.65704023	Local Street			9.42	71	Nothing	$0	-1		10.42	63	Nothing	$0	-1		11.42	55	Nothing	$0	-1		12.42	46	Nothing	$0	-1		13.42	39	Nothing	$0	-1		14.42	32	Nothing	$0	-1		15.42	26
493	3500743	PINE NEEDLE ST	1512	70.46865413	Local Street			9.42	71	Nothing	$0	-1		10.42	63	Nothing	$0	-1		11.42	55	Nothing	$0	-1		12.42	46	Nothing	$0	-1		13.42	39	Nothing	$0	-1		14.42	32	Nothing	$0	-1		15.42	26
574	2047701	DIMMIT ST	3128	70.5	Local Street			9.42	71	Nothing	$0	-1		10.42	63	Nothing	$0	-1		11.42	55	Nothing	$0	-1		12.42	46	Nothing	$0	-1		13.42	39	Nothing	$0	-1		14.42	32	Nothing	$0	-1		15.42	26
97	3425731	BLAKE MANOR RD	2140	70.1	Primary Collector			9.42	71	Nothing	$0	-1		10.42	63	Nothing	$0	-1		11.42	55	Nothing	$0	-1		12.42	46	Nothing	$0	-1		13.42	39	Nothing	$0	-1		14.42	32	Nothing	$0	-1		15.42	26
289	3500747	PINE NEEDLE ST	2215	71.04010989	Local Street			9.28	72	Nothing	$0	-1		10.28	64	Nothing	$0	-1		11.28	56	Nothing	$0	-1		12.28	47	Nothing	$0	-1		13.28	40	Nothing	$0	-1		14.28	33	Nothing	$0	-1		15.28	27
294	2047413	CONSTELLATION DR	3072	72	Local Street			9.28	72	Nothing	$0	-1		10.28	64	Nothing	$0	-1		11.28	56	Nothing	$0	-1		12.28	47	Nothing	$0	-1		13.28	40	Nothing	$0	-1		14.28	33	Nothing	$0	-1		15.28	27
325	5380852	BOIS D ARC RD	534	71.19791667	Local Street			9.28	72	Nothing	$0	-1		10.28	64	Nothing	$0	-1		11.28	56	Nothing	$0	-1		12.28	47	Nothing	$0	-1		13.28	40	Nothing	$0	-1		14.28	33	Nothing	$0	-1		15.28	27
366	3345919	BOIS D ARC RD	465	71.19791667	Local Street			9.28	72	Nothing	$0	-1		10.28	64	Nothing	$0	-1		11.28	56	Nothing	$0	-1		12.28	47	Nothing	$0	-1		13.28	40	Nothing	$0	-1		14.28	33	Nothing	$0	-1		15.28	27
461	5470377	CHARLES ABRAHAM WAY	3024	71.5	Local Street			9.28	72	Nothing	$0	-1		10.28	64	Nothing	$0	-1		11.28	56	Nothing	$0	-1		12.28	47	Nothing	$0	-1		13.28	40	Nothing	$0	-1		14.28	33	Nothing	$0	-1		15.28	27
527	3213726	WEDDING DR	2838	72	Local Street			9.28	72	Nothing	$0	-1		10.28	64	Nothing	$0	-1		11.28	56	Nothing	$0	-1		12.28	47	Nothing	$0	-1		13.28	40	Nothing	$0	-1		14.28	33	Nothing	$0	-1		15.28	27
549	3213478	RING DR	2349	71.56496572	Local Street			9.28	72	Nothing	$0	-1		10.28	64	Nothing	$0	-1		11.28	56	Nothing	$0	-1		12.28	47	Nothing	$0	-1		13.28	40	Nothing	$0	-1		14.28	33	Nothing	$0	-1		15.28	27
105	2040254	E BRENHAM ST	3040	71.9	Primary Collector			9.28	72	Nothing	$0	-1		10.28	64	Nothing	$0	-1		11.28	56	Nothing	$0	-1		12.28	47	Nothing	$0	-1		13.28	40	Nothing	$0	-1		14.28	33	Nothing	$0	-1		15.28	27
283	2036921	BLAKE MANOR RD	2925	71.9	Primary Collector			9.28	72	Nothing	$0	-1		10.28	64	Nothing	$0	-1		11.28	56	Nothing	$0	-1		12.28	47	Nothing	$0	-1		13.28	40	Nothing	$0	-1		14.28	33	Nothing	$0	-1		15.28	27
65	2046049	LAPOYNOR ST	3172	72.41935484	Local Street			9.14	73	Nothing	$0	-1		10.14	65	Nothing	$0	-1		11.14	57	Nothing	$0	-1		12.14	48	Nothing	$0	-1		13.14	41	Nothing	$0	-1		14.14	34	Nothing	$0	-1		15.14	28
143	5091149	TIMBER ARCH LN	2284	72.83010432	Local Street			9.14	73	Nothing	$0	-1		10.14	65	Nothing	$0	-1		11.14	57	Nothing	$0	-1		12.14	48	Nothing	$0	-1		13.14	41	Nothing	$0	-1		14.14	34	Nothing	$0	-1		15.14	28
276	5937677	JEANNETTE RANKIN RD	2907	72.89687169	Local Street			9.14	73	Nothing	$0	-1		10.14	65	Nothing	$0	-1		11.14	57	Nothing	$0	-1		12.14	48	Nothing	$0	-1		13.14	41	Nothing	$0	-1		14.14	34	Nothing	$0	-1		15.14	28
284	2009631	N BURNET ST	1130	72.37878788	Local Street			9.14	73	Nothing	$0	-1		10.14	65	Nothing	$0	-1		11.14	57	Nothing	$0	-1		12.14	48	Nothing	$0	-1		13.14	41	Nothing	$0	-1		14.14	34	Nothing	$0	-1		15.14	28
355	5380229	CARBROOK RD	3283	72.27047523	Local Street			9.14	73	Nothing	$0	-1		10.14	65	Nothing	$0	-1		11.14	57	Nothing	$0	-1		12.14	48	Nothing	$0	-1		13.14	41	Nothing	$0	-1		14.14	34	Nothing	$0	-1		15.14	28
361	2009628	E EGGLESTON ST	665	72.26666667	Local Street			9.14	73	Nothing	$0	-1		10.14	65	Nothing	$0	-1		11.14	57	Nothing	$0	-1		12.14	48	Nothing	$0	-1		13.14	41	Nothing	$0	-1		14.14	34	Nothing	$0	-1		15.14	28
389	5189053	WT GALLAWAY ST	2570	72.64130435	Local Street			9.14	73	Nothing	$0	-1		10.14	65	Nothing	$0	-1		11.14	57	Nothing	$0	-1		12.14	48	Nothing	$0	-1		13.14	41	Nothing	$0	-1		14.14	34	Nothing	$0	-1		15.14	28
481	2047703	BASTROP ST	1016	73	Local Street			9.14	73	Nothing	$0	-1		10.14	65	Nothing	$0	-1		11.14	57	Nothing	$0	-1		12.14	48	Nothing	$0	-1		13.14	41	Nothing	$0	-1		14.14	34	Nothing	$0	-1		15.14	28
566	3310535	HIGH SIERRA ST	1739	73	Local Street			9.14	73	Nothing	$0	-1		10.14	65	Nothing	$0	-1		11.14	57	Nothing	$0	-1		12.14	48	Nothing	$0	-1		13.14	41	Nothing	$0	-1		14.14	34	Nothing	$0	-1		15.14	28
567	2009590	N LOCKHART ST	1171	72.02777778	Local Street			9.14	73	Nothing	$0	-1		10.14	65	Nothing	$0	-1		11.14	57	Nothing	$0	-1		12.14	48	Nothing	$0	-1		13.14	41	Nothing	$0	-1		14.14	34	Nothing	$0	-1		15.14	28
595	2045821	MIZZEN ST	978	72.67857143	Local Street			9.14	73	Nothing	$0	-1		10.14	65	Nothing	$0	-1		11.14	57	Nothing	$0	-1		12.14	48	Nothing	$0	-1		13.14	41	Nothing	$0	-1		14.14	34	Nothing	$0	-1		15.14	28
30	5081463	PERLANGE PASS	637	73.75	Local Street			9.00	74	Nothing	$0	-1		10.00	67	Nothing	$0	-1		11.00	59	Nothing	$0	-1		12.00	50	Mill and Ove	$10,600	15		0.00	100	Nothing	$0	-1		1.00	99	Nothing	$0	-1		2.00	98
63	5189051	JAMES MANOR ST	341	73.25	Local Street			9.00	74	Nothing	$0	-1		10.00	67	Nothing	$0	-1		11.00	59	Nothing	$0	-1		12.00	50	Mill and Ove	$5,674	15		0.00	100	Nothing	$0	-1		1.00	99	Nothing	$0	-1		2.00	98
114	5366614	JAMES MANOR ST	1474	73.25449294	Local Street			9.00	74	Nothing	$0	-1		10.00	67	Nothing	$0	-1		11.00	59	Nothing	$0	-1		12.00	50	Mill and Ove	$24,527	15		0.00	100	Nothing	$0	-1		1.00	99	Nothing	$0	-1		2.00	98
126	3310555	FOREST SAGE ST	1784	74	Local Street			9.00	74	Nothing	$0	-1		10.00	67	Nothing	$0	-1		11.00	59	Nothing	$0	-1		12.00	50	Mill and Ove	$29,686	15		0.00	100	Nothing	$0	-1		1.00	99	Nothing	$0	-1		2.00	98
215	2048114	BELLA PKWY	2508	73.31238095	Local Street			9.00	74	Nothing	$0	-1		10.00	67	Nothing	$0	-1		11.00	59	Nothing	$0	-1		12.00	50	Mill and Ove	$41,733	15		0.00	100	Nothing	$0	-1		1.00	99	Nothing	$0	-1		2.00	98
220	3192819	WATERFORD RUN WAY	2921	73.08851351	Local Street			9.00	74	Nothing	$0	-1		10.00	67	Nothing	$0	-1		11.00	59	Nothing	$0	-1		12.00	50	Mill and Ove	$48,605	15		0.00	100	Nothing	$0	-1		1.00	99	Nothing	$0	-1		2.00	98
257	5365799	WT GALLAWAY ST	1578	73.09	Local Street			9.00	74	Nothing	$0	-1		10.00	67	Nothing	$0	-1		11.00	59	Nothing	$0	-1		12.00	50	Mill and Ove	$26,258	15		0.00	100	Nothing	$0	-1		1.00	99	Nothing	$0	-1		2.00	98
400	2047412	MARIE LN	4185	74	Local Street			9.00	74	Nothing	$0	-1		10.00	67	Nothing	$0	-1		11.00	59	Nothing	$0	-1		12.00	50	Mill and Ove	$69,638	15		0.00	100	Nothing	$0	-1		1.00	99	Nothing	$0	-1		2.00	98
446	3310551	HIGH SIERRA ST	1491	73.5	Local Street			9.00	74	Nothing	$0	-1		10.00	67	Nothing	$0	-1		11.00	59	Nothing	$0	-1		12.00	50	Mill and Ove	$24,810	15		0.00	100	Nothing	$0	-1		1.00	99	Nothing	$0	-1		2.00	98
470	5365897	WT GALLAWAY ST	592	73.09	Local Street			9.00	74	Nothing	$0	-1		10.00	67	Nothing	$0	-1		11.00	59	Nothing	$0	-1		12.00	50	Mill and Ove	$9,851	15		0.00	100	Nothing	$0	-1		1.00	99	Nothing	$0	-1		2.00	98
496	5380231	CAMBRIAN RD	3968	73.84307018	Local Street			9.00	74	Nothing	$0	-1		10.00	67	Nothing	$0	-1		11.00	59	Nothing	$0	-1		12.00	50	Mill and Ove	$66,028	15		0.00	100	Nothing	$0	-1		1.00	99	Nothing	$0	-1		2.00	98
533	5365911	WT GALLAWAY ST	630	73.09	Local Street			9.00	74	Nothing	$0	-1		10.00	67	Nothing	$0	-1		11.00	59	Nothing	$0	-1		12.00	50	Mill and Ove	$10,483	15		0.00	100	Nothing	$0	-1		1.00	99	Nothing	$0	-1		2.00	98
536	5306121	ALMODINE RD	2487	73.42	Local Street			9.00	74	Nothing	$0	-1		10.00	67	Nothing	$0	-1		11.00	59	Nothing	$0	-1		12.00	50	Mill and Ove	$41,384	15		0.00	100	Nothing	$0	-1		1.00	99	Nothing	$0	-1		2.00	98
581	2044974	GREENBURY DR	1939	73.36615385	Local Street			9.00	74	Nothing	$0	-1		10.00	67	Nothing	$0	-1		11.00	59	Nothing	$0	-1		12.00	50	Mill and Ove	$32,265	15		0.00	100	Nothing	$0	-1		1.00	99	Nothing	$0	-1		2.00	98
12	5081444	PASEO DE PRESIDENTE BLVD	2070	74	Primary Collector			9.00	74	Nothing	$0	-1		10.00	67	Nothing	$0	-1		11.00	59	Nothing	$0	-1		12.00	50	Mill and Ove	$34,445	15		0.00	100	Nothing	$0	-1		1.00	99	Nothing	$0	-1		2.00	98
67	2045944	MURCHISON ST	2501	74.26871171	Local Street			8.84	75	Nothing	$0	-1		9.84	68	Nothing	$0	-1		10.84

OBJECTID_12	SEGMENTID	FULL_NAME	Area	PCI	Roadway Classification (code):	Year	2021 PCI	Est. Age	0 Total $557,773	Treatment	Cost	year extension	2022 PCI	Est. Age	1 Total $566,808	Treatment	Cost	year extension	2023 PCI	Est. Age	2 Total $550,102	Treatment	Cost	year extension	2024 PCI	Est. Age	3 Total $533,994	Treatment	Cost	year extension	2025 PCI	Est. Age	4 Total $560,735	Treatment	Cost	year extension	2026 PCI	Est. Age	5 Total $572,017	Treatment	Cost	year extension	2027 PCI	Est. Age	5
				69.13105443		Average PCI		8.84	69.39057	Nothing	$0	-1		9.84	64.04714	Nothing	$0	-1		10.84	59.57407	Nothing	$0	-1		11.84	55.35859	Nothing	$0	-1		12.84	51.1936	Nothing	$0	-1		13.84	48.63131	Nothing	$0	-1		14.84	47.31481
327	3316919	NELSON HOUSER ST	1102	74.37210648	Local Street			8.84	75	Nothing	$0	-1		9.84	68	Nothing	$0	-1		10.84	60	Nothing	$0	-1		11.84	51	Nothing	$0	-1		12.84	43	Nothing	$0	-1		13.84	36	Nothing	$0	-1		14.84	30
482	5366463	NELSON HOUSER ST	958	74.12	Local Street			8.84	75	Nothing	$0	-1		9.84	68	Nothing	$0	-1		10.84	60	Nothing	$0	-1		11.84	51	Nothing	$0	-1		12.84	43	Nothing	$0	-1		13.84	36	Nothing	$0	-1		14.84	30
503	5189043	NELSON HOUSER ST	2246	74.12	Local Street			8.84	75	Nothing	$0	-1		9.84	68	Nothing	$0	-1		10.84	60	Nothing	$0	-1		11.84	51	Nothing	$0	-1		12.84	43	Nothing	$0	-1		13.84	36	Nothing	$0	-1		14.84	30
601	3213511	DOOR BELL DR	2976	74.52352941	Local Street			8.84	75	Nothing	$0	-1		9.84	68	Nothing	$0	-1		10.84	60	Nothing	$0	-1		11.84	51	Nothing	$0	-1		12.84	43	Nothing	$0	-1		13.84	36	Nothing	$0	-1		14.84	30
258	3316734	PASEO DE PRESIDENTE BLVD	2975	74.9463357	Primary Collector			8.84	75	Nothing	$0	-1		9.84	68	Nothing	$0	-1		10.84	60	Nothing	$0	-1		11.84	51	Nothing	$0	-1		12.84	43	Nothing	$0	-1		13.84	36	Nothing	$0	-1		14.84	30
37	5680251	TUFF RD	3420	75.14179104	Local Street			8.68	76	Nothing	$0	-1		9.68	69	Nothing	$0	-1		10.68	61	Nothing	$0	-1		11.68	52	Nothing	$0	-1		12.68	44	Nothing	$0	-1		13.68	37	Nothing	$0	-1		14.68	31
106	2036450	TREVIN CV	3355	75.5	Local Street			8.68	76	Nothing	$0	-1		9.68	69	Nothing	$0	-1		10.68	61	Nothing	$0	-1		11.68	52	Nothing	$0	-1		12.68	44	Nothing	$0	-1		13.68	37	Nothing	$0	-1		14.68	31
471	5306127	CALLAN CT	2122	75.54	Local Street			8.68	76	Nothing	$0	-1		9.68	69	Nothing	$0	-1		10.68	61	Nothing	$0	-1		11.68	52	Nothing	$0	-1		12.68	44	Nothing	$0	-1		13.68	37	Nothing	$0	-1		14.68	31
53	5628797	ARTHUR VANDENBURG WAY	2480	76.5	Local Street			8.51	77	Nothing	$0	-1		9.51	70	Nothing	$0	-1		10.51	62	Nothing	$0	-1		11.51	54	Nothing	$0	-1		12.51	45	Nothing	$0	-1		13.51	38	Nothing	$0	-1		14.51	32
54	2009581	E WHEELER ST	1171	76.96732955	Local Street			8.51	77	Nothing	$0	-1		9.51	70	Nothing	$0	-1		10.51	62	Nothing	$0	-1		11.51	54	Nothing	$0	-1		12.51	45	Nothing	$0	-1		13.51	38	Nothing	$0	-1		14.51	32
167	5625448	HUBERT R HUMPHREY RD	2914	76.4350496	Local Street			8.51	77	Nothing	$0	-1		9.51	70	Nothing	$0	-1		10.51	62	Nothing	$0	-1		11.51	54	Nothing	$0	-1		12.51	45	Nothing	$0	-1		13.51	38	Nothing	$0	-1		14.51	32
219	5420525	GROVER CLEVELAND WAY	2807	76.26864035	Local Street			8.51	77	Nothing	$0	-1		9.51	70	Nothing	$0	-1		10.51	62	Nothing	$0	-1		11.51	54	Nothing	$0	-1		12.51	45	Nothing	$0	-1		13.51	38	Nothing	$0	-1		14.51	32
231	5625462	ANDREW JACKSON ST	2907	76.75973662	Local Street			8.51	77	Nothing	$0	-1		9.51	70	Nothing	$0	-1		10.51	62	Nothing	$0	-1		11.51	54	Nothing	$0	-1		12.51	45	Nothing	$0	-1		13.51	38	Nothing	$0	-1		14.51	32
280	5937646	SAMUEL ADAMS DR	2804	77	Local Street			8.51	77	Nothing	$0	-1		9.51	70	Nothing	$0	-1		10.51	62	Nothing	$0	-1		11.51	54	Nothing	$0	-1		12.51	45	Nothing	$0	-1		13.51	38	Nothing	$0	-1		14.51	32
387	5366435	PERLANGE PASS	2607	76.07058824	Local Street			8.51	77	Nothing	$0	-1		9.51	70	Nothing	$0	-1		10.51	62	Nothing	$0	-1		11.51	54	Nothing	$0	-1		12.51	45	Nothing	$0	-1		13.51	38	Nothing	$0	-1		14.51	32
455	5420551	HARRY S TRUMAN DR	2997	76.5	Local Street			8.51	77	Nothing	$0	-1		9.51	70	Nothing	$0	-1		10.51	62	Nothing	$0	-1		11.51	54	Nothing	$0	-1		12.51	45	Nothing	$0	-1		13.51	38	Nothing	$0	-1		14.51	32
499	5361686	JAMIE DR	1082	76.58918618	Local Street			8.51	77	Nothing	$0	-1		9.51	70	Nothing	$0	-1		10.51	62	Nothing	$0	-1		11.51	54	Nothing	$0	-1		12.51	45	Nothing	$0	-1		13.51	38	Nothing	$0	-1		14.51	32
522	5428061	RIPRAP DR	2649	76.5	Local Street			8.51	77	Nothing	$0	-1		9.51	70	Nothing	$0	-1		10.51	62	Nothing	$0	-1		11.51	54	Nothing	$0	-1		12.51	45	Nothing	$0	-1		13.51	38	Nothing	$0	-1		14.51	32
149	5428053	STRATA RD	1602	77.5	Local Street			8.34	78	Nothing	$0	-1		9.34	71	Nothing	$0	-1		10.34	64	Nothing	$0	-1		11.34	55	Nothing	$0	-1		12.34	47	Nothing	$0	-1		13.34	39	Nothing	$0	-1		14.34	33
150	5366431	PERLANGE PASS	1226	77.11111111	Local Street			8.34	78	Nothing	$0	-1		9.34	71	Nothing	$0	-1		10.34	64	Nothing	$0	-1		11.34	55	Nothing	$0	-1		12.34	47	Nothing	$0	-1		13.34	39	Nothing	$0	-1		14.34	33
190	5373098	ANDREW JOHNSON DR	200	77.83	Local Street			8.34	78	Nothing	$0	-1		9.34	71	Nothing	$0	-1		10.34	64	Nothing	$0	-1		11.34	55	Nothing	$0	-1		12.34	47	Nothing	$0	-1		13.34	39	Nothing	$0	-1		14.34	33
203	2009573	W WHEELER ST	1113	77.5	Local Street			8.34	78	Nothing	$0	-1		9.34	71	Nothing	$0	-1		10.34	64	Nothing	$0	-1		11.34	55	Nothing	$0	-1		12.34	47	Nothing	$0	-1		13.34	39	Nothing	$0	-1		14.34	33
245	5366708	ANDREW JOHNSON DR	1440	77.82734275	Local Street			8.34	78	Nothing	$0	-1		9.34	71	Nothing	$0	-1		10.34	64	Nothing	$0	-1		11.34	55	Nothing	$0	-1		12.34	47	Nothing	$0	-1		13.34	39	Nothing	$0	-1		14.34	33
251	5081469	PERLANGE PASS	592	77.11	Local Street			8.34	78	Nothing	$0	-1		9.34	71	Nothing	$0	-1		10.34	64	Nothing	$0	-1		11.34	55	Nothing	$0	-1		12.34	47	Nothing	$0	-1		13.34	39	Nothing	$0	-1		14.34	33
328	2045953	BASTROP ST	1939	77.5	Local Street			8.34	78	Nothing	$0	-1		9.34	71	Nothing	$0	-1		10.34	64	Nothing	$0	-1		11.34	55	Nothing	$0	-1		12.34	47	Nothing	$0	-1		13.34	39	Nothing	$0	-1		14.34	33
402	5702634	GEORGE MASON AVE	1784	78	Local Street			8.34	78	Nothing	$0	-1		9.34	71	Nothing	$0	-1		10.34	64	Nothing	$0	-1		11.34	55	Nothing	$0	-1		12.34	47	Nothing	$0	-1		13.34	39	Nothing	$0	-1		14.34	33
404	5361709	RIPARIAN RD	2025	78	Local Street			8.34	78	Nothing	$0	-1		9.34	71	Nothing	$0	-1		10.34	64	Nothing	$0	-1		11.34	55	Nothing	$0	-1		12.34	47	Nothing	$0	-1		13.34	39	Nothing	$0	-1		14.34	33
478	5680273	GYPSUM MILL RD	2380	77.5	Local Street			8.34	78	Nothing	$0	-1		9.34	71	Nothing	$0	-1		10.34	64	Nothing	$0	-1		11.34	55	Nothing	$0	-1		12.34	47	Nothing	$0	-1		13.34	39	Nothing	$0	-1		14.34	33
491	3192847	JAMIE DR	1154	77.92857143	Local Street			8.34	78	Nothing	$0	-1		9.34	71	Nothing	$0	-1		10.34	64	Nothing	$0	-1		11.34	55	Nothing	$0	-1		12.34	47	Nothing	$0	-1		13.34	39	Nothing	$0	-1		14.34	33
569	5361713	RIPARIAN RD	1826	78	Local Street			8.34	78	Nothing	$0	-1		9.34	71	Nothing	$0	-1		10.34	64	Nothing	$0	-1		11.34	55	Nothing	$0	-1		12.34	47	Nothing	$0	-1		13.34	39	Nothing	$0	-1		14.34	33
594	5361989	STRATA RD	379	77.5	Local Street			8.34	78	Nothing	$0	-1		9.34	71	Nothing	$0	-1		10.34	64	Nothing	$0	-1		11.34	55	Nothing	$0	-1		12.34	47	Nothing	$0	-1		13.34	39	Nothing	$0	-1		14.34	33
3	5361676	TINAJERO WAY	1581	79	Local Street			8.17	79	Nothing	$0	-1		9.17	72	Nothing	$0	-1		10.17	65	Nothing	$0	-1		11.17	57	Nothing	$0	-1		12.17	48	Nothing	$0	-1		13.17	40	Nothing	$0	-1		14.17	34
64	2009611	E EGGLESTON ST	1133	78.64193548	Local Street			8.17	79	Nothing	$0	-1		9.17	72	Nothing	$0	-1		10.17	65	Nothing	$0	-1		11.17	57	Nothing	$0	-1		12.17	48	Nothing	$0	-1		13.17	40	Nothing	$0	-1		14.17	34
119	5628783	NATHAN SCOTT WAY	1498	79	Local Street			8.17	79	Nothing	$0	-1		9.17	72	Nothing	$0	-1		10.17	65	Nothing	$0	-1		11.17	57	Nothing	$0	-1		12.17	48	Nothing	$0	-1		13.17	40	Nothing	$0	-1		14.17	34
175	2009659	N BURNET ST	1116	78.52631579	Local Street			8.17	79	Nothing	$0	-1		9.17	72	Nothing	$0	-1		10.17	65	Nothing	$0	-1		11.17	57	Nothing	$0	-1		12.17	48	Nothing	$0	-1		13.17	40	Nothing	$0	-1		14.17	34
207	5306125	BOUDIN CT	1605	78.5	Local Street			8.17	79	Nothing	$0	-1		9.17	72	Nothing	$0	-1		10.17	65	Nothing	$0	-1		11.17	57	Nothing	$0	-1		12.17	48	Nothing	$0	-1		13.17	40	Nothing	$0	-1		14.17	34
226	5937664	GEORGE MASON AVE	2366	79	Local Street			8.17	79	Nothing	$0	-1		9.17	72	Nothing	$0	-1		10.17	65	Nothing	$0	-1		11.17	57	Nothing	$0	-1		12.17	48	Nothing	$0	-1		13.17	40	Nothing	$0	-1		14.17	34
233	2036438	HAMILTON POINT CIR	2032	79	Local Street			8.17	79	Nothing	$0	-1		9.17	72	Nothing	$0	-1		10.17	65	Nothing	$0	-1		11.17	57	Nothing	$0	-1		12.17	48	Nothing	$0	-1		13.17	40	Nothing	$0	-1		14.17	34
356	5420512	WILLIAM MC KINLEY WAY	1998	79	Local Street			8.17	79	Nothing	$0	-1		9.17	72	Nothing	$0	-1		10.17	65	Nothing	$0	-1		11.17	57	Nothing	$0	-1		12.17	48	Nothing	$0	-1		13.17	40	Nothing	$0	-1		14.17	34
372	5381157	SHERRI BERRY WAY	3792	78.5	Local Street			8.17	79	Nothing	$0	-1		9.17	72	Nothing	$0	-1		10.17	65	Nothing	$0	-1		11.17	57	Nothing	$0	-1		12.17	48	Nothing	$0	-1		13.17	40	Nothing	$0	-1		14.17	34
373	5361911	ANDESITE RD	3221	78.5	Local Street			8.17	79	Nothing	$0	-1		9.17	72	Nothing	$0	-1		10.17	65	Nothing	$0	-1		11.17	57	Nothing	$0	-1		12.17	48	Nothing	$0	-1		13.17	40	Nothing	$0	-1		14.17	34
376	2009585	N LA GRANGE ST	1157	78.5	Local Street			8.17	79	Nothing	$0	-1		9.17	72	Nothing	$0	-1		10.17	65	Nothing	$0	-1		11.17	57	Nothing	$0	-1		12.17	48	Nothing	$0	-1		13.17	40	Nothing	$0	-1		14.17	34
378	5470375	SAMUEL WELCH WAY	1237	78.5	Local Street			8.17	79	Nothing	$0	-1		9.17	72	Nothing	$0	-1		10.17	65	Nothing	$0	-1		11.17	57	Nothing	$0	-1		12.17	48	Nothing	$0	-1		13.17	40	Nothing	$0	-1		14.17	34
398	5702621	SAMUEL WELCH WAY	2291	78.46376812	Local Street			8.17	79	Nothing	$0	-1		9.17	72	Nothing	$0	-1		10.17	65	Nothing	$0	-1		11.17	57	Nothing	$0	-1		12.17	48	Nothing	$0	-1		13.17	40	Nothing	$0	-1		14.17	34
529	5189049	SMITH GIN ST	307	78.36813187	Local Street			8.17	79	Nothing	$0	-1		9.17	72	Nothing	$0	-1		10.17	65	Nothing	$0	-1		11.17	57	Nothing	$0	-1		12.17	48	Nothing	$0	-1		13.17	40	Nothing	$0	-1		14.17	34
544	5575469	LAPOYNOR ST	2421	78.79090909	Local Street			8.17	79	Nothing	$0	-1		9.17	72	Nothing	$0	-1		10.17	65	Nothing	$0	-1		11.17	57	Nothing	$0	-1		12.17	48	Nothing	$0	-1		13.17	40	Nothing	$0	-1		14.17	34
565	5366476	SMITH GIN ST	579	78.36813187	Local Street			8.17	79	Nothing	$0	-1		9.17	72	Nothing	$0	-1		10.17	65	Nothing	$0	-1		11.17	57	Nothing	$0	-1		12.17	48	Nothing	$0	-1		13.17	40	Nothing	$0	-1		14.17	34
383	2009656	W PARSONS ST	1690	78.54831933	Primary Collector			8.17	79	Nothing	$0	-1		9.17	72	Nothing	$0	-1		10.17	65	Nothing	$0	-1		11.17	57	Nothing	$0	-1		12.17	48	Nothing	$0	-1		13.17	40	Nothing	$0	-1		14.17	34
75	5399008	GREYWACKE DR	1040	79.40540541	Local Street			8.00	80	Nothing	$0	-1		9.00	74	Nothing	$0	-1		10.00	67	Nothing	$0	-1		11.00	59	Nothing	$0	-1		12.00	50	Mill and Ove	$17,306	15		0.00	100	Nothing	$0	-1		1.00	99
76	2009564	N LA GRANGE ST	1116	80	Local Street			8.00	80	Nothing	$0	-1		9.00	74	Nothing	$0	-1		10.00	67	Nothing	$0	-1		11.00	59	Nothing	$0	-1		12.00	50	Mill and Ove	$18,570	15		0.00	100	Nothing	$0	-1		1.00	99
91	5381179	SHERRI BERRY WAY	1102	80	Local Street			8.00	80	Nothing	$0	-1		9.00	74	Nothing	$0	-1		10.00	67	Nothing	$0	-1		11.00	59	Nothing	$0	-1		12.00	50	Mill and Ove	$18,337	15		0.00	100	Nothing	$0	-1		1.00	99
127	5091143	MASON STONE LN	468	79.79166667	Local Street			8.00	80	Nothing	$0	-1		9.00	74	Nothing	$0	-1		10.00	67	Nothing	$0	-1		11.00	59	Nothing	$0	-1		12.00	50	Mill and Ove	$7,788	15		0.00	100	Nothing	$0	-1		1.00	99
132	5412163	MILLARD FILLMORE ST	672	79.66477273	Local Street			8.00	80	Nothing	$0	-1		9.00	74	Nothing	$0	-1		10.00	67	Nothing	$0	-1		11.00	59	Nothing	$0	-1		12.00	50	Mill and Ove	$11,182	15		0.00	100	Nothing	$0	-1		1.00	99
176	3192858	MASON STONE LN	503	79.79166667	Local Street			8.00	80	Nothing	$0	-1		9.00	74	Nothing	$0	-1		10.00	67	Nothing	$0	-1		11.00	59	Nothing	$0	-1		12.00	50	Mill and Ove	$8,370	15		0.00	100	Nothing	$0	-1		1.00	99
179	5366739	WOODROW WILSON ST	1268	79.67182663	Local Street			8.00	80	Nothing	$0	-1		9.00	74	Nothing	$0	-1		10.00	67	Nothing	$0	-1		11.00	59	Nothing	$0	-1		12.00	50	Mill and Ove	$21,100	15		0.00	100	Nothing	$0	-1		1.00	99
191	5361668	TINAJERO WAY	1171	79.45454545	Local Street			8.00	80	Nothing	$0	-1		9.00	74	Nothing	$0	-1		10.00	67	Nothing	$0	-1		11.00	59	Nothing	$0	-1		12.00	50	Mill and Ove	$19,485	15		0.00	100	Nothing	$0	-1		1.00	99
205	5625365	MILLARD FILLMORE ST	400	79.66477273	Local Street			8.00	80	Nothing	$0	-1		9.00	74	Nothing	$0	-1		10.00	67	Nothing	$0	-1		11.00	59	Nothing	$0	-1		12.00	50	Mill and Ove	$6,656	15		0.00	100	Nothing	$0	-1		1.00	99
274	5625373	HENRY A WALLACE LN	964	80	Local Street			8.00	80	Nothing	$0	-1		9.00	74	Nothing	$0	-1		10.00	67	Nothing	$0	-1		11.00	59	Nothing	$0	-1		12.00	50	Mill and Ove	$16,041	15		0.00	100	Nothing	$0	-1		1.00	99
279	2036916	HAMILTON POINT CIR	1030	79.61428571	Local Street			8.00	80	Nothing	$0	-1		9.00	74	Nothing	$0	-1		10.00	67	Nothing	$0	-1		11.00	59	Nothing	$0	-1		12.00	50	Mill and Ove	$17,139	15		0.00	100	Nothing	$0	-1		1.00	99
302	5625419	CHARLES W FAIRBANKS LN	1478	79.5	Local Street			8.00	80	Nothing	$0	-1		9.00	74	Nothing	$0	-1		10.00	67	Nothing	$0	-1		11.00	59	Nothing	$0	-1		12.00	50	Mill and Ove	$24,594	15		0.00	100	Nothing	$0	-1		1.00	99
345	5381165	MARK CHRISTOPHER WAY	1436	79.45394737	Local Street			8.00	80	Nothing	$0	-1		9.00	74	Nothing	$0	-1		10.00	67	Nothing	$0	-1		11.00	59	Nothing	$0	-1		12.00	50	Mill and Ove	$23,895	15		0.00	100	Nothing	$0	-1		1.00	99
348	5420516	WILLIAM MC KINLEY WAY	1526	80	Local Street			8.00	80	Nothing	$0	-1		9.00	74	Nothing	$0	-1		10.00	67	Nothing	$0	-1		11.00	59	Nothing	$0	-1		12.00	50	Mill and Ove	$25,393	15		0.00	100	Nothing	$0	-1		1.00	99
377	5381161	MARK CHRISTOPHER WAY	2297	79.31021394	Local Street			8.00	80	Nothing	$0	-1		9.00	74	Nothing	$0	-1		10.00	67	Nothing	$0	-1		11.00	59	Nothing	$0	-1		12.00	50	Mill and Ove	$38,222	15		0.00	100	Nothing	$0	-1		1.00	99
390	2009586	E WHEELER ST	1116	79.03030303	Local Street			8.00	80	Nothing	$0	-1		9.00	74	Nothing	$0	-1		10.00	67	Nothing	$0	-1		11.00	59	Nothing	$0	-1		12.00	50	Mill and Ove	$18,570	15		0.00	100	Nothing	$0	-1		1.00	99
414	2009538	N LA GRANGE ST	1099	80	Local Street			8.00	80	Nothing	$0	-1		9.00	74	Nothing	$0	-1		10.00	67	Nothing	$0	-1		11.00	59	Nothing	$0	-1		12.00	50	Mill and Ove	$18,287	15		0.00	100	Nothing	$0	-1		1.00	99
418	5679358	TUFF RD	1030	80	Local Street			8.00	80	Nothing	$0	-1		9.00	74	Nothing	$0	-1		10.00	67	Nothing	$0	-1		11.00	59	Nothing	$0	-1		12.00	50	Mill and Ove	$17,139	15		0.00	100	Nothing	$0	-1		1.00	99
520	5420508	WOODROW WILSON ST	1316	80	Local Street			8.00	80	Nothing	$0	-1		9.00	74	Nothing	$0	-1		10.00	67	Nothing	$0	-1		11.00	59	Nothing	$0	-1		12.00	50	Mill and Ove	$21,898	15		0.00	100	Nothing	$0	-1		1.00	99
551	2009556	W BROWNING ST	1130	80	Local Street			8.00	80	Nothing	$0	-1		9.00	74	Nothing	$0	-1		10.00	67	Nothing	$0	-1		11.00	59	Nothing	$0	-1		12.00	50	Mill and Ove	$18,803	15		0.00	100	Nothing	$0	-1		1.00	99
573	5625408	HENRY A WALLACE LN	1423	79.5	Local Street			8.00	80	Nothing	$0	-1		9.00	74	Nothing	$0	-1		10.00	67	Nothing	$0	-1		11.00	59	Nothing	$0	-1		12.00	50	Mill and Ove	$23,679	15		0.00	100	Nothing	$0	-1		1.00	99
587	5702693	GEORGE NORRIS	1064	80	Local Street			8.00	80	Nothing	$0	-1		9.00	74	Nothing	$0	-1		10.00	67	Nothing	$0	-1		11.00	59	Nothing	$0	-1		12.00	50	Mill and Ove	$17,705	15		0.00	100	Nothing	$0	-1		1.00	99
18	5702712	JOHN CALHOUN DR	3252	80.86938202	Local Street			7.80	81	Nothing	$0	-1		8.80	75	Nothing	$0	-1		9.80	68	Nothing	$0	-1		10.80	60	Nothing	$0	-1		11.80	51	Mill and Ove	$54,113	15		0.00	100	Nothing	$0	-1		1.00	99
50	5937662	SAMUEL ADAMS DR	1002	80.7	Local Street			7.80	81	Nothing	$0	-1		8.80	75	Nothing	$0	-1		9.80	68	Nothing	$0	-1		10.80	60	Nothing	$0	-1		11.80	51	Mill and Ove	$16,673	15		0.00	100	Nothing	$0	-1		1.00	99
60	2036915	HAMILTON POINT CIR	1013	81	Local Street			7.80	81	Nothing	$0	-1		8.80	75	Nothing	$0	-1		9.80	68	Nothing	$0	-1		10.80	60	Nothing	$0	-1		11.80	51	Mill and Ove	$16,856	15		0.00	100	Nothing	$0	-1		1.00	99
122	5398998	STONERIDGE GAP LN	1033	80.83974359	Local Street			7.80	81	Nothing	$0	-1		8.80	75	Nothing	$0	-1		9.80	68	Nothing	$0	-1		10.80	60	Nothing	$0	-1		11.80	51	Mill and Ove	$17,189	15		0.00	100	Nothing	$0	-1		1.00	99
137	2009588	E WHEELER ST	1137	80.88	Local Street			7.80	81	Nothing	$0	-1		8.80	75	Nothing	$0	-1		9.80	68	Nothing	$0	-1		10.80	60	Nothing	$0	-1		11.80	51	Mill and Ove	$18,920	15		0.00	100	Nothing	$0	-1		1.00	99
140	5095787	PEALING WAY	551	81	Local Street			7.80	81	Nothing	$0	-1		8.80	75	Nothing	$0	-1		9.80	68	Nothing	$0	-1		10.80	60	Nothing	$0	-1		11.80	51	Mill and Ove	$9,169	15		0.00	100	Nothing	$0	-1		1.00	99
146	5361680	ALMODINE RD	1061	80.34615385	Local Street			7.80	81	Nothing	$0	-1		8.80	75	Nothing	$0	-1		9.80	68	Nothing	$0	-1		10.80	60	Nothing	$0	-1		11.80	51	Mill and Ove	$17,655	15		0.00	100	Nothing	$0	-1		1.00	99
152	5575451	COMEDERO WAY	1757	80.5	Local Street			7.80	81	Nothing	$0	-1		8.80	75	Nothing	$0	-1		9.80	68	Nothing	$0	-1		10.80	60	Nothing	$0	-1		11

OBJECTID_12	SEGMENTID	FULL_NAME	Area	PCI	Roadway Classification (code):	Year	2021 PCI	Est. Age	0 Total $557,773	Treatment	Cost	year extension	2022 PCI	Est. Age	1 Total $566,808	Treatment	Cost	year extension	2023 PCI	Est. Age	2 Total $550,102	Treatment	Cost	year extension	2024 PCI	Est. Age	3 Total $533,994	Treatment	Cost	year extension	2025 PCI	Est. Age	4 Total $560,735	Treatment	Cost	year extension	2026 PCI	Est. Age	5 Total $572,017	Treatment	Cost	year extension	2027 PCI	Est. Age	5
				69.13105443		Average PCI		7.80	69.39057	Treatment	Cost	year extension		8.80	64.04714	Treatment	Cost	year extension		9.80	59.57407	Treatment	Cost	year extension		10.80	55.35859	Treatment	Cost	year extension		11.80	51.1936	Treatment	Cost	year extension		12.80	48.63131	Treatment	Cost	year extension		13.80	47.31481	
576	5628832	SAMUEL WELCH WAY	1767	80.5	Local Street			7.80	81	Nothing	$0	-1		8.80	75	Nothing	$0	-1		9.80	68	Nothing	$0	-1		10.80	60	Nothing	$0	-1		11.80	51	Nothing	$0	-1		12.80	43	Nothing	$0	-1		13.80	36	
9	5115499	FREEDOM HILL LN	665	81.75	Local Street			7.60	82	Nothing	$0	-1		8.60	76	Nothing	$0	-1		9.60	69	Nothing	$0	-1		10.60	62	Nothing	$0	-1		11.60	53	Nothing	$0	-1		12.60	45	Nothing	$0	-1		13.60	37	
21	5361678	TINAJERO WAY	3655	81.33108974	Local Street			7.60	82	Nothing	$0	-1		8.60	76	Nothing	$0	-1		9.60	69	Nothing	$0	-1		10.60	62	Nothing	$0	-1		11.60	53	Nothing	$0	-1		12.60	45	Nothing	$0	-1		13.60	37	
24	5625350	ANDREW JOHNSON DR	417	82	Local Street			7.60	82	Nothing	$0	-1		8.60	76	Nothing	$0	-1		9.60	69	Nothing	$0	-1		10.60	62	Nothing	$0	-1		11.60	53	Nothing	$0	-1		12.60	45	Nothing	$0	-1		13.60	37	
38	5095781	CASTING DR	730	82	Local Street			7.60	82	Nothing	$0	-1		8.60	76	Nothing	$0	-1		9.60	69	Nothing	$0	-1		10.60	62	Nothing	$0	-1		11.60	53	Nothing	$0	-1		12.60	45	Nothing	$0	-1		13.60	37	
90	5680268	TALUS RD	2397	81.97058824	Local Street			7.60	82	Nothing	$0	-1		8.60	76	Nothing	$0	-1		9.60	69	Nothing	$0	-1		10.60	62	Nothing	$0	-1		11.60	53	Nothing	$0	-1		12.60	45	Nothing	$0	-1		13.60	37	
92	5365571	ANDREW JOHNSON DR	558	82	Local Street			7.60	82	Nothing	$0	-1		8.60	76	Nothing	$0	-1		9.60	69	Nothing	$0	-1		10.60	62	Nothing	$0	-1		11.60	53	Nothing	$0	-1		12.60	45	Nothing	$0	-1		13.60	37	
104	5628802	ROBERT WAGNER BND	1929	81.5	Local Street			7.60	82	Nothing	$0	-1		8.60	76	Nothing	$0	-1		9.60	69	Nothing	$0	-1		10.60	62	Nothing	$0	-1		11.60	53	Nothing	$0	-1		12.60	45	Nothing	$0	-1		13.60	37	
107	5412080	PERLANGE PASS	555	82	Local Street			7.60	82	Nothing	$0	-1		8.60	76	Nothing	$0	-1		9.60	69	Nothing	$0	-1		10.60	62	Nothing	$0	-1		11.60	53	Nothing	$0	-1		12.60	45	Nothing	$0	-1		13.60	37	
121	5575461	CARRIZO SPRINGS PATH	896	82	Local Street			7.60	82	Nothing	$0	-1		8.60	76	Nothing	$0	-1		9.60	69	Nothing	$0	-1		10.60	62	Nothing	$0	-1		11.60	53	Nothing	$0	-1		12.60	45	Nothing	$0	-1		13.60	37	
147	5366798	HERBERT HOOVER DR	1223	82	Local Street			7.60	82	Nothing	$0	-1		8.60	76	Nothing	$0	-1		9.60	69	Nothing	$0	-1		10.60	62	Nothing	$0	-1		11.60	53	Nothing	$0	-1		12.60	45	Nothing	$0	-1		13.60	37	
163	5361682	ALMODINE RD	679	81.5	Local Street			7.60	82	Nothing	$0	-1		8.60	76	Nothing	$0	-1		9.60	69	Nothing	$0	-1		10.60	62	Nothing	$0	-1		11.60	53	Nothing	$0	-1		12.60	45	Nothing	$0	-1		13.60	37	
171	5361684	STONERIDGE GAP LN	551	81.55263158	Local Street			7.60	82	Nothing	$0	-1		8.60	76	Nothing	$0	-1		9.60	69	Nothing	$0	-1		10.60	62	Nothing	$0	-1		11.60	53	Nothing	$0	-1		12.60	45	Nothing	$0	-1		13.60	37	
193	5420531	GROVER CLEVELAND WAY	734	82	Local Street			7.60	82	Nothing	$0	-1		8.60	76	Nothing	$0	-1		9.60	69	Nothing	$0	-1		10.60	62	Nothing	$0	-1		11.60	53	Nothing	$0	-1		12.60	45	Nothing	$0	-1		13.60	37	
195	5937654	JOHN MARSHALL BND	1068	81.5	Local Street			7.60	82	Nothing	$0	-1		8.60	76	Nothing	$0	-1		9.60	69	Nothing	$0	-1		10.60	62	Nothing	$0	-1		11.60	53	Nothing	$0	-1		12.60	45	Nothing	$0	-1		13.60	37	
246	5702656	HENRY CLAY DR	1295	81.5	Local Street			7.60	82	Nothing	$0	-1		8.60	76	Nothing	$0	-1		9.60	69	Nothing	$0	-1		10.60	62	Nothing	$0	-1		11.60	53	Nothing	$0	-1		12.60	45	Nothing	$0	-1		13.60	37	
262	5365611	ANDREW JOHNSON DR	985	82	Local Street			7.60	82	Nothing	$0	-1		8.60	76	Nothing	$0	-1		9.60	69	Nothing	$0	-1		10.60	62	Nothing	$0	-1		11.60	53	Nothing	$0	-1		12.60	45	Nothing	$0	-1		13.60	37	
303	5625893	PERLANGE PASS	451	82	Local Street			7.60	82	Nothing	$0	-1		8.60	76	Nothing	$0	-1		9.60	69	Nothing	$0	-1		10.60	62	Nothing	$0	-1		11.60	53	Nothing	$0	-1		12.60	45	Nothing	$0	-1		13.60	37	
317	5411749	WOODROW WILSON ST	1702	81.5	Local Street			7.60	82	Nothing	$0	-1		8.60	76	Nothing	$0	-1		9.60	69	Nothing	$0	-1		10.60	62	Nothing	$0	-1		11.60	53	Nothing	$0	-1		12.60	45	Nothing	$0	-1		13.60	37	
322	5373096	HERBERT HOOVER DR	276	82	Local Street			7.60	82	Nothing	$0	-1		8.60	76	Nothing	$0	-1		9.60	69	Nothing	$0	-1		10.60	62	Nothing	$0	-1		11.60	53	Nothing	$0	-1		12.60	45	Nothing	$0	-1		13.60	37	
374	5361694	JAMIE DR	1078	82	Local Street			7.60	82	Nothing	$0	-1		8.60	76	Nothing	$0	-1		9.60	69	Nothing	$0	-1		10.60	62	Nothing	$0	-1		11.60	53	Nothing	$0	-1		12.60	45	Nothing	$0	-1		13.60	37	
421	5365631	ANDREW JOHNSON DR	1126	81.12698413	Local Street			7.60	82	Nothing	$0	-1		8.60	76	Nothing	$0	-1		9.60	69	Nothing	$0	-1		10.60	62	Nothing	$0	-1		11.60	53	Nothing	$0	-1		12.60	45	Nothing	$0	-1		13.60	37	
439	5679362	ROSINCA RD	1082	82	Local Street			7.60	82	Nothing	$0	-1		8.60	76	Nothing	$0	-1		9.60	69	Nothing	$0	-1		10.60	62	Nothing	$0	-1		11.60	53	Nothing	$0	-1		12.60	45	Nothing	$0	-1		13.60	37	
459	5937660	SAMUEL ADAMS DR	1113	81.5	Local Street			7.60	82	Nothing	$0	-1		8.60	76	Nothing	$0	-1		9.60	69	Nothing	$0	-1		10.60	62	Nothing	$0	-1		11.60	53	Nothing	$0	-1		12.60	45	Nothing	$0	-1		13.60	37	
475	5381228	OBRIEN CT	830	81.21428571	Local Street			7.60	82	Nothing	$0	-1		8.60	76	Nothing	$0	-1		9.60	69	Nothing	$0	-1		10.60	62	Nothing	$0	-1		11.60	53	Nothing	$0	-1		12.60	45	Nothing	$0	-1		13.60	37	
494	5625451	ANDREW JACKSON ST	1037	82	Local Street			7.60	82	Nothing	$0	-1		8.60	76	Nothing	$0	-1		9.60	69	Nothing	$0	-1		10.60	62	Nothing	$0	-1		11.60	53	Nothing	$0	-1		12.60	45	Nothing	$0	-1		13.60	37	
537	5937638	JAMIE DR	1026	82	Local Street			7.60	82	Nothing	$0	-1		8.60	76	Nothing	$0	-1		9.60	69	Nothing	$0	-1		10.60	62	Nothing	$0	-1		11.60	53	Nothing	$0	-1		12.60	45	Nothing	$0	-1		13.60	37	
552	5365691	ANDREW JOHNSON DR	865	81.775	Local Street			7.60	82	Nothing	$0	-1		8.60	76	Nothing	$0	-1		9.60	69	Nothing	$0	-1		10.60	62	Nothing	$0	-1		11.60	53	Nothing	$0	-1		12.60	45	Nothing	$0	-1		13.60	37	
568	5428055	STRATA RD	1009	82	Local Street			7.60	82	Nothing	$0	-1		8.60	76	Nothing	$0	-1		9.60	69	Nothing	$0	-1		10.60	62	Nothing	$0	-1		11.60	53	Nothing	$0	-1		12.60	45	Nothing	$0	-1		13.60	37	
597	5412076	WOODROW WILSON ST	1106	82	Local Street			7.60	82	Nothing	$0	-1		8.60	76	Nothing	$0	-1		9.60	69	Nothing	$0	-1		10.60	62	Nothing	$0	-1		11.60	53	Nothing	$0	-1		12.60	45	Nothing	$0	-1		13.60	37	
27	5625369	CLARA MARTIN RD	978	82.26876877	Local Street			7.40	83	Nothing	$0	-1		8.40	77	Nothing	$0	-1		9.40	71	Nothing	$0	-1		10.40	63	Nothing	$0	-1		11.40	55	Nothing	$0	-1		12.40	46	Nothing	$0	-1		13.40	39	
72	5628780	SAMUEL WELCH WAY	534	82.37	Local Street			7.40	83	Nothing	$0	-1		8.40	77	Nothing	$0	-1		9.40	71	Nothing	$0	-1		10.40	63	Nothing	$0	-1		11.40	55	Nothing	$0	-1		12.40	46	Nothing	$0	-1		13.40	39	
200	5629059	SAMUEL WELCH WAY	699	82.36666667	Local Street			7.40	83	Nothing	$0	-1		8.40	77	Nothing	$0	-1		9.40	71	Nothing	$0	-1		10.40	63	Nothing	$0	-1		11.40	55	Nothing	$0	-1		12.40	46	Nothing	$0	-1		13.40	39	
211	5420554	MARTIN VAN BUREN LN	524	82.35909091	Local Street			7.40	83	Nothing	$0	-1		8.40	77	Nothing	$0	-1		9.40	71	Nothing	$0	-1		10.40	63	Nothing	$0	-1		11.40	55	Nothing	$0	-1		12.40	46	Nothing	$0	-1		13.40	39	
234	2036451	HAMILTON POINT CIR	747	82.75	Local Street			7.40	83	Nothing	$0	-1		8.40	77	Nothing	$0	-1		9.40	71	Nothing	$0	-1		10.40	63	Nothing	$0	-1		11.40	55	Nothing	$0	-1		12.40	46	Nothing	$0	-1		13.40	39	
265	5412073	FRANKLIN PIERCE CV	799	82.88235294	Local Street			7.40	83	Nothing	$0	-1		8.40	77	Nothing	$0	-1		9.40	71	Nothing	$0	-1		10.40	63	Nothing	$0	-1		11.40	55	Nothing	$0	-1		12.40	46	Nothing	$0	-1		13.40	39	
277	5306123	TINAJERO WAY	1040	82.1	Local Street			7.40	83	Nothing	$0	-1		8.40	77	Nothing	$0	-1		9.40	71	Nothing	$0	-1		10.40	63	Nothing	$0	-1		11.40	55	Nothing	$0	-1		12.40	46	Nothing	$0	-1		13.40	39	
300	5381167	JARED ARGO CV	558	82.33541667	Local Street			7.40	83	Nothing	$0	-1		8.40	77	Nothing	$0	-1		9.40	71	Nothing	$0	-1		10.40	63	Nothing	$0	-1		11.40	55	Nothing	$0	-1		12.40	46	Nothing	$0	-1		13.40	39	
332	5420529	GROVER CLEVELAND WAY	530	82.35909091	Local Street			7.40	83	Nothing	$0	-1		8.40	77	Nothing	$0	-1		9.40	71	Nothing	$0	-1		10.40	63	Nothing	$0	-1		11.40	55	Nothing	$0	-1		12.40	46	Nothing	$0	-1		13.40	39	
359	5380225	CARBROOK RD	627	82.5	Local Street			7.40	83	Nothing	$0	-1		8.40	77	Nothing	$0	-1		9.40	71	Nothing	$0	-1		10.40	63	Nothing	$0	-1		11.40	55	Nothing	$0	-1		12.40	46	Nothing	$0	-1		13.40	39	
368	5081461	CLARA MARTIN RD	231	82.27	Local Street			7.40	83	Nothing	$0	-1		8.40	77	Nothing	$0	-1		9.40	71	Nothing	$0	-1		10.40	63	Nothing	$0	-1		11.40	55	Nothing	$0	-1		12.40	46	Nothing	$0	-1		13.40	39	
399	5420520	GROVER CLEVELAND WAY	723	82.13636364	Local Street			7.40	83	Nothing	$0	-1		8.40	77	Nothing	$0	-1		9.40	71	Nothing	$0	-1		10.40	63	Nothing	$0	-1		11.40	55	Nothing	$0	-1		12.40	46	Nothing	$0	-1		13.40	39	
426	5420527	GROVER CLEVELAND WAY	396	82.35909091	Local Street			7.40	83	Nothing	$0	-1		8.40	77	Nothing	$0	-1		9.40	71	Nothing	$0	-1		10.40	63	Nothing	$0	-1		11.40	55	Nothing	$0	-1		12.40	46	Nothing	$0	-1		13.40	39	
432	5575481	S SAN MARCOS ST	3675	83	Local Street			7.40	83	Nothing	$0	-1		8.40	77	Nothing	$0	-1		9.40	71	Nothing	$0	-1		10.40	63	Nothing	$0	-1		11.40	55	Nothing	$0	-1		12.40	46	Nothing	$0	-1		13.40	39	
454	2009549	N LA GRANGE ST	582	82.5	Local Street			7.40	83	Nothing	$0	-1		8.40	77	Nothing	$0	-1		9.40	71	Nothing	$0	-1		10.40	63	Nothing	$0	-1		11.40	55	Nothing	$0	-1		12.40	46	Nothing	$0	-1		13.40	39	
28	5702651	MIKE MANSFIELD RD	1016	84	Local Street			7.20	84	Nothing	$0	-1		8.20	78	Nothing	$0	-1		9.20	72	Nothing	$0	-1		10.20	65	Nothing	$0	-1		11.20	57	Nothing	$0	-1		12.20	48	Nothing	$0	-1		13.20	40	
71	5381169	MARY OZBURN PL	1175	83.58275862	Local Street			7.20	84	Nothing	$0	-1		8.20	78	Nothing	$0	-1		9.20	72	Nothing	$0	-1		10.20	65	Nothing	$0	-1		11.20	57	Nothing	$0	-1		12.20	48	Nothing	$0	-1		13.20	40	
100	5366733	WOODROW WILSON ST	1805	83.5	Local Street			7.20	84	Nothing	$0	-1		8.20	78	Nothing	$0	-1		9.20	72	Nothing	$0	-1		10.20	65	Nothing	$0	-1		11.20	57	Nothing	$0	-1		12.20	48	Nothing	$0	-1		13.20	40	
138	5328002	PEALING WAY	1646	83.5	Local Street			7.20	84	Nothing	$0	-1		8.20	78	Nothing	$0	-1		9.20	72	Nothing	$0	-1		10.20	65	Nothing	$0	-1		11.20	57	Nothing	$0	-1		12.20	48	Nothing	$0	-1		13.20	40	
184	5361670	TINAJERO WAY	3283	83.5	Local Street			7.20	84	Nothing	$0	-1		8.20	78	Nothing	$0	-1		9.20	72	Nothing	$0	-1		10.20	65	Nothing	$0	-1		11.20	57	Nothing	$0	-1		12.20	48	Nothing	$0	-1		13.20	40	
312	5625442	HUBERT R HUMPHREY RD	1901	83.48113208	Local Street			7.20	84	Nothing	$0	-1		8.20	78	Nothing	$0	-1		9.20	72	Nothing	$0	-1		10.20	65	Nothing	$0	-1		11.20	57	Nothing	$0	-1		12.20	48	Nothing	$0	-1		13.20	40	
331	5380235	ESTUARY RD	437	83.8	Local Street			7.20	84	Nothing	$0	-1		8.20	78	Nothing	$0	-1		9.20	72	Nothing	$0	-1		10.20	65	Nothing	$0	-1		11.20	57	Nothing	$0	-1		12.20	48	Nothing	$0	-1		13.20	40	
351	5628794	NATHAN SCOTT WAY	758	84	Local Street			7.20	84	Nothing	$0	-1		8.20	78	Nothing	$0	-1		9.20	72	Nothing	$0	-1		10.20	65	Nothing	$0	-1		11.20	57	Nothing	$0	-1		12.20	48	Nothing	$0	-1		13.20	40	
434	5575463	TEXANA TRL	1405	84	Local Street			7.20	84	Nothing	$0	-1		8.20	78	Nothing	$0	-1		9.20	72	Nothing	$0	-1		10.20	65	Nothing	$0	-1		11.20	57	Nothing	$0	-1		12.20	48	Nothing	$0	-1		13.20	40	
466	5625352	ANDREW JOHNSON DR	1788	83.5	Local Street			7.20	84	Nothing	$0	-1		8.20	78	Nothing	$0	-1		9.20	72	Nothing	$0	-1		10.20	65	Nothing	$0	-1		11.20	57	Nothing	$0	-1		12.20	48	Nothing	$0	-1		13.20	40	
560	5328028	CARILLON WAY	854	84	Local Street			7.20	84	Nothing	$0	-1		8.20	78	Nothing	$0	-1		9.20	72	Nothing	$0	-1		10.20	65	Nothing	$0	-1		11.20	57	Nothing	$0	-1		12.20	48	Nothing	$0	-1		13.20	40	
578	5470381	NATHAN SCOTT WAY	1195	84	Local Street			7.20	84	Nothing	$0	-1		8.20	78	Nothing	$0	-1		9.20	72	Nothing	$0	-1		10.20	65	Nothing	$0	-1		11.20	57	Nothing	$0	-1		12.20	48	Nothing	$0	-1		13.20	40	
13	5380205	PERNELLA RD	493	85	Local Street			7.00	85	Nothing	$0	-1		8.00	80	Nothing	$0	-1		9.00	74	Nothing	$0	-1		10.00	67	Nothing	$0	-1		11.00	59	Nothing	$0	-1		12.00	50	Mill and Ove	$8,204	15		0.00	100
42	5361707	SILTSTONE RD	596	84.5375	Local Street			7.00	85	Nothing	$0	-1		8.00	80	Nothing	$0	-1		9.00	74	Nothing	$0	-1		10.00	67	Nothing	$0	-1		11.00	59	Nothing	$0	-1		12.00	50	Mill and Ove	$9,917	15		0.00	100
74	5428065	SKARN RD	1026	84.5	Local Street			7.00	85	Nothing	$0	-1		8.00	80	Nothing	$0	-1		9.00	74	Nothing	$0	-1		10.00	67	Nothing	$0	-1		11.00	59	Nothing	$0	-1		12.00	50	Mill and Ove	$17,073	15		0.00	100
102	5361672	TINAJERO WAY	679	84.40909091	Local Street			7.00	85	Nothing	$0	-1		8.00	80	Nothing	$0	-1		9.00	74	Nothing	$0	-1		10.00	67	Nothing	$0	-1		11.00	59	Nothing	$0	-1		12.00	50	Mill and Ove	$11,299	15		0.00	100
112	5628804	ROBERT WAGNER BND	741	84.5	Local Street			7.00	85	Nothing	$0	-1		8.00	80	Nothing	$0	-1		9.00	74	Nothing	$0	-1		10.00	67	Nothing	$0	-1		11.00	59	Nothing	$0	-1		12.00	50	Mill and Ove	$12,330	15		0.00	100
120	5575437	MURCHISON ST	2139	84.27	Local Street			7.00	85	Nothing	$0	-1		8.00	80	Nothing	$0	-1		9.00	74	Nothing	$0	-1		10.00	67	Nothing	$0	-1		11.00	59	Nothing	$0	-1		12.00	50	Mill and Ove	$35,593	15		0.00	100
174	5575473	MURCHISON ST	1443	84.27	Local Street			7.00	85	Nothing	$0	-1		8.00	80	Nothing	$0	-1		9.00	74	Nothing	$0	-1		10.00	67	Nothing	$0	-1		11.00	59	Nothing	$0	-1		12.00	50	Mill and Ove	$24,012	15		0.00	100
187	5709208	RAFTER RD	765	85	Local Street			7.00	85	Nothing	$0	-1		8.00	80	Nothing	$0	-1		9.00	74	Nothing	$0	-1		10.00	67	Nothing	$0	-1		11.00	59	Nothing	$0	-1		12.00	50	Mill and Ove	$12,730	15		0.00	100
197	5702636	ROBERT LAFOLLETTE RD	610	85	Local Street			7.00	85	Nothing	$0	-1		8.00	80	Nothing	$0	-1		9.00	74	Nothing	$0	-1		10.00	67	Nothing	$0	-1		11.00	59	Nothing	$0	-1		12.00	50	Mill and Ove	$10,150	15		0.00	100
242	5380239	ESTUARY RD	985	84.5	Local Street			7.00	85	Nothing	$0	-1		8.00	80	Nothing	$0	-1		9.00	74	Nothing	$0	-1		10.00	67	Nothing	$0	-1		11.00	59	Nothing	$0	-1		12.00	50	Mill and Ove	$16,390	15		0.00	100
275	5420518	WILLIAM MC KINLEY WAY	286	84.5	Local Street			7.00	85	Nothing	$0	-1		8.00	80	Nothing	$0	-1		9.00	74	Nothing	$0	-1		10.00	67	Nothing	$0	-1		11.00	59	Nothing	$0	-1		12.00	50	Mill and Ove	$4,759	15		0.00	100
323	5361919	ESKER RD	482	84.08333333	Local Street			7.00	85	Nothing	$0	-1		8.00	80	Nothing	$0	-1		9.00	74	Nothing	$0	-1		10.00	67	Nothing	$0	-1		11.00	59	Nothing	$0	-1		12.00	50	Mill and Ove	$8,020	15		0.00	100
371	5361915	ESKER RD	665	84.5	Local Street			7.00	85	Nothing	$0	-1		8.00	80	Nothing	$0	-1		9.00	74	Nothing	$0	-1		10.00	67	Nothing	$0	-1		11.00	59	Nothing	$0	-1		12.00	50	Mill and Ove	$11,066	15		0.00	100
456	5702640	ROBERT LAFOLLETTE RD	561	85	Local Street			7.00	85	Nothing	$0	-1		8.00	80	Nothing	$0	-1		9.00	74	Nothing	$0	-1		10.00	67	Nothing	$0	-1		11.00	59	Nothing	$0	-1		12.00	50	Mill and Ove	$9,335	15		0.00	100
458	5081754	N FM 973 RD	245	85	Local Street			7.00	85	Nothing	$0	-1		8.00	80	Nothing	$0	-1		9.00	74	Nothing	$0	-1		10.00	67	Nothing	$0	-1		11.00	59	Nothing	$0	-1		12.00	50	Mill and Ove	$4,077	15		0.00	100
460	5361703	SILTSTONE RD	909	84.5	Local Street			7.00	85	Nothing	$0	-1		8.00	80	Nothing	$0	-1		9.00	74	Nothing	$0	-1		10.00	67	Nothing	$0	-1		11.00	59	Nothing	$0	-1		12.00	50	Mill and Ove	$15,126	15		0.00	100
515	5680068	BRECCIA RD	2432	85	Local Street			7.00	85	Nothing	$0	-1		8.00	80	Nothing	$0	-1		9.00	74	Nothing	$0	-1		10.00	67	Nothing	$0	-1		11.00	59	Nothing	$0	-1		12.00	50	Mill and Ove	$40,468	15		0.00	100
570	5293348	MURCHISON ST	778	84.27	Local Street			7.00	85	Nothing	$0	-1		8.00	80	Nothing	$0	-1		9.00	74	Nothing	$0	-1		10.00	67	Nothing	$0	-1		11.00	59	Nothing	$0	-1		12.00	50	Mill and Ove	$12,946	15		0.00	100
428	5575467	TEXANA TRL	1963	85.5	Local Street			6.75	86	Nothing	$0	-1		7.75	81	Nothing	$0	-1		8.75	75	Nothing	$0	-1		9.75	68	Nothing	$0	-1		10.75	61	Nothing	$0	-1		11.75	52	Mill and Ove	$32,664	15		0.00	100
488	5380207	PERNELLA RD	882	85.47058824	Local Street			6.75	86	Nothing	$0	-1		7.75	81	Nothing	$0	-1		8.75	75	Nothing	$0	-1		9.75	68	Nothing	$0	-1		10.75	61	Nothing	$0	-1		11.75	52	Mill and Ove	$14,676	15		0.00	100
500	5702682	ROBERT TAFT ST	1436	85.5	Local Street			6.75	86	Nothing	$0	-1		7.75	81	Nothing	$0	-1		8.75	75	Nothing	$0	-1		9.75	68	Nothing	$0	-1		10.75	61	Nothing	$0	-1		11.75	52	Mill and Ove	$23,895	15		0.00	100
532	5

OBJECTID_12	SEGMENTID	FULL_NAME	Area	PCI	Roadway Classification (code):	Year	2021 PCI	Est. Age	0 Total $557,773	Treatment	Cost	year extension	2022 PCI	Est. Age	1 Total $566,808	Treatment	Cost	year extension	2023 PCI	Est. Age	2 Total $550,102	Treatment	Cost	year extension	2024 PCI	Est. Age	3 Total $533,994	Treatment	Cost	year extension	2025 PCI	Est. Age	4 Total $560,735	Treatment	Cost	year extension	2026 PCI	Est. Age	5 Total $572,017	Treatment	Cost	year extension	2027 PCI	Est. Age
				69.13105443		Average PCI		69.39057						64.04714						59.57407						55.35859						51.1936						48.63131						47.31481
62	5625458	ANDREW JACKSON ST	1033	88	Local Street		6.25	88	Nothing	$0	-1		7.25	83	Nothing	$0	-1		8.25	78	Nothing	$0	-1		9.25	72	Nothing	$0	-1		10.25	65	Nothing	$0	-1		11.25	56	Mill and Ove	$17,189	15		0.00	100
86	5937640	SHOOTER MC GAVIN DR	1161	87.5	Local Street		6.25	88	Nothing	$0	-1		7.25	83	Nothing	$0	-1		8.25	78	Nothing	$0	-1		9.25	72	Nothing	$0	-1		10.25	65	Nothing	$0	-1		11.25	56	Mill and Ove	$19,319	15		0.00	100
88	5381176	KIRK RUDY PL	1144	87.5	Local Street		6.25	88	Nothing	$0	-1		7.25	83	Nothing	$0	-1		8.25	78	Nothing	$0	-1		9.25	72	Nothing	$0	-1		10.25	65	Nothing	$0	-1		11.25	56	Mill and Ove	$19,036	15		0.00	100
157	5702661	GEORGE NORRIS	1030	87.5	Local Street		6.25	88	Nothing	$0	-1		7.25	83	Nothing	$0	-1		8.25	78	Nothing	$0	-1		9.25	72	Nothing	$0	-1		10.25	65	Nothing	$0	-1		11.25	56	Mill and Ove	$17,139	15		0.00	100
217	5679354	RIPRAP DR	737	88	Local Street		6.25	88	Nothing	$0	-1		7.25	83	Nothing	$0	-1		8.25	78	Nothing	$0	-1		9.25	72	Nothing	$0	-1		10.25	65	Nothing	$0	-1		11.25	56	Nothing	$0	-1		12.25	48
256	5428057	RIPRAP DR	334	88	Local Street		6.25	88	Nothing	$0	-1		7.25	83	Nothing	$0	-1		8.25	78	Nothing	$0	-1		9.25	72	Nothing	$0	-1		10.25	65	Nothing	$0	-1		11.25	56	Nothing	$0	-1		12.25	48
290	2009515	N LA GRANGE ST	889	87.5	Local Street		6.25	88	Nothing	$0	-1		7.25	83	Nothing	$0	-1		8.25	78	Nothing	$0	-1		9.25	72	Nothing	$0	-1		10.25	65	Nothing	$0	-1		11.25	56	Nothing	$0	-1		12.25	48
396	5306093	JAMIE DR	1016	88	Local Street		6.25	88	Nothing	$0	-1		7.25	83	Nothing	$0	-1		8.25	78	Nothing	$0	-1		9.25	72	Nothing	$0	-1		10.25	65	Nothing	$0	-1		11.25	56	Nothing	$0	-1		12.25	48
479	5365651	ANDREW JOHNSON DR	1409	87.5	Local Street		6.25	88	Nothing	$0	-1		7.25	83	Nothing	$0	-1		8.25	78	Nothing	$0	-1		9.25	72	Nothing	$0	-1		10.25	65	Nothing	$0	-1		11.25	56	Nothing	$0	-1		12.25	48
513	5361656	PERNELLA RD	985	88	Local Street		6.25	88	Nothing	$0	-1		7.25	83	Nothing	$0	-1		8.25	78	Nothing	$0	-1		9.25	72	Nothing	$0	-1		10.25	65	Nothing	$0	-1		11.25	56	Nothing	$0	-1		12.25	48
542	5937636	JAMIE DR	1354	87.5	Local Street		6.25	88	Nothing	$0	-1		7.25	83	Nothing	$0	-1		8.25	78	Nothing	$0	-1		9.25	72	Nothing	$0	-1		10.25	65	Nothing	$0	-1		11.25	56	Nothing	$0	-1		12.25	48
319	5702630	GEORGE MASON AVE	827	88.5	Local Street		6.00	89	Nothing	$0	-1		7.00	85	Nothing	$0	-1		8.00	80	Nothing	$0	-1		9.00	74	Nothing	$0	-1		10.00	67	Nothing	$0	-1		11.00	59	Nothing	$0	-1		12.00	50
502	5420523	GROVER CLEVELAND WAY	861	88.5	Local Street		6.00	89	Nothing	$0	-1		7.00	85	Nothing	$0	-1		8.00	80	Nothing	$0	-1		9.00	74	Nothing	$0	-1		10.00	67	Nothing	$0	-1		11.00	59	Nothing	$0	-1		12.00	50
14	5399002	STONERIDGE GAP LN	599	89.21176471	Local Street		5.70	90	Nothing	$0	-1		6.70	86	Nothing	$0	-1		7.70	81	Nothing	$0	-1		8.70	75	Nothing	$0	-1		9.70	69	Nothing	$0	-1		10.70	61	Nothing	$0	-1		11.70	52
40	5420533	WILLIAM H TAFT LN	579	89.88636364	Local Street		5.70	90	Nothing	$0	-1		6.70	86	Nothing	$0	-1		7.70	81	Nothing	$0	-1		8.70	75	Nothing	$0	-1		9.70	69	Nothing	$0	-1		10.70	61	Nothing	$0	-1		11.70	52
248	5937668	PATRICK HENRY ST	434	90	Local Street		5.70	90	Nothing	$0	-1		6.70	86	Nothing	$0	-1		7.70	81	Nothing	$0	-1		8.70	75	Nothing	$0	-1		9.70	69	Nothing	$0	-1		10.70	61	Nothing	$0	-1		11.70	52
282	5381151	INTEGRITY BLVD	1185	90	Local Street		5.70	90	Nothing	$0	-1		6.70	86	Nothing	$0	-1		7.70	81	Nothing	$0	-1		8.70	75	Nothing	$0	-1		9.70	69	Nothing	$0	-1		10.70	61	Nothing	$0	-1		11.70	52
292	5937666	GEORGE MASON AVE	369	90	Local Street		5.70	90	Nothing	$0	-1		6.70	86	Nothing	$0	-1		7.70	81	Nothing	$0	-1		8.70	75	Nothing	$0	-1		9.70	69	Nothing	$0	-1		10.70	61	Nothing	$0	-1		11.70	52
410	2036920	TREVIN CV	672	90	Local Street		5.70	90	Nothing	$0	-1		6.70	86	Nothing	$0	-1		7.70	81	Nothing	$0	-1		8.70	75	Nothing	$0	-1		9.70	69	Nothing	$0	-1		10.70	61	Nothing	$0	-1		11.70	52
437	5702643	MIKE MANSFIELD RD	989	90	Local Street		5.70	90	Nothing	$0	-1		6.70	86	Nothing	$0	-1		7.70	81	Nothing	$0	-1		8.70	75	Nothing	$0	-1		9.70	69	Nothing	$0	-1		10.70	61	Nothing	$0	-1		11.70	52
598	5428063	RIPRAP DR	599	90	Local Street		5.70	90	Nothing	$0	-1		6.70	86	Nothing	$0	-1		7.70	81	Nothing	$0	-1		8.70	75	Nothing	$0	-1		9.70	69	Nothing	$0	-1		10.70	61	Nothing	$0	-1		11.70	52
61	5380241	ESTUARY RD	613	90.46875	Local Street		5.30	91	Nothing	$0	-1		6.30	87	Nothing	$0	-1		7.30	83	Nothing	$0	-1		8.30	78	Nothing	$0	-1		9.30	71	Nothing	$0	-1		10.30	64	Nothing	$0	-1		11.30	56
109	5361909	PERNELLA RD	482	91	Local Street		5.30	91	Nothing	$0	-1		6.30	87	Nothing	$0	-1		7.30	83	Nothing	$0	-1		8.30	78	Nothing	$0	-1		9.30	71	Nothing	$0	-1		10.30	64	Nothing	$0	-1		11.30	56
194	5625891	HUBERT R HUMPHREY RD	1082	90.5	Local Street		5.30	91	Nothing	$0	-1		6.30	87	Nothing	$0	-1		7.30	83	Nothing	$0	-1		8.30	78	Nothing	$0	-1		9.30	71	Nothing	$0	-1		10.30	64	Nothing	$0	-1		11.30	56
196	5805702	PYRITE RD	1102	91	Local Street		5.30	91	Nothing	$0	-1		6.30	87	Nothing	$0	-1		7.30	83	Nothing	$0	-1		8.30	78	Nothing	$0	-1		9.30	71	Nothing	$0	-1		10.30	64	Nothing	$0	-1		11.30	56
241	5709159	SHALESTONE WAY	978	91	Local Street		5.30	91	Nothing	$0	-1		6.30	87	Nothing	$0	-1		7.30	83	Nothing	$0	-1		8.30	78	Nothing	$0	-1		9.30	71	Nothing	$0	-1		10.30	64	Nothing	$0	-1		11.30	56
407	5937672	ALEXANDER HAMILTON LN	441	91	Local Street		5.30	91	Nothing	$0	-1		6.30	87	Nothing	$0	-1		7.30	83	Nothing	$0	-1		8.30	78	Nothing	$0	-1		9.30	71	Nothing	$0	-1		10.30	64	Nothing	$0	-1		11.30	56
89	5575471	LAPOYNOR ST	1002	91.5	Local Street		5.00	92	Nothing	$0	-1		6.00	89	Nothing	$0	-1		7.00	85	Nothing	$0	-1		8.00	80	Nothing	$0	-1		9.00	74	Nothing	$0	-1		10.00	67	Nothing	$0	-1		11.00	59
235	5679366	ROSINCA RD	1071	91.5	Local Street		5.00	92	Nothing	$0	-1		6.00	89	Nothing	$0	-1		7.00	85	Nothing	$0	-1		8.00	80	Nothing	$0	-1		9.00	74	Nothing	$0	-1		10.00	67	Nothing	$0	-1		11.00	59
343	5361692	JAMIE DR	1082	91.5	Local Street		5.00	92	Nothing	$0	-1		6.00	89	Nothing	$0	-1		7.00	85	Nothing	$0	-1		8.00	80	Nothing	$0	-1		9.00	74	Nothing	$0	-1		10.00	67	Nothing	$0	-1		11.00	59
353	5709212	ARKOSE ST	1044	92	Local Street		5.00	92	Nothing	$0	-1		6.00	89	Nothing	$0	-1		7.00	85	Nothing	$0	-1		8.00	80	Nothing	$0	-1		9.00	74	Nothing	$0	-1		10.00	67	Nothing	$0	-1		11.00	59
588	5625460	ANDREW JACKSON ST	968	91.46428571	Local Street		5.00	92	Nothing	$0	-1		6.00	89	Nothing	$0	-1		7.00	85	Nothing	$0	-1		8.00	80	Nothing	$0	-1		9.00	74	Nothing	$0	-1		10.00	67	Nothing	$0	-1		11.00	59
36	5805698	PYRITE RD	1068	92.5	Local Street		4.50	93	Nothing	$0	-1		5.50	90	Nothing	$0	-1		6.50	87	Nothing	$0	-1		7.50	82	Nothing	$0	-1		8.50	77	Nothing	$0	-1		9.50	70	Nothing	$0	-1		10.50	63
430	3192817	STONEWATER BLVD	661	92.5	Local Street		4.50	93	Nothing	$0	-1		5.50	90	Nothing	$0	-1		6.50	87	Nothing	$0	-1		7.50	82	Nothing	$0	-1		8.50	77	Nothing	$0	-1		9.50	70	Nothing	$0	-1		10.50	63
483	5679368	ROSINCA RD	1068	92.5	Local Street		4.50	93	Nothing	$0	-1		5.50	90	Nothing	$0	-1		6.50	87	Nothing	$0	-1		7.50	82	Nothing	$0	-1		8.50	77	Nothing	$0	-1		9.50	70	Nothing	$0	-1		10.50	63
562	5680171	BRECCIA RD	2008	92.5	Local Street		4.50	93	Nothing	$0	-1		5.50	90	Nothing	$0	-1		6.50	87	Nothing	$0	-1		7.50	82	Nothing	$0	-1		8.50	77	Nothing	$0	-1		9.50	70	Nothing	$0	-1		10.50	63
77	3213480	PRAIRIE SAGE CV	637	93.33333333	Local Street		4.00	94	Nothing	$0	-1		5.00	92	Nothing	$0	-1		6.00	89	Nothing	$0	-1		7.00	85	Nothing	$0	-1		8.00	80	Nothing	$0	-1		9.00	74	Nothing	$0	-1		10.00	67
249	5680071	INSELBERG DR	706	94	Local Street		4.00	94	Nothing	$0	-1		5.00	92	Nothing	$0	-1		6.00	89	Nothing	$0	-1		7.00	85	Nothing	$0	-1		8.00	80	Nothing	$0	-1		9.00	74	Nothing	$0	-1		10.00	67
192	5714774	SKIMMER RUN	1080	94	Primary Collector		4.00	94	Nothing	$0	-1		5.00	92	Nothing	$0	-1		6.00	89	Nothing	$0	-1		7.00	85	Nothing	$0	-1		8.00	80	Nothing	$0	-1		9.00	74	Nothing	$0	-1		10.00	67
511	3287744	CARRIAGE HILLS DR	705	93.33333333	Primary Collector		4.00	94	Nothing	$0	-1		5.00	92	Nothing	$0	-1		6.00	89	Nothing	$0	-1		7.00	85	Nothing	$0	-1		8.00	80	Nothing	$0	-1		9.00	74	Nothing	$0	-1		10.00	67
148	5714557	RING DR	7890	97.5	Primary Collector		2.00	98	Nothing	$0	-1		3.00	96	Nothing	$0	-1		4.00	94	Nothing	$0	-1		5.00	92	Nothing	$0	-1		6.00	89	Nothing	$0	-1		7.00	85	Nothing	$0	-1		8.00	80
79	5709216	ARKOSE ST	1085	98.5	Local Street		1.00	99	Nothing	$0	-1		2.00	98	Nothing	$0	-1		3.00	96	Nothing	$0	-1		4.00	94	Nothing	$0	-1		5.00	92	Nothing	$0	-1		6.00	89	Nothing	$0	-1		7.00	85
85	5680061	RIPRAP DR	1206	98.5	Local Street		1.00	99	Nothing	$0	-1		2.00	98	Nothing	$0	-1		3.00	96	Nothing	$0	-1		4.00	94	Nothing	$0	-1		5.00	92	Nothing	$0	-1		6.00	89	Nothing	$0	-1		7.00	85
208	5805710	TUFF RD	844	98.5	Local Street		1.00	99	Nothing	$0	-1		2.00	98	Nothing	$0	-1		3.00	96	Nothing	$0	-1		4.00	94	Nothing	$0	-1		5.00	92	Nothing	$0	-1		6.00	89	Nothing	$0	-1		7.00	85
561	5709161	TALUS RD	1013	98.5	Local Street		1.00	99	Nothing	$0	-1		2.00	98	Nothing	$0	-1		3.00	96	Nothing	$0	-1		4.00	94	Nothing	$0	-1		5.00	92	Nothing	$0	-1		6.00	89	Nothing	$0	-1		7.00	85
308	5714780	SKIMMER RUN	3190	98.5	Primary Collector		1.00	99	Nothing	$0	-1		2.00	98	Nothing	$0	-1		3.00	96	Nothing	$0	-1		4.00	94	Nothing	$0	-1		5.00	92	Nothing	$0	-1		6.00	89	Nothing	$0	-1		7.00	85
4	2009534	N BURNET ST	1061	99.99	Local Street		0.00	100	Nothing	$0	-1		1.00	99	Nothing	$0	-1		2.00	98	Nothing	$0	-1		3.00	96	Nothing	$0	-1		4.00	94	Nothing	$0	-1		5.00	92	Nothing	$0	-1		6.00	89
15	6086092	ALLAN SHIVERS ST	982	99.99	Local Street		0.00	100	Nothing	$0	-1		1.00	99	Nothing	$0	-1		2.00	98	Nothing	$0	-1		3.00	96	Nothing	$0	-1		4.00	94	Nothing	$0	-1		5.00	92	Nothing	$0	-1		6.00	89
23	2009513	N BURNET ST	1113	99.99	Local Street		0.00	100	Nothing	$0	-1		1.00	99	Nothing	$0	-1		2.00	98	Nothing	$0	-1		3.00	96	Nothing	$0	-1		4.00	94	Nothing	$0	-1		5.00	92	Nothing	$0	-1		6.00	89
25	6086081	ANN RICHARDS AVE	1175	99.99	Local Street		0.00	100	Nothing	$0	-1		1.00	99	Nothing	$0	-1		2.00	98	Nothing	$0	-1		3.00	96	Nothing	$0	-1		4.00	94	Nothing	$0	-1		5.00	92	Nothing	$0	-1		6.00	89
52	6086065	MAMIE EISENHOWER RD	989	99.99	Local Street		0.00	100	Nothing	$0	-1		1.00	99	Nothing	$0	-1		2.00	98	Nothing	$0	-1		3.00	96	Nothing	$0	-1		4.00	94	Nothing	$0	-1		5.00	92	Nothing	$0	-1		6.00	89
68	6086055	ANN RICHARDS AVE	1133	99.99	Local Street		0.00	100	Nothing	$0	-1		1.00	99	Nothing	$0	-1		2.00	98	Nothing	$0	-1		3.00	96	Nothing	$0	-1		4.00	94	Nothing	$0	-1		5.00	92	Nothing	$0	-1		6.00	89
103	6086073	CAROLINE HARRISON ST	3317	99.99	Local Street		0.00	100	Nothing	$0	-1		1.00	99	Nothing	$0	-1		2.00	98	Nothing	$0	-1		3.00	96	Nothing	$0	-1		4.00	94	Nothing	$0	-1		5.00	92	Nothing	$0	-1		6.00	89
128	6086063	ANN RICHARDS AVE	1829	99.99	Local Street		0.00	100	Nothing	$0	-1		1.00	99	Nothing	$0	-1		2.00	98	Nothing	$0	-1		3.00	96	Nothing	$0	-1		4.00	94	Nothing	$0	-1		5.00	92	Nothing	$0	-1		6.00	89
186	5714793	WOODCOCK WAY	479	100	Local Street		0.00	100	Nothing	$0	-1		1.00	99	Nothing	$0	-1		2.00	98	Nothing	$0	-1		3.00	96	Nothing	$0	-1		4.00	94	Nothing	$0	-1		5.00	92	Nothing	$0	-1		6.00	89
212	5714786	ALBATROSS PASS	1040	100	Local Street		0.00	100	Nothing	$0	-1		1.00	99	Nothing	$0	-1		2.00	98	Nothing	$0	-1		3.00	96	Nothing	$0	-1		4.00	94	Nothing	$0	-1		5.00	92	Nothing	$0	-1		6.00	89
224	6086069	MAMIE EISENHOWER RD	1395	99.99	Local Street		0.00	100	Nothing	$0	-1		1.00	99	Nothing	$0	-1		2.00	98	Nothing	$0	-1		3.00	96	Nothing	$0	-1		4.00	94	Nothing	$0	-1		5.00	92	Nothing	$0	-1		6.00	89
238	6086048	ABIGAIL FILLMORE RD	3010	99.99	Local Street		0.00	100	Nothing	$0	-1		1.00	99	Nothing	$0	-1		2.00	98	Nothing	$0	-1		3.00	96	Nothing	$0	-1		4.00	94	Nothing	$0	-1		5.00	92	Nothing	$0	-1		6.00	89
239	5805706	PYRITE RD	1109	100	Local Street		0.00	100	Nothing	$0	-1		1.00	99	Nothing	$0	-1		2.00	98	Nothing	$0	-1		3.00	96	Nothing	$0	-1		4.00	94	Nothing	$0	-1		5.00	92	Nothing	$0	-1		6.00	89
247	2009514	E LANE AVE	1168	99.99	Local Street		0.00	100	Nothing	$0	-1		1.00	99	Nothing	$0	-1		2.00	98	Nothing	$0	-1		3.00	96	Nothing	$0	-1		4.00	94	Nothing	$0	-1		5.00	92	Nothing	$0	-1		6.00	89
260	6086089	ABIGAIL FILLMORE RD	568	99.99	Local Street		0.00	100	Nothing	$0	-1		1.00	99	Nothing	$0	-1		2.00	98	Nothing	$0	-1		3.00	96	Nothing	$0	-1		4.00	94	Nothing	$0	-1		5.00	92	Nothing	$0	-1		6.00	89
288	6086085	CHARLES E HUGHES ST	999	99.99	Local Street		0.00	100	Nothing	$0	-1		1.00	99	Nothing	$0	-1		2.00	98	Nothing	$0	-1		3.00	96	Nothing	$0	-1		4.00	94	Nothing	$0	-1		5.00	92	Nothing	$0	-1		6.00	89
338	2009589	N BASTROP ST	1147	99.99	Local Street		0.00	100	Nothing	$0	-1		1.00	99	Nothing	$0	-1		2.00	98	Nothing	$0	-1		3.00	96	Nothing	$0	-1		4.00	94	Nothing	$0	-1		5.00	92	Nothing	$0	-1		6.00	89
344	5714767	OSTRICH TRL	3858	100	Local Street		0.00	100	Nothing	$0	-1		1.00	99	Nothing	$0	-1		2.00	98	Nothing	$0	-1		3.00	96	Nothing	$0	-1		4.00	94	Nothing	$0	-1		5.00	92	Nothing	$0	-1		6.00	89
346	5680059	RIPRAP DR	985	100	Local Street		0.00	100	Nothing	$0	-1		1.00	99	Nothing	$0	-1		2.00	98	Nothing	$0	-1		3.00	96	Nothing	$0	-1		4.00	94	Nothing	$0	-1		5.00	92	Nothing	$0	-1		6.00	89
350	5714790	ALBATROSS PASS	496	100	Local Street		0.00	100	Nothing	$0	-1		1.00	99	Nothing	$0	-1		2.00	98	Nothing	$0	-1		3.00	96	Nothing	$0	-1		4.00	94	Nothing	$0	-1		5.00	92	Nothing	$0	-1		6.00	89
360	5714763	WOODCOCK WAY	3799	100	Local Street		0.00	100	Nothing	$0	-1		1.00	99	Nothing	$0	-1		2.00	98	Nothing	$0	-1		3.00	96	Nothing	$0	-1		4.00	94	Nothing	$0	-1		5.00	92	Nothing	$0	-1		6.00	89
364	6086061	ANN RICHARDS AVE	1440	99.99	Local Street		0.00	100	Nothing	$0	-1		1.00	99	Nothing	$0	-1		2.00	98	Nothing	$0	-1		3.00	96	Nothing	$0	-1		4.00	94	Nothing	$0	-1		5.00	92	Nothing	$0	-1		6.00	89
415	6086037	ABIGAIL FILLMORE RD	2446	99.99	Local Street		0.00	100	Nothing	$0	-1		1.00	99	Nothing	$0	-1		2.00	98	Nothing	$0	-1		3.00	96	Nothing	$0	-1		4.00	94	Nothing	$0	-1		5.00	92	Nothing	$0	-1		6.00	89
505	5680260	BAJADA RD	4464	100	Local Street		0.00	100	Nothing	$0	-1		1.00	99	Nothing	$0	-1		2.00	98	Nothing	$0	-1		3.00	96	Nothing	$0	-1		4.00	94	Nothing	$0	-1		5.00	92	Nothing	$0	-1		6.00	89
517	6086059	ANN RICHARDS AVE	1006	99.99	Local Street		0.00	100	Nothing	$0	-1		1.00	99	Nothing	$0	-1		2.00	98	Nothing	$0	-1		3.00	96	Nothing	$0	-1		4.00	94	Nothing	$0	-1		5.00	92	Nothing	$0	-1		6.00	89
519	5679370	ROSINCA RD	530	100	Local Street		0.00	100	Nothing	$0	-1		1.00	99	Nothing	$0	-1		2.00	98	Nothing	$0	-1		3.00	96	Nothing	$0	-1		4.00	94	Nothing	$0	-1		5.00	92	Nothing	$0	-1		6.00	89
530	6086050	ANDREW MELLON DR	964	99.99	Local Street		0.00	100	Nothing	$0	-1		1.00	99	Nothing	$0	-1		2.00	98	Nothing	$0	-1		3.00	96	Nothing	$0	-1		4.00	94	Nothing	$0	-1		5.00	92	Nothing	$0	-1		6.00	89
577	6086035	HUBERT R HUMPHREY RD	1002	99.99	Local Street		0.00	100	Nothing	$0	-1		1.00	99	Nothing	$0	-1		2.00	98	Nothing	$0	-1		3.00	96	Nothing	$0	-1		4.00	94	Nothing	$0	-1		5.00	92	Nothing	$0	-1		6.00	89
210	3343426	OLD KIMBRO RD	3586	99.99	Major Arterial		0.00	100	Nothing	$0	-1		1.00	99	Nothing	$0	-1		2.00	98	Nothing	$0	-1		3.00	96	Nothing	$0	-1		4.00	94	Nothing	$0	-1		5.00	92	Nothing	$0	-1		6.00	89
270	3343414	OLD KIMBRO RD	7861	99.99	Major Arterial		0.00	100	Nothing	$0	-1		1.00	99	Nothing	$0	-1		2.00	98	Nothing	$0	-1		3.00	96	Nothing	$0	-1		4.00	94	Nothing	$0	-1		5.00	92	Nothing	$0	-1		6.00	89
278	3343427	OLD KIMBRO RD	29663	99.99	Major Arterial		0.00	100	Nothing	$0	-1		1.00	99	Nothing	$0	-1		2.00	98	Nothing	$0	-1		3.00	96	Nothing	$0	-1		4.00	94	Nothing	$0	-1		5.00	92	Nothing	$0	-1		6.00	89
297	5714778	SKIMMER RUN	1615	100	Primary Collector		0.00	100	Nothing	$0	-1		1.00	99	Nothing	$0	-1		2.00	98	Nothing	$0	-1		3.00	96	Nothing	$0	-1		4.00	94	Nothing	$0	-1		5.00	92	Nothing	$0	-1		6.00	89

OBJECTID_12	SEGMENTID	FULL_NAME	Area	PCI	Roadway Classification (code):	2021 PCI						2022 PCI						2023 PCI						2024 PCI						2025 PCI						2026 PCI						2027 PCI
					Year	0	Total	$572,365				1	Total	$572,451				2	Total	$572,223				3	Total	$572,207				4	Total	$572,609				5	Total	$572,193				5
				69.13105443	Average PCI	69.39057	Treatment	Cost	Pavement Life Addjustment	Est. Age		66.79798	Treatment	Cost	year extension	Est. Age		65.44781	Treatment	Cost	year extension	Est. Age		63.78114	Treatment	Cost	year extension	Est. Age		62.18013	Treatment	Cost	year extension	Est. Age		63.96465	Treatment	Cost	year extension	Est. Age		63.39731
							Reconstructi	$ 134,389					Reconstructi	$ 164,622					Reconstructi	$ 169,420					Reconstructi	$ 170,747					Reconstructi	$ 129,279					Reconstructi	$ 343,210				
							Mill and Ove	$284,644					Mill and Ove	$270,333					Mill and Ove	$249,167					Mill and Ove	$280,717					Mill and Ove	$274,077					Mill and Ove	$0				
							Preservation	$153,332					Preservation	$137,496					Preservation	$153,635					Preservation	$120,744					Preservation	$169,253					Preservation	$228,983				
96	2009550	E TOWNES ST	1130	2.583077896	Local Street	31.00	3	Reconstructi	$44,081	100	0.00	100	Nothing	$0	-1	1.00	99	Nothing	$0	-1	2.00	98	Nothing	$0	-1	3.00	96	Nothing	$0	-1	4.00	94	Nothing	$0	-1	5.00	92
444	2009535	E RECTOR ST	1171	5.955828145	Local Street	28.00	6	Reconstructi	$45,681	100	0.00	100	Nothing	$0	-1	1.00	99	Nothing	$0	-1	2.00	98	Nothing	$0	-1	3.00	96	Nothing	$0	-1	4.00	94	Nothing	$0	-1	5.00	92
125	2009537	W TOWNES ST	1144	8.272722882	Local Street	25.00	9	Reconstructi	$44,627	100	0.00	100	Nothing	$0	-1	1.00	99	Nothing	$0	-1	2.00	98	Nothing	$0	-1	3.00	96	Nothing	$0	-1	4.00	94	Nothing	$0	-1	5.00	92
321	2009577	W WHEELER ST	1144	8.488167681	Local Street	25.00	9	Nothing	$0	-1	26.00	8	Reconstructi	$44,627	100	0.00	100	Nothing	$0	-1	1.00	99	Nothing	$0	-1	2.00	98	Nothing	$0	-1	3.00	96	Nothing	$0	-1	4.00	94
47	2009678	S SAN MARCOS ST	1061	12.86378205	Local Street	21.00	13	Nothing	$0	-1	22.00	12	Reconstructi	$41,390	100	0.00	100	Nothing	$0	-1	1.00	99	Nothing	$0	-1	2.00	98	Nothing	$0	-1	3.00	96	Nothing	$0	-1	4.00	94
230	2009701	S SAN MARCOS ST	1102	13.75510753	Local Street	20.00	14	Nothing	$0	-1	21.00	13	Reconstructi	$42,989	100	0.00	100	Nothing	$0	-1	1.00	99	Nothing	$0	-1	2.00	98	Nothing	$0	-1	3.00	96	Nothing	$0	-1	4.00	94
498	2031535	W BROWNING ST	913	15.67962963	Local Street	18.50	16	Nothing	$0	-1	19.50	14	Reconstructi	$35,616	100	0.00	100	Nothing	$0	-1	1.00	99	Nothing	$0	-1	2.00	98	Nothing	$0	-1	3.00	96	Nothing	$0	-1	4.00	94
591	2031540	LLANO ST	2397	15.86544621	Local Street	18.50	16	Nothing	$0	-1	19.50	14	Nothing	$0	-1	20.50	13	Reconstructi	$93,507	100	0.00	100	Nothing	$0	-1	1.00	99	Nothing	$0	-1	2.00	98	Nothing	$0	-1	3.00	96
469	2009570	E BROWNING ST	799	17.29411765	Local Street	17.70	18	Nothing	$0	-1	18.70	15	Nothing	$0	-1	19.70	14	Reconstructi	$31,169	100	0.00	100	Nothing	$0	-1	1.00	99	Nothing	$0	-1	2.00	98	Nothing	$0	-1	3.00	96
82	2009682	E CARRIE MANOR ST	1147	18.69802632	Local Street	17.30	19	Nothing	$0	-1	18.30	16	Nothing	$0	-1	19.30	14	Reconstructi	$44,744	100	0.00	100	Nothing	$0	-1	1.00	99	Nothing	$0	-1	2.00	98	Nothing	$0	-1	3.00	96
397	2009673	JESSIE ST	1126	19.95882353	Local Street	17.00	20	Nothing	$0	-1	18.00	17	Nothing	$0	-1	19.00	15	Nothing	$0	-1	20.00	14	Reconstructi	$43,925	100	0.00	100	Nothing	$0	-1	1.00	99	Nothing	$0	-1	2.00	98
489	2031537	N LAMPASAS ST	1498	20	Local Street	17.00	20	Nothing	$0	-1	18.00	17	Nothing	$0	-1	19.00	15	Nothing	$0	-1	20.00	14	Reconstructi	$58,437	100	0.00	100	Nothing	$0	-1	1.00	99	Nothing	$0	-1	2.00	98
590	2009508	W LANE AVE	1150	19.24446387	Local Street	17.00	20	Nothing	$0	-1	18.00	17	Nothing	$0	-1	19.00	15	Nothing	$0	-1	20.00	14	Reconstructi	$44,862	100	0.00	100	Nothing	$0	-1	1.00	99	Nothing	$0	-1	2.00	98
70	2009554	E TOWNES ST	603	21	Local Street	16.75	21	Nothing	$0	-1	17.75	17	Nothing	$0	-1	18.75	15	Nothing	$0	-1	19.75	14	Reconstructi	$23,523	100	0.00	100	Nothing	$0	-1	1.00	99	Nothing	$0	-1	2.00	98
218	2009552	E TOWNES ST	1126	21	Local Street	16.75	21	Nothing	$0	-1	17.75	17	Nothing	$0	-1	18.75	15	Nothing	$0	-1	19.75	14	Nothing	$0	-1	20.75	13	Reconstructi	$43,925	100	0.00	100	Nothing	$0	-1	1.00	99
329	2009602	GREGG ST	1106	20.17926547	Local Street	16.75	21	Nothing	$0	-1	17.75	17	Nothing	$0	-1	18.75	15	Nothing	$0	-1	19.75	14	Nothing	$0	-1	20.75	13	Reconstructi	$43,145	100	0.00	100	Nothing	$0	-1	1.00	99
516	2009507	N CALDWELL ST	1082	22	Local Street	16.50	22	Nothing	$0	-1	17.50	18	Nothing	$0	-1	18.50	16	Nothing	$0	-1	19.50	14	Nothing	$0	-1	20.50	13	Reconstructi	$42,209	100	0.00	100	Nothing	$0	-1	1.00	99
158	3357814	KIMBRO WEST RD	4660	21.15	Primary Collector	16.50	22	Nothing	$0	-1	17.50	18	Nothing	$0	-1	18.50	16	Nothing	$0	-1	19.50	14	Nothing	$0	-1	20.50	13	Nothing	$0	-1	21.50	12	Reconstructi	$181,787	100	0.00	100
51	2009728	N BASTROP ST	896	22.8	Local Street	16.25	23	Nothing	$0	-1	17.25	19	Nothing	$0	-1	18.25	16	Nothing	$0	-1	19.25	14	Nothing	$0	-1	20.25	13	Nothing	$0	-1	21.25	12	Reconstructi	$34,953	100	0.00	100
144	2009544	W TOWNES ST	1161	23	Local Street	16.25	23	Nothing	$0	-1	17.25	19	Nothing	$0	-1	18.25	16	Nothing	$0	-1	19.25	14	Nothing	$0	-1	20.25	13	Nothing	$0	-1	21.25	12	Reconstructi	$45,291	100	0.00	100
443	2040246	W BRENHAM ST	1812	22.35	Local Street	16.25	23	Nothing	$0	-1	17.25	19	Nothing	$0	-1	18.25	16	Nothing	$0	-1	19.25	14	Nothing	$0	-1	20.25	13	Nothing	$0	-1	21.25	12	Reconstructi	$70,686	100	0.00	100
468	2009648	J F NAGLE	269	23.06646825	Local Street	16.00	24	Nothing	$0	-1	17.00	20	Nothing	$0	-1	18.00	17	Nothing	$0	-1	19.00	15	Nothing	$0	-1	20.00	14	Nothing	$0	-1	21.00	13	Reconstructi	$10,494	100	0.00	100
507	2009642	J F NAGLE	544	23.06646825	Local Street	16.00	24	Nothing	$0	-1	17.00	20	Nothing	$0	-1	18.00	17	Nothing	$0	-1	19.00	15	Nothing	$0	-1	20.00	14	Nothing	$0	-1	21.00	13	Nothing	$0	-1	22.00	12
521	3299953	SMITH LN	658	25	Local Street	15.80	25	Nothing	$0	-1	16.80	20	Nothing	$0	-1	17.80	17	Nothing	$0	-1	18.80	15	Nothing	$0	-1	19.80	14	Nothing	$0	-1	20.80	13	Nothing	$0	-1	21.80	12
453	2009511	W LANE AVE	1168	26.12526455	Local Street	15.40	27	Nothing	$0	-1	16.40	22	Nothing	$0	-1	17.40	18	Nothing	$0	-1	18.40	16	Nothing	$0	-1	19.40	14	Nothing	$0	-1	20.40	13	Nothing	$0	-1	21.40	12
508	2009516	E LANE AVE	1102	28.17692308	Local Street	15.00	29	Nothing	$0	-1	16.00	24	Nothing	$0	-1	17.00	20	Nothing	$0	-1	18.00	17	Nothing	$0	-1	19.00	15	Nothing	$0	-1	20.00	14	Nothing	$0	-1	21.00	13
214	2009619	N LAMPASAS ST	1092	29.74179147	Local Street	14.84	30	Nothing	$0	-1	15.84	24	Nothing	$0	-1	16.84	20	Nothing	$0	-1	17.84	17	Nothing	$0	-1	18.84	15	Nothing	$0	-1	19.84	14	Nothing	$0	-1	20.84	13
340	2031536	W WHEELER ST	803	29.17559524	Local Street	14.84	30	Nothing	$0	-1	15.84	24	Nothing	$0	-1	16.84	20	Nothing	$0	-1	17.84	17	Nothing	$0	-1	18.84	15	Nothing	$0	-1	19.84	14	Nothing	$0	-1	20.84	13
603	3346018	HILL LN	3585	29.03	Primary Collector	14.84	30	Nothing	$0	-1	15.84	24	Nothing	$0	-1	16.84	20	Nothing	$0	-1	17.84	17	Nothing	$0	-1	18.84	15	Nothing	$0	-1	19.84	14	Nothing	$0	-1	20.84	13
81	3355888	ABRAHAMSON RD	7289	30.00611472	Major Arterial	14.68	31	Nothing	$0	-1	15.68	25	Nothing	$0	-1	16.68	21	Nothing	$0	-1	17.68	18	Nothing	$0	-1	18.68	15	Nothing	$0	-1	19.68	14	Nothing	$0	-1	20.68	13
447	2009525	N CALDWELL ST	1061	32.57653061	Local Street	14.34	33	Nothing	$0	-1	15.34	27	Nothing	$0	-1	16.34	22	Nothing	$0	-1	17.34	18	Nothing	$0	-1	18.34	16	Nothing	$0	-1	19.34	14	Nothing	$0	-1	20.34	13
593	2009536	N CALDWELL ST	579	32.58	Local Street	14.34	33	Nothing	$0	-1	15.34	27	Nothing	$0	-1	16.34	22	Nothing	$0	-1	17.34	18	Nothing	$0	-1	18.34	16	Nothing	$0	-1	19.34	14	Nothing	$0	-1	20.34	13
10	2009571	E BROWNING ST	1130	33.19448875	Local Street	14.17	34	Nothing	$0	-1	15.17	28	Nothing	$0	-1	16.17	23	Nothing	$0	-1	17.17	19	Nothing	$0	-1	18.17	16	Nothing	$0	-1	19.17	14	Nothing	$0	-1	20.17	13
56	2009595	N LAMPASAS ST	1164	34	Local Street	14.17	34	Nothing	$0	-1	15.17	28	Nothing	$0	-1	16.17	23	Nothing	$0	-1	17.17	19	Nothing	$0	-1	18.17	16	Nothing	$0	-1	19.17	14	Nothing	$0	-1	20.17	13
155	2009572	N CALDWELL ST	1147	35.29761905	Local Street	13.84	36	Nothing	$0	-1	14.84	30	Nothing	$0	-1	15.84	24	Nothing	$0	-1	16.84	20	Nothing	$0	-1	17.84	17	Nothing	$0	-1	18.84	15	Nothing	$0	-1	19.84	14
166	2031527	W LANE AVE	840	35.05144231	Local Street	13.84	36	Nothing	$0	-1	14.84	30	Nothing	$0	-1	15.84	24	Nothing	$0	-1	16.84	20	Nothing	$0	-1	17.84	17	Nothing	$0	-1	18.84	15	Nothing	$0	-1	19.84	14
571	2009546	E TOWNES ST	1175	35.56372549	Local Street	13.84	36	Nothing	$0	-1	14.84	30	Nothing	$0	-1	15.84	24	Nothing	$0	-1	16.84	20	Nothing	$0	-1	17.84	17	Nothing	$0	-1	18.84	15	Nothing	$0	-1	19.84	14
273	2009695	S SAN MARCOS ST	1137	36.23529412	Local Street	13.70	37	Nothing	$0	-1	14.70	30	Nothing	$0	-1	15.70	25	Nothing	$0	-1	16.70	21	Nothing	$0	-1	17.70	18	Nothing	$0	-1	18.70	15	Nothing	$0	-1	19.70	14
98	2009555	N CALDWELL ST	1140	37.44934641	Local Street	13.56	38	Nothing	$0	-1	14.56	31	Nothing	$0	-1	15.56	26	Nothing	$0	-1	16.56	21	Nothing	$0	-1	17.56	18	Nothing	$0	-1	18.56	15	Nothing	$0	-1	19.56	14
477	3299956	SMITH LN	778	38	Local Street	13.56	38	Nothing	$0	-1	14.56	31	Nothing	$0	-1	15.56	26	Nothing	$0	-1	16.56	21	Nothing	$0	-1	17.56	18	Nothing	$0	-1	18.56	15	Nothing	$0	-1	19.56	14
271	2009651	E BOYCE ST	734	39	Local Street	13.42	39	Nothing	$0	-1	14.42	32	Nothing	$0	-1	15.42	26	Nothing	$0	-1	16.42	22	Nothing	$0	-1	17.42	18	Nothing	$0	-1	18.42	16	Nothing	$0	-1	19.42	14
330	2009645	W PARSONS ST	7285	38.38	Primary Collector	13.42	39	Nothing	$0	-1	14.42	32	Nothing	$0	-1	15.42	26	Nothing	$0	-1	16.42	22	Nothing	$0	-1	17.42	18	Nothing	$0	-1	18.42	16	Nothing	$0	-1	19.42	14
168	2009679	E CARRIE MANOR ST	999	39.51	Local Street	13.28	40	Nothing	$0	-1	14.28	33	Nothing	$0	-1	15.28	27	Nothing	$0	-1	16.28	22	Nothing	$0	-1	17.28	19	Nothing	$0	-1	18.28	16	Nothing	$0	-1	19.28	14
269	2009677	E CARRIE MANOR ST	1299	39.51	Local Street	13.28	40	Nothing	$0	-1	14.28	33	Nothing	$0	-1	15.28	27	Nothing	$0	-1	16.28	22	Nothing	$0	-1	17.28	19	Nothing	$0	-1	18.28	16	Nothing	$0	-1	19.28	14
117	2047690	W BRENHAM ST	558	40.44	Local Street	13.14	41	Nothing	$0	-1	14.14	34	Nothing	$0	-1	15.14	28	Nothing	$0	-1	16.14	23	Nothing	$0	-1	17.14	19	Nothing	$0	-1	18.14	16	Nothing	$0	-1	19.14	14
8	2009646	N LOCKHART ST	1106	42	Local Street	13.00	42	Nothing	$0	-1	14.00	35	Nothing	$0	-1	15.00	29	Nothing	$0	-1	16.00	24	Nothing	$0	-1	17.00	20	Nothing	$0	-1	18.00	17	Nothing	$0	-1	19.00	15
438	2009690	W BURTON ST	1095	42	Local Street	13.00	42	Nothing	$0	-1	14.00	35	Nothing	$0	-1	15.00	29	Nothing	$0	-1	16.00	24	Nothing	$0	-1	17.00	20	Nothing	$0	-1	18.00	17	Nothing	$0	-1	19.00	15
141	2009691	S BURNET ST	1130	43	Local Street	12.88	43	Nothing	$0	-1	13.88	35	Nothing	$0	-1	14.88	29	Nothing	$0	-1	15.88	24	Nothing	$0	-1	16.88	20	Nothing	$0	-1	17.88	17	Nothing	$0	-1	18.88	15
380	2009681	S LOCKHART ST	1088	43	Local Street	12.88	43	Nothing	$0	-1	13.88	35	Nothing	$0	-1	14.88	29	Nothing	$0	-1	15.88	24	Nothing	$0	-1	16.88	20	Nothing	$0	-1	17.88	17	Nothing	$0	-1	18.88	15
605	3425719	OLD MANOR TAYLOR RD	475	43	Local Street	12.88	43	Nothing	$0	-1	13.88	35	Nothing	$0	-1	14.88	29	Nothing	$0	-1	15.88	24	Nothing	$0	-1	16.88	20	Nothing	$0	-1	17.88	17	Nothing	$0	-1	18.88	15
213	2009612	N BASTROP ST	1116	44	Local Street	12.75	44	Nothing	$0	-1	13.75	36	Nothing	$0	-1	14.75	30	Nothing	$0	-1	15.75	25	Nothing	$0	-1	16.75	21	Nothing	$0	-1	17.75	17	Nothing	$0	-1	18.75	15
440	2009499	N CALDWELL ST	1164	44	Local Street	12.75	44	Nothing	$0	-1	13.75	36	Nothing	$0	-1	14.75	30	Nothing	$0	-1	15.75	25	Nothing	$0	-1	16.75	21	Nothing	$0	-1	17.75	17	Nothing	$0	-1	18.75	15
525	2040244	E BURTON ST	1915	44	Local Street	12.75	44	Nothing	$0	-1	13.75	36	Nothing	$0	-1	14.75	30	Nothing	$0	-1	15.75	25	Nothing	$0	-1	16.75	21	Nothing	$0	-1	17.75	17	Nothing	$0	-1	18.75	15
409	3355883	VOELKER LN	5453	44.54	Local Street	12.63	45	Nothing	$0	-1	13.63	37	Nothing	$0	-1	14.63	31	Nothing	$0	-1	15.63	25	Nothing	$0	-1	16.63	21	Nothing	$0	-1	17.63	18	Nothing	$0	-1	18.63	15
337	2009685	E CARRIE MANOR ST	1006	46	Local Street	12.50	46	Nothing	$0	-1	13.50	38	Nothing	$0	-1	14.50	32	Nothing	$0	-1	15.50	26	Nothing	$0	-1	16.50	22	Nothing	$0	-1	17.50	18	Nothing	$0	-1	18.50	16
386	2044980	GALLANT ST	1881	47	Local Street	12.38	47	Nothing	$0	-1	13.38	39	Nothing	$0	-1	14.38	32	Nothing	$0	-1	15.38	27	Nothing	$0	-1	16.38	22	Nothing	$0	-1	17.38	18	Nothing	$0	-1	18.38	16
160	2009616	W BOYCE ST	1109	48	Local Street	12.25	48	Nothing	$0	-1	13.25	40	Nothing	$0	-1	14.25	33	Nothing	$0	-1	15.25	27	Nothing	$0	-1	16.25	23	Nothing	$0	-1	17.25	19	Nothing	$0	-1	18.25	16
540	2009539	E RECTOR ST	1109	47.17840326	Local Street	12.25	48	Nothing	$0	-1	13.25	40	Nothing	$0	-1	14.25	33	Nothing	$0	-1	15.25	27	Nothing	$0	-1	16.25	23	Nothing	$0	-1	17.25	19	Nothing	$0	-1	18.25	16
547	2009518	E LANE AVE	1157	48	Local Street	12.25	48	Nothing	$0	-1	13.25	40	Nothing	$0	-1	14.25	33	Nothing	$0	-1	15.25	27	Nothing	$0	-1	16.25	23	Nothing	$0	-1	17.25	19	Nothing	$0	-1	18.25	16
95	2009603	E WHEELER ST	1130	49	Local Street	12.13	49	Nothing	$0	-1	13.13	41	Nothing	$0	-1	14.13	34	Nothing	$0	-1	15.13	28	Nothing	$0	-1	16.13	23	Nothing	$0	-1	17.13	19	Nothing	$0	-1	18.13	16
250	2040208	S BASTROP ST	1974	48.77	Local Street	12.13	49	Nothing	$0	-1	13.13	41	Nothing	$0	-1	14.13	34	Nothing	$0	-1	15.13	28	Nothing	$0	-1	16.13	23	Nothing	$0	-1	17.13	19	Nothing	$0	-1	18.13	16
287	2009575	E BROWNING ST	1113	49	Local Street	12.13	49	Nothing	$0	-1	13.13	41	Nothing	$0	-1	14.13	34	Nothing	$0	-1	15.13	28	Nothing	$0	-1	16.13	23	Nothing	$0	-1	17.13	19	Nothing	$0	-1	18.13	16
301	2009593	N CALDWELL ST	1147	49	Local Street	12.13	49	Nothing	$0	-1	13.13	41	Nothing	$0	-1	14.13	34	Nothing	$0	-1	15.13	28	Nothing	$0	-1	16.13	23	Nothing	$0	-1	17.13	19	Nothing	$0	-1	18.13	16
41	2009687	W BURTON ST	1164	50	Local Street	12.00	50	Mill and Ove	$19,369	15	0.00	100	Nothing	$0	-1	1.00	99	Nothing	$0	-1	2.00	98	Nothing	$0	-1	3.00	96	Nothing	$0	-1	4.00	94	Nothing	$0	-1	5.00	92
115	2031549	J F NAGLE	2111	49.52954923	Local Street	12.00	50	Mill and Ove	$35,127	15	0.00	100	Nothing	$0	-1	1.00	99	Nothing	$0	-1	2.00	98	Nothing	$0	-1	3.00	96	Nothing	$0	-1	4.00	94	Nothing	$0	-1	5.00	92
298	2047704	ATHENS ST	486	50	Local Street	12.00	50	Mill and Ove	$8,087	15	0.00	100	Nothing	$0	-1	1.00	99	Nothing	$0	-1	2.00	98	Nothing	$0	-1	3.00	96	Nothing	$0	-1	4.00	94	Nothing	$0	-1	5.00	92
305	2031547	S CALDWELL ST	579	50	Local Street	12.00	50	Mill and Ove	$9,635	15	0.00	100	Nothing	$0	-1	1.00	99	Nothing	$0	-1	2.00	98	Nothing	$0	-1	3.00	96	Nothing	$0	-1	4.00	94	Nothing	$0	-1	5.00	92
514	2009641	E BOYCE ST	1144	50	Local Street	12.00	50	Mill and Ove	$19,036	15	0.00	100	Nothing	$0	-1	1.00	99	Nothing	$0	-1	2.00	98	Nothing	$0	-1	3.00	96	Nothing	$0	-1	4.00	94	Nothing	$0	-1	5.00	92
596	2009696	E BURTON ST	1150	50	Local Street	12.00	50	Mill and Ove	$19,136	15	0.00	100	Nothing	$0	-1	1.00	99	Nothing	$0	-1	2.00	98	Nothing	$0	-1	3.00	96	Nothing	$0	-1	4.00	94	Nothing	$0	-1	5.00	92
173	3355882	VOELKER LN	2452	50.29	Local Street	11.88	51	Mill and Ove	$40,801	15	0.00	100	Nothing	$0	-1	1.00	99	Nothing	$0	-1	2.00	98	Nothing	$0	-1	3.00	96	Nothing	$0	-1	4.00	94	Nothing	$0	-1	5.00	92
232	2009662	N LOCKHART ST	765	51	Local Street	11.88	51	Mill and Ove	$12,730	15	0.00	100	Nothing	$0	-1	1.00	99	Nothing	$0	-1	2.00	98	Nothing	$0	-1	3.00	96	Nothing	$0	-1	4.00	94	Nothing	$0	-1	5.00	92
116	2040054	VOELKER LN	3713	51.63	Local Street	11.77	52	Mill and Ove	$61,784	15	0.00	100	Nothing	$0	-1	1.00	99	Nothing	$0	-1	2.00	98	Nothing	$0	-1	3.00	96	Nothing	$0	-1	4.00	94	Nothing	$0	-1	5.00	92
393	2009699	S BURNET ST	1137	51.78694332	Local Street	11.77	52	Mill and Ove	$18,920	15	0.00	100	Nothing	$0	-1	1.00	99	Nothing	$0	-1	2.00	98	Nothing	$0	-1	3.00	96	Nothing	$0	-1	4.00	94	Nothing	$0	-1	5.00	92
473	2009542	E RECTOR ST	1137	51.91125541	Local Street	11.77	52	Mill and Ove	$18,920	15	0.00	100	Nothing	$0	-1	1.00	99	Nothing	$0	-1	2.00	98	Nothing	$0	-1	3.00	96	Nothing	$0	-1	4.00	94	Nothing	$0	-1	5.00	92
518	3213506	CHIME DR	1268	52	Local Street	11.77	52	Mill and Ove	$21,100	15	0.00	100	Nothing	$0	-1	1.00	99	Nothing	$0	-1	2.00	98	Nothing	$0	-1	3.00	96	Nothing	$0	-1	4.00	94	Nothing	$0	-1	5.00	92
526	2009652	N CALDWELL ST	1150	52	Local Street	11.77	52	Nothing	$0	-1	12.77	43	Nothing	$0	-1	13.77	36	Nothing	$0	-1	14.77	30	Nothing	$0	-1	15.77	25	Nothing	$0	-1	16.77	20	Nothing	$0	-1	17.77	17
299	2009615	N CALDWELL ST	1119	53	Local Street	11.66	53	Nothing	$0	-1	12.66	44	Nothing	$0	-1	13.66	37	Nothing	$0	-1	14.66	31	Nothing	$0	-1	15.66	25	Nothing	$0	-1	16.66	21	Nothing	$0	-1	17.66	18
495	2009613	N LOCKHART ST	1119	53	Local Street	11.66	53	Nothing	$0	-1	12.66	44	Nothing	$0	-1	13.66	37	Nothing	$0	-1	14.66	31	Nothing	$0	-1	15.66	25	Nothing	$0	-1	16.66	21	Nothing	$0	-1	17.66	18
181	2009640	N SAN MARCOS ST	1126	53.95098039	Local Street	11.55	54	Nothing	$0	-1	12.55	45	Nothing	$0	-1	13.55	38	Nothing	$0	-1	14.55	31	Nothing	$0	-1	15.55	26	Nothing	$0	-1	16.55	21	Nothing	$0	-1	17.55	18
253	2040137	N LOCKHART ST	820	54	Local Street	11.55	54	Nothing	$0	-1	12.55	45	Nothing	$0	-1	13.55	38	Nothing	$0	-1	14.55	31	Nothing	$0	-1	15.55	26	Nothing	$0	-1	16.55	21	Nothing	$0	-1	17.55	18
326	2009580	N BURNET ST	1140	53.51120448	Local Street	11.55	54	Nothing	$0	-1	12.55	45	Nothing	$0	-1	13.55	38	Nothing	$0	-1	14.55	31	Nothing	$0

OBJECTID_12	SEGMENTID	FULL_NAME	Area	PCI	Roadway Classification (code):	2021 PCI						2022 PCI						2023 PCI						2024 PCI						2025 PCI						2026 PCI						2027 PCI
					Year	0	Total		$572,365			1	Total		$572,451			2	Total		$572,223			3	Total		$572,207			4	Total		$572,609			5	Total		$572,193			5
				69.13105443	Average PCI	Est. Age	69.39057	Treatment	Cost	Pavement Life Addjustment		Est. Age	66.79798	Treatment	Cost	year extension		Est. Age	65.44781	Treatment	Cost	year extension		Est. Age	63.78114	Treatment	Cost	year extension		Est. Age	62.18013	Treatment	Cost	year extension		Est. Age	63.96465	Treatment	Cost	year extension		Est. Age	63.39731
450	2009605	E WHEELER ST	248	55	Local Street	11.44	55	Scrub Seal	$560	6		5.44	90	Nothing	$0	-1		6.44	87	Nothing	$0	-1		7.44	82	Nothing	$0	-1		8.44	77	Nothing	$0	-1		9.44	70	Chip Seal	$511	5		4.44	93
586	3225437	CARILLON WAY	544	55	Local Street	11.44	55	Scrub Seal	$1,229	6		5.44	90	Nothing	$0	-1		6.44	87	Nothing	$0	-1		7.44	82	Nothing	$0	-1		8.44	77	Nothing	$0	-1		9.44	70	Chip Seal	$1,121	5		4.44	93
254	3316867	WT GALLAWAY ST	1925	56	Local Street	11.33	56	Scrub Seal	$4,351	6		5.33	90	Nothing	$0	-1		6.33	87	Nothing	$0	-1		7.33	83	Nothing	$0	-1		8.33	78	Nothing	$0	-1		9.33	71	Chip Seal	$3,966	5		4.33	93
339	2031541	W EGGLESTON ST	851	56	Local Street	11.33	56	Scrub Seal	$1,923	6		5.33	90	Nothing	$0	-1		6.33	87	Nothing	$0	-1		7.33	83	Nothing	$0	-1		8.33	78	Nothing	$0	-1		9.33	71	Chip Seal	$1,753	5		4.33	93
403	2009666	N SAN MARCOS ST	1137	56	Local Street	11.33	56	Scrub Seal	$2,570	6		5.33	90	Nothing	$0	-1		6.33	87	Nothing	$0	-1		7.33	83	Nothing	$0	-1		8.33	78	Nothing	$0	-1		9.33	71	Chip Seal	$2,342	5		4.33	93
139	5302971	GREGG MANOR RD	3557	56.27901354	Major Arterial	11.22	57	Scrub Seal	$8,039	6		5.22	91	Nothing	$0	-1		6.22	88	Nothing	$0	-1		7.22	83	Nothing	$0	-1		8.22	78	Nothing	$0	-1		9.22	72	Chip Seal	$7,327	5		4.22	93
29	5189586	MANOR DOWNS RD	4860	56.66	Primary Collector	11.22	57	Scrub Seal	$10,984	6		5.22	91	Nothing	$0	-1		6.22	88	Nothing	$0	-1		7.22	83	Nothing	$0	-1		8.22	78	Nothing	$0	-1		9.22	72	Chip Seal	$10,012	5		4.22	93
11	3225432	CARILLON WAY	3482	58	Local Street	11.11	58	Scrub Seal	$7,869	6		5.11	91	Nothing	$0	-1		6.11	88	Nothing	$0	-1		7.11	84	Nothing	$0	-1		8.11	79	Nothing	$0	-1		9.11	73	Chip Seal	$7,173	5		4.11	93
49	2047706	BROWNSBORO CT	882	58	Local Street	11.11	58	Scrub Seal	$1,993	6		5.11	91	Nothing	$0	-1		6.11	88	Nothing	$0	-1		7.11	84	Nothing	$0	-1		8.11	79	Nothing	$0	-1		9.11	73	Chip Seal	$1,817	5		4.11	93
93	3500676	FOREST SAGE ST	1726	57.26553672	Local Street	11.11	58	Scrub Seal	$3,901	6		5.11	91	Nothing	$0	-1		6.11	88	Nothing	$0	-1		7.11	84	Nothing	$0	-1		8.11	79	Nothing	$0	-1		9.11	73	Chip Seal	$3,556	5		4.11	93
113	2009533	N BASTROP ST	561	57.94	Local Street	11.11	58	Scrub Seal	$1,268	6		5.11	91	Nothing	$0	-1		6.11	88	Nothing	$0	-1		7.11	84	Nothing	$0	-1		8.11	79	Nothing	$0	-1		9.11	73	Chip Seal	$1,156	5		4.11	93
266	5302967	GENOME DR	2242	57.59639831	Local Street	11.11	58	Scrub Seal	$5,067	6		5.11	91	Nothing	$0	-1		6.11	88	Nothing	$0	-1		7.11	84	Nothing	$0	-1		8.11	79	Nothing	$0	-1		9.11	73	Chip Seal	$4,619	5		4.11	93
272	2009521	N BASTROP ST	1082	57.94	Local Street	11.11	58	Scrub Seal	$2,445	6		5.11	91	Nothing	$0	-1		6.11	88	Nothing	$0	-1		7.11	84	Nothing	$0	-1		8.11	79	Nothing	$0	-1		9.11	73	Chip Seal	$2,229	5		4.11	93
420	2009643	E PARSONS ST	913	58	Local Street	11.11	58	Scrub Seal	$2,063	6		5.11	91	Nothing	$0	-1		6.11	88	Nothing	$0	-1		7.11	84	Nothing	$0	-1		8.11	79	Nothing	$0	-1		9.11	73	Chip Seal	$1,881	5		4.11	93
442	2009553	N BASTROP ST	1133	57.17967914	Local Street	11.11	58	Scrub Seal	$2,561	6		5.11	91	Nothing	$0	-1		6.11	88	Nothing	$0	-1		7.11	84	Nothing	$0	-1		8.11	79	Nothing	$0	-1		9.11	73	Chip Seal	$2,334	5		4.11	93
486	2009647	E BOYCE ST	1150	58	Local Street	11.11	58	Scrub Seal	$2,599	6		5.11	91	Nothing	$0	-1		6.11	88	Nothing	$0	-1		7.11	84	Nothing	$0	-1		8.11	79	Nothing	$0	-1		9.11	73	Chip Seal	$2,369	5		4.11	93
497	5619726	BALLERSTEDT RD	4412	57.25	Local Street	11.11	58	Scrub Seal	$9,971	6		5.11	91	Nothing	$0	-1		6.11	88	Nothing	$0	-1		7.11	84	Nothing	$0	-1		8.11	79	Nothing	$0	-1		9.11	73	Chip Seal	$9,089	5		4.11	93
555	3213483	INDIAN OAK BND	1929	57.94391026	Local Street	11.11	58	Scrub Seal	$4,360	6		5.11	91	Nothing	$0	-1		6.11	88	Nothing	$0	-1		7.11	84	Nothing	$0	-1		8.11	79	Nothing	$0	-1		9.11	73	Chip Seal	$3,974	5		4.11	93
604	3425857	GREGG LN	3603	57.14	Local Street	11.11	58	Scrub Seal	$8,143	6		5.11	91	Nothing	$0	-1		6.11	88	Nothing	$0	-1		7.11	84	Nothing	$0	-1		8.11	79	Nothing	$0	-1		9.11	73	Chip Seal	$7,422	5		4.11	93
57	2009692	E BURTON ST	1130	58.81321839	Local Street	11.00	59	Scrub Seal	$2,554	6		5.00	92	Nothing	$0	-1		6.00	89	Nothing	$0	-1		7.00	85	Nothing	$0	-1		8.00	80	Nothing	$0	-1		9.00	74	Chip Seal	$2,328	5		4.00	94
78	2045820	MIZZEN ST	1002	59	Local Street	11.00	59	Scrub Seal	$2,265	6		5.00	92	Nothing	$0	-1		6.00	89	Nothing	$0	-1		7.00	85	Nothing	$0	-1		8.00	80	Nothing	$0	-1		9.00	74	Chip Seal	$2,064	5		4.00	94
135	3384421	S LAMPASAS ST	1281	59	Local Street	11.00	59	Scrub Seal	$2,895	6		5.00	92	Nothing	$0	-1		6.00	89	Nothing	$0	-1		7.00	85	Nothing	$0	-1		8.00	80	Nothing	$0	-1		9.00	74	Chip Seal	$2,639	5		4.00	94
545	2009560	N BURNET ST	1137	59	Local Street	11.00	59	Scrub Seal	$2,570	6		5.00	92	Nothing	$0	-1		6.00	89	Nothing	$0	-1		7.00	85	Nothing	$0	-1		8.00	80	Nothing	$0	-1		9.00	74	Chip Seal	$2,342	5		4.00	94
1	3293227	LEXINGTON ST	11255	59	Primary Collector	11.00	59	Scrub Seal	$25,436	6		5.00	92	Nothing	$0	-1		6.00	89	Nothing	$0	-1		7.00	85	Nothing	$0	-1		8.00	80	Nothing	$0	-1		9.00	74	Chip Seal	$23,185	5		4.00	94
19	5328024	TINKER ST	2043	59.4469075	Local Street	10.88	60	Chip Seal	$4,209	5		5.88	89	Nothing	$0	-1		6.88	85	Nothing	$0	-1		7.88	80	Nothing	$0	-1		8.88	74	Nothing	$0	-1		9.88	67	Chip Seal	$4,209	5		4.88	92
22	3213472	CARRIAGE HILLS DR	1102	60	Local Street	10.88	60	Chip Seal	$2,270	5		5.88	89	Nothing	$0	-1		6.88	85	Nothing	$0	-1		7.88	80	Nothing	$0	-1		8.88	74	Nothing	$0	-1		9.88	67	Chip Seal	$2,270	5		4.88	92
26	2009672	S LAMPASAS ST	1126	60	Local Street	10.88	60	Nothing	$0	-1		11.88	51	Mill and Ove	$18,737	15		0.00	100	Nothing	$0	-1		1.00	99	Nothing	$0	-1		2.00	98	Nothing	$0	-1		3.00	96	Nothing	$0	-1		4.00	94
32	2009686	S CALDWELL ST	1119	60	Local Street	10.88	60	Nothing	$0	-1		11.88	51	Mill and Ove	$18,620	15		0.00	100	Nothing	$0	-1		1.00	99	Nothing	$0	-1		2.00	98	Nothing	$0	-1		3.00	96	Nothing	$0	-1		4.00	94
34	2031526	N BURNET ST	1664	60	Local Street	10.88	60	Nothing	$0	-1		11.88	51	Mill and Ove	$27,689	15		0.00	100	Nothing	$0	-1		1.00	99	Nothing	$0	-1		2.00	98	Nothing	$0	-1		3.00	96	Nothing	$0	-1		4.00	94
35	3192810	STONERIDGE GAP LN	2335	59.20281385	Local Street	10.88	60	Nothing	$0	-1		11.88	51	Mill and Ove	$38,854	15		0.00	100	Nothing	$0	-1		1.00	99	Nothing	$0	-1		2.00	98	Nothing	$0	-1		3.00	96	Nothing	$0	-1		4.00	94
48	3192801	STONERIDGE GAP LN	1106	60	Local Street	10.88	60	Nothing	$0	-1		11.88	51	Mill and Ove	$18,404	15		0.00	100	Nothing	$0	-1		1.00	99	Nothing	$0	-1		2.00	98	Nothing	$0	-1		3.00	96	Nothing	$0	-1		4.00	94
84	2047705	ATHENS ST	486	60	Local Street	10.88	60	Nothing	$0	-1		11.88	51	Mill and Ove	$8,087	15		0.00	100	Nothing	$0	-1		1.00	99	Nothing	$0	-1		2.00	98	Nothing	$0	-1		3.00	96	Nothing	$0	-1		4.00	94
110	5081453	CLARA MARTIN RD	661	60	Local Street	10.88	60	Nothing	$0	-1		11.88	51	Mill and Ove	$10,999	15		0.00	100	Nothing	$0	-1		1.00	99	Nothing	$0	-1		2.00	98	Nothing	$0	-1		3.00	96	Nothing	$0	-1		4.00	94
118	2046048	CANTON CT	565	60	Local Street	10.88	60	Nothing	$0	-1		11.88	51	Mill and Ove	$9,402	15		0.00	100	Nothing	$0	-1		1.00	99	Nothing	$0	-1		2.00	98	Nothing	$0	-1		3.00	96	Nothing	$0	-1		4.00	94
134	5302963	TILLGANG PASS	2421	60	Local Street	10.88	60	Nothing	$0	-1		11.88	51	Mill and Ove	$40,285	15		0.00	100	Nothing	$0	-1		1.00	99	Nothing	$0	-1		2.00	98	Nothing	$0	-1		3.00	96	Nothing	$0	-1		4.00	94
136	2044982	MIZZEN ST	1002	60	Local Street	10.88	60	Nothing	$0	-1		11.88	51	Mill and Ove	$16,673	15		0.00	100	Nothing	$0	-1		1.00	99	Nothing	$0	-1		2.00	98	Nothing	$0	-1		3.00	96	Nothing	$0	-1		4.00	94
154	2045824	MAXA DR	1002	60	Local Street	10.88	60	Nothing	$0	-1		11.88	51	Mill and Ove	$16,673	15		0.00	100	Nothing	$0	-1		1.00	99	Nothing	$0	-1		2.00	98	Nothing	$0	-1		3.00	96	Nothing	$0	-1		4.00	94
162	5081455	CLARA MARTIN RD	589	60	Local Street	10.88	60	Nothing	$0	-1		11.88	51	Mill and Ove	$9,801	15		0.00	100	Nothing	$0	-1		1.00	99	Nothing	$0	-1		2.00	98	Nothing	$0	-1		3.00	96	Nothing	$0	-1		4.00	94
165	2044975	MAXA DR	1037	60	Local Street	10.88	60	Nothing	$0	-1		11.88	51	Mill and Ove	$17,256	15		0.00	100	Nothing	$0	-1		1.00	99	Nothing	$0	-1		2.00	98	Nothing	$0	-1		3.00	96	Nothing	$0	-1		4.00	94
170	3225423	WEDDING DR	1133	60	Local Street	10.88	60	Nothing	$0	-1		11.88	51	Mill and Ove	$18,853	15		0.00	100	Nothing	$0	-1		1.00	99	Nothing	$0	-1		2.00	98	Nothing	$0	-1		3.00	96	Nothing	$0	-1		4.00	94
180	5679986	VOELKER LN	3369	60	Local Street	10.88	60	Nothing	$0	-1		11.88	51	Nothing	$0	-1		12.88	43	Nothing	$0	-1		13.88	35	Nothing	$0	-1		14.88	29	Nothing	$0	-1		15.88	24	Nothing	$0	-1		16.88	20
216	5189062	CALVIN COOLIDGE WAY	975	60	Local Street	10.88	60	Nothing	$0	-1		11.88	51	Nothing	$0	-1		12.88	43	Nothing	$0	-1		13.88	35	Nothing	$0	-1		14.88	29	Nothing	$0	-1		15.88	24	Nothing	$0	-1		16.88	20
227	2046042	BASTROP ST	1020	60	Local Street	10.88	60	Nothing	$0	-1		11.88	51	Nothing	$0	-1		12.88	43	Nothing	$0	-1		13.88	35	Nothing	$0	-1		14.88	29	Nothing	$0	-1		15.88	24	Nothing	$0	-1		16.88	20
237	3500678	CARRIAGE HILLS DR	971	60	Local Street	10.88	60	Nothing	$0	-1		11.88	51	Nothing	$0	-1		12.88	43	Nothing	$0	-1		13.88	35	Nothing	$0	-1		14.88	29	Nothing	$0	-1		15.88	24	Nothing	$0	-1		16.88	20
240	2047414	CONSTELLATION DR	1006	60	Local Street	10.88	60	Nothing	$0	-1		11.88	51	Nothing	$0	-1		12.88	43	Nothing	$0	-1		13.88	35	Nothing	$0	-1		14.88	29	Nothing	$0	-1		15.88	24	Nothing	$0	-1		16.88	20
243	2046156	CANOPY LN	3107	60	Local Street	10.88	60	Nothing	$0	-1		11.88	51	Nothing	$0	-1		12.88	43	Nothing	$0	-1		13.88	35	Nothing	$0	-1		14.88	29	Nothing	$0	-1		15.88	24	Nothing	$0	-1		16.88	20
255	2009700	S LA GRANGE ST	207	60	Local Street	10.88	60	Nothing	$0	-1		11.88	51	Nothing	$0	-1		12.88	43	Nothing	$0	-1		13.88	35	Nothing	$0	-1		14.88	29	Nothing	$0	-1		15.88	24	Nothing	$0	-1		16.88	20
286	2045947	ATHENS ST	1178	60	Local Street	10.88	60	Nothing	$0	-1		11.88	51	Nothing	$0	-1		12.88	43	Nothing	$0	-1		13.88	35	Nothing	$0	-1		14.88	29	Nothing	$0	-1		15.88	24	Nothing	$0	-1		16.88	20
314	2046157	CANOPY LN	992	60	Local Street	10.88	60	Nothing	$0	-1		11.88	51	Nothing	$0	-1		12.88	43	Nothing	$0	-1		13.88	35	Nothing	$0	-1		14.88	29	Nothing	$0	-1		15.88	24	Nothing	$0	-1		16.88	20
335	2047698	ATHENS ST	1106	60	Local Street	10.88	60	Nothing	$0	-1		11.88	51	Nothing	$0	-1		12.88	43	Nothing	$0	-1		13.88	35	Nothing	$0	-1		14.88	29	Nothing	$0	-1		15.88	24	Nothing	$0	-1		16.88	20
336	2047409	CANOPY LN	1030	60	Local Street	10.88	60	Nothing	$0	-1		11.88	51	Nothing	$0	-1		12.88	43	Nothing	$0	-1		13.88	35	Nothing	$0	-1		14.88	29	Nothing	$0	-1		15.88	24	Nothing	$0	-1		16.88	20
347	3213505	ST MARY DR	1095	60	Local Street	10.88	60	Nothing	$0	-1		11.88	51	Nothing	$0	-1		12.88	43	Nothing	$0	-1		13.88	35	Nothing	$0	-1		14.88	29	Nothing	$0	-1		15.88	24	Nothing	$0	-1		16.88	20
352	2045955	BASTROP ST	995	60	Local Street	10.88	60	Nothing	$0	-1		11.88	51	Nothing	$0	-1		12.88	43	Nothing	$0	-1		13.88	35	Nothing	$0	-1		14.88	29	Nothing	$0	-1		15.88	24	Nothing	$0	-1		16.88	20
357	5115484	CLARA MARTIN RD	2366	60	Local Street	10.88	60	Nothing	$0	-1		11.88	51	Nothing	$0	-1		12.88	43	Nothing	$0	-1		13.88	35	Nothing	$0	-1		14.88	29	Nothing	$0	-1		15.88	24	Nothing	$0	-1		16.88	20
367	5189055	WT GALLAWAY ST	289	60	Local Street	10.88	60	Nothing	$0	-1		11.88	51	Nothing	$0	-1		12.88	43	Nothing	$0	-1		13.88	35	Nothing	$0	-1		14.88	29	Nothing	$0	-1		15.88	24	Nothing	$0	-1		16.88	20
370	3213507	CHIME DR	1037	60	Local Street	10.88	60	Nothing	$0	-1		11.88	51	Nothing	$0	-1		12.88	43	Nothing	$0	-1		13.88	35	Nothing	$0	-1		14.88	29	Nothing	$0	-1		15.88	24	Nothing	$0	-1		16.88	20
379	5189057	CALVIN COOLIDGE WAY	513	60	Local Street	10.88	60	Nothing	$0	-1		11.88	51	Nothing	$0	-1		12.88	43	Nothing	$0	-1		13.88	35	Nothing	$0	-1		14.88	29	Nothing	$0	-1		15.88	24	Nothing	$0	-1		16.88	20
384	2045952	NAVASOTA ST	982	60	Local Street	10.88	60	Nothing	$0	-1		11.88	51	Nothing	$0	-1		12.88	43	Nothing	$0	-1		13.88	35	Nothing	$0	-1		14.88	29	Nothing	$0	-1		15.88	24	Nothing	$0	-1		16.88	20
391	5081467	PERLANGE PASS	916	60	Local Street	10.88	60	Nothing	$0	-1		11.88	51	Nothing	$0	-1		12.88	43	Nothing	$0	-1		13.88	35	Nothing	$0	-1		14.88	29	Nothing	$0	-1		15.88	24	Nothing	$0	-1		16.88	20
401	3287734	BELLA PKWY	1719	60	Local Street	10.88	60	Nothing	$0	-1		11.88	51	Nothing	$0	-1		12.88	43	Nothing	$0	-1		13.88	35	Nothing	$0	-1		14.88	29	Nothing	$0	-1		15.88	24	Nothing	$0	-1		16.88	20
413	2044978	MAXA DR	982	60	Local Street	10.88	60	Nothing	$0	-1		11.88	51	Nothing	$0	-1		12.88	43	Nothing	$0	-1		13.88	35	Nothing	$0	-1		14.88	29	Nothing	$0	-1		15.88	24	Nothing	$0	-1		16.88	20
416	2009675	W CARRIE MANOR ST	1068	60	Local Street	10.88	60	Nothing	$0	-1		11.88	51	Nothing	$0	-1		12.88	43	Nothing	$0	-1		13.88	35	Nothing	$0	-1		14.88	29	Nothing	$0	-1		15.88	24	Nothing	$0	-1		16.88	20
419	2047707	HEREFORD ST	3138	60	Local Street	10.88	60	Nothing	$0	-1		11.88	51	Nothing	$0	-1		12.88	43	Nothing	$0	-1		13.88	35	Nothing	$0	-1		14.88	29	Nothing	$0	-1		15.88	24	Nothing	$0	-1		16.88	20
423	2046046	LAPOYNOR ST	217	60	Local Street	10.88	60	Nothing	$0	-1		11.88	51	Nothing	$0	-1		12.88	43	Nothing	$0	-1		13.88	35	Nothing	$0	-1		14.88	29	Nothing	$0	-1		15.88	24	Nothing	$0	-1		16.88	20
441	2047691	ABERNATHY	968	60	Local Street	10.88	60	Nothing	$0	-1		11.88	51	Nothing	$0	-1		12.88	43	Nothing	$0	-1		13.88	35	Nothing	$0	-1		14.88	29	Nothing	$0	-1		15.88	24	Nothing	$0	-1		16.88	20
451	2045949	MARSHALL ST	3155	60	Local Street	10.88	60	Nothing	$0	-1		11.88	51	Nothing	$0	-1		12.88	43	Nothing	$0	-1		13.88	35	Nothing	$0	-1		14.88	29	Nothing	$0	-1		15.88	24	Nothing	$0	-1		16.88	20
464	2046043	BASTROP ST	975	60	Local Street	10.88	60	Nothing	$0	-1		11.88	51	Nothing	$0	-1		12.88	43	Nothing	$0	-1		13.88	35	Nothing	$0	-1		14.88	29	Nothing	$0	-1		15.88	24	Nothing	$0	-1		16.88	20
474	3213482	INDIAN OAK BND	668	60	Local Street	10.88	60	Nothing	$0	-1		11.88	51	Nothing	$0	-1		12.88	43	Nothing	$0	-1		13.88	35	Nothing	$0	-1		14.88	29	Nothing	$0	-1		15.88	24	Nothing	$0	-1		16.88	20
476	3192848	JAMIE DR	889	60	Local Street	10.88	60	Nothing	$0	-1		11.88	51	Nothing	$0	-1		12.88	43	Nothing	$0	-1		13.88	35	Nothing	$0	-1		14.88	29	Nothing	$0	-1		15.88	24	Nothing	$0	-1		16.88	20
485	2009561	E BROWNING ST	1175	59.80519481	Local Street	10.88	60	Nothing	$0	-1		11.88	51	Nothing	$0	-1		12.88	43	Nothing	$0	-1		13.88	35	Nothing	$0	-1		14.88	29	Nothing	$0	-1		15.88	24	Nothing	$0	-1		16.88	20
506	2045946	ATHENS ST	2335	60	Local Street	10.88	60	Nothing	$0	-1		11.88	51	Nothing	$0	-1		12.88	43	Nothing	$0	-1		13.88	35	Nothing	$0	-1		14.88	29	Nothing	$0	-1		15.88	24	Nothing	$0	-1		16.88	20
509	3500682	CARRIAGE HILLS DR	486	60	Local Street	10.88	60	Nothing	$0	-1		11.88	51	Nothing	$0	-1		12.88	43	Nothing	$0	-1		13.88	35	Nothing	$0	-1		14.88	29	Nothing	$0	-1		15.88	24	Nothing	$0	-1		16.88	20
512	5115486	CLARA MARTIN RD	1660	60	Local Street	10.88	60	Nothing	$0	-1		11.88	51	Nothing	$0	-1		12.88	43	Nothing	$0	-1		13.88	35	Nothing	$0	-1		14.88	29	Nothing	$0	-1		15.88	24	Nothing	$0	-1		16.88	20
524	5115488	DENTON LINE RD	1016	60	Local Street	10.88	60	Nothing	$0	-1		11.88	51	Nothing	$0	-1		12.88	43	Nothing	$0	-1		13.88	35	Nothing	$0	-1		14.88	29	Nothing	$0	-1		15.88	24	Nothing	$0	-1		16.88	20
558	2045956	BASTROP ST	975	60	Local Street	10.88	60	Nothing	$0	-1		11.88	51	Nothing	$0	-1		12.88	43	Nothing	$0	-1		13.88	35	Nothing	$0	-1		14.88	29	Nothing	$0	-1		15.88	24	Nothing	$0	-1		16.88	20
563	5081450	CLARA MARTIN RD	1226	60	Local Street	10.88	60	Nothing	$0	-1		11.88	51	Nothing	$0	-1		12.88	43	Nothing	$0	-1		13.88	35	Nothing	$0	-1		14.88	29	Nothing	$0	-1		15.88	24	Nothing	$0	-1		16.88	20
572	2009676	E CARRIE MANOR ST	1144	59.89393939	Local Street	10.88	60	Nothing	$0	-1		11.88	51	Nothing	$0	-1		12.88	43	Nothing	$0	-1		13.88	35	Nothing	$0	-1		14.88	29	Nothing	$0	-1		15.88	24	Nothing	$0	-1		16.88	20
584	2047699	BURTON ST	541	60	Local Street	10.88	60	Nothing	$0	-1		11.88	51	Nothing	$0	-1		12.88	43	Nothing	$0	-1		13.88	35	Nothing	$0	-1		14.88	29	Nothing	$0	-1		15.88	24	Nothing	$0	-1		16.88	20
592	2044983	SKYSAIL DR	2787	60	Local Street	10.88	60	Nothing	$0	-1		11.88	51	Nothing	$0	-1		12.88	43	Nothing	$0	-1		13.88	35	Nothing	$0	-1		14.88	29	Nothing	$0	-1		15.88	24	Nothing	$0	-1		16.88	20
123	3283342	GREGG MANOR RD	19111	60	Major Arterial	10.88	60	Nothing	$0	-1		11.88	51	Nothing	$0	-1		12.88

OBJECTID_12	SEGMENTID	FULL_NAME	Area	PCI	Roadway Classification (code):	2021 PCI					2022 PCI					2023 PCI					2024 PCI					2025 PCI					2026 PCI					2027 PCI
					Year	0	Total	$572,365			1	Total	$572,451			2	Total	$572,223			3	Total	$572,207			4	Total	$572,609			5	Total	$572,193			5
				69.13105443	Average PCI	69.39057	Treatment	Cost	Pavement Life Addjustment	Est. Age	66.79798	Treatment	Cost	year extension	Est. Age	65.44781	Treatment	Cost	year extension	Est. Age	63.78114	Treatment	Cost	year extension	Est. Age	62.18013	Treatment	Cost	year extension	Est. Age	63.96465	Treatment	Cost	year extension	Est. Age	63.39731
354	5095777	RING DR	1540	60	Primary Collector	10.88	60	Nothing	$0	-1	11.88	51	Nothing	$0	-1	12.88	43	Nothing	$0	-1	13.88	35	Nothing	$0	-1	14.88	29	Nothing	$0	-1	15.88	24	Nothing	$0	-1	16.88	20
412	3225421	RING DR	1545	60	Primary Collector	10.88	60	Nothing	$0	-1	11.88	51	Nothing	$0	-1	12.88	43	Nothing	$0	-1	13.88	35	Nothing	$0	-1	14.88	29	Nothing	$0	-1	15.88	24	Nothing	$0	-1	16.88	20
462	3316856	PASEO DE PRESIDENTE BLVD	1395	60	Primary Collector	10.88	60	Nothing	$0	-1	11.88	51	Nothing	$0	-1	12.88	43	Nothing	$0	-1	13.88	35	Nothing	$0	-1	14.88	29	Nothing	$0	-1	15.88	24	Nothing	$0	-1	16.88	20
538	2048116	RING DR	1335	60	Primary Collector	10.88	60	Nothing	$0	-1	11.88	51	Nothing	$0	-1	12.88	43	Nothing	$0	-1	13.88	35	Nothing	$0	-1	14.88	29	Nothing	$0	-1	15.88	24	Nothing	$0	-1	16.88	20
546	2048117	RING DR	2975	60	Primary Collector	10.88	60	Nothing	$0	-1	11.88	51	Nothing	$0	-1	12.88	43	Nothing	$0	-1	13.88	35	Nothing	$0	-1	14.88	29	Nothing	$0	-1	15.88	24	Nothing	$0	-1	16.88	20
5	5081486	ELLARY LN	2136	61	Local Street	10.75	61	Nothing	$0	-1	11.75	52	Nothing	$0	-1	12.75	44	Nothing	$0	-1	13.75	36	Nothing	$0	-1	14.75	30	Nothing	$0	-1	15.75	25	Nothing	$0	-1	16.75	21
129	3316861	JAMES MANOR ST	3386	60.27323777	Local Street	10.75	61	Nothing	$0	-1	11.75	52	Nothing	$0	-1	12.75	44	Nothing	$0	-1	13.75	36	Nothing	$0	-1	14.75	30	Nothing	$0	-1	15.75	25	Nothing	$0	-1	16.75	21
131	3192852	CUMMINS WAY	4237	61	Local Street	10.75	61	Nothing	$0	-1	11.75	52	Nothing	$0	-1	12.75	44	Nothing	$0	-1	13.75	36	Nothing	$0	-1	14.75	30	Nothing	$0	-1	15.75	25	Nothing	$0	-1	16.75	21
182	2009599	W EGGLESTON ST	1137	61	Local Street	10.75	61	Nothing	$0	-1	11.75	52	Nothing	$0	-1	12.75	44	Nothing	$0	-1	13.75	36	Nothing	$0	-1	14.75	30	Nothing	$0	-1	15.75	25	Nothing	$0	-1	16.75	21
229	2009674	W CARRIE MANOR ST	1171	60.13095238	Local Street	10.75	61	Nothing	$0	-1	11.75	52	Nothing	$0	-1	12.75	44	Nothing	$0	-1	13.75	36	Nothing	$0	-1	14.75	30	Nothing	$0	-1	15.75	25	Nothing	$0	-1	16.75	21
334	2009620	E EGGLESTON ST	1119	60.07352941	Local Street	10.75	61	Nothing	$0	-1	11.75	52	Nothing	$0	-1	12.75	44	Nothing	$0	-1	13.75	36	Nothing	$0	-1	14.75	30	Nothing	$0	-1	15.75	25	Nothing	$0	-1	16.75	21
392	5189047	JAMES MANOR ST	2501	60.97526316	Local Street	10.75	61	Nothing	$0	-1	11.75	52	Nothing	$0	-1	12.75	44	Nothing	$0	-1	13.75	36	Nothing	$0	-1	14.75	30	Nothing	$0	-1	15.75	25	Nothing	$0	-1	16.75	21
395	5081459	CLARA MARTIN RD	878	60.73333333	Local Street	10.75	61	Nothing	$0	-1	11.75	52	Nothing	$0	-1	12.75	44	Nothing	$0	-1	13.75	36	Nothing	$0	-1	14.75	30	Nothing	$0	-1	15.75	25	Nothing	$0	-1	16.75	21
436	2009636	N LA GRANGE ST	1116	61	Local Street	10.75	61	Nothing	$0	-1	11.75	52	Nothing	$0	-1	12.75	44	Nothing	$0	-1	13.75	36	Nothing	$0	-1	14.75	30	Nothing	$0	-1	15.75	25	Nothing	$0	-1	16.75	21
448	2009504	N BASTROP ST	1061	60.59090909	Local Street	10.75	61	Nothing	$0	-1	11.75	52	Nothing	$0	-1	12.75	44	Nothing	$0	-1	13.75	36	Nothing	$0	-1	14.75	30	Nothing	$0	-1	15.75	25	Nothing	$0	-1	16.75	21
564	2031543	W BOYCE ST	834	60.14487179	Local Street	10.75	61	Nothing	$0	-1	11.75	52	Nothing	$0	-1	12.75	44	Nothing	$0	-1	13.75	36	Nothing	$0	-1	14.75	30	Nothing	$0	-1	15.75	25	Nothing	$0	-1	16.75	21
599	2045823	TOPSAIL DR	582	60.46666667	Local Street	10.75	61	Nothing	$0	-1	11.75	52	Nothing	$0	-1	12.75	44	Nothing	$0	-1	13.75	36	Nothing	$0	-1	14.75	30	Nothing	$0	-1	15.75	25	Nothing	$0	-1	16.75	21
583	3346012	GREGG MANOR RD	10523	60.88967136	Major Arterial	10.75	61	Nothing	$0	-1	11.75	52	Nothing	$0	-1	12.75	44	Nothing	$0	-1	13.75	36	Nothing	$0	-1	14.75	30	Nothing	$0	-1	15.75	25	Nothing	$0	-1	16.75	21
320	3225422	RING DR	4900	61	Primary Collector	10.75	61	Nothing	$0	-1	11.75	52	Nothing	$0	-1	12.75	44	Nothing	$0	-1	13.75	36	Nothing	$0	-1	14.75	30	Nothing	$0	-1	15.75	25	Nothing	$0	-1	16.75	21
6	2046045	ATHENS ST	1009	62	Local Street	10.63	62	Nothing	$0	-1	11.63	53	Nothing	$0	-1	12.63	45	Nothing	$0	-1	13.63	37	Nothing	$0	-1	14.63	31	Nothing	$0	-1	15.63	25	Nothing	$0	-1	16.63	21
43	3225431	SNOW LN	3114	61.408102	Local Street	10.63	62	Nothing	$0	-1	11.63	53	Nothing	$0	-1	12.63	45	Nothing	$0	-1	13.63	37	Nothing	$0	-1	14.63	31	Nothing	$0	-1	15.63	25	Nothing	$0	-1	16.63	21
142	2009697	S BASTROP ST	1216	61.59117965	Local Street	10.63	62	Nothing	$0	-1	11.63	53	Nothing	$0	-1	12.63	45	Nothing	$0	-1	13.63	37	Nothing	$0	-1	14.63	31	Nothing	$0	-1	15.63	25	Nothing	$0	-1	16.63	21
159	3192808	STONERIDGE GAP LN	1047	62	Local Street	10.63	62	Nothing	$0	-1	11.63	53	Nothing	$0	-1	12.63	45	Nothing	$0	-1	13.63	37	Nothing	$0	-1	14.63	31	Nothing	$0	-1	15.63	25	Nothing	$0	-1	16.63	21
177	2047415	OZ RD	520	62	Local Street	10.63	62	Nothing	$0	-1	11.63	53	Nothing	$0	-1	12.63	45	Nothing	$0	-1	13.63	37	Nothing	$0	-1	14.63	31	Nothing	$0	-1	15.63	25	Nothing	$0	-1	16.63	21
223	5091124	JOY LEE LN	1206	62	Local Street	10.63	62	Nothing	$0	-1	11.63	53	Nothing	$0	-1	12.63	45	Nothing	$0	-1	13.63	37	Nothing	$0	-1	14.63	31	Nothing	$0	-1	15.63	25	Nothing	$0	-1	16.63	21
236	3310498	CARRIAGE HILLS DR	971	62	Local Street	10.63	62	Nothing	$0	-1	11.63	53	Nothing	$0	-1	12.63	45	Nothing	$0	-1	13.63	37	Nothing	$0	-1	14.63	31	Nothing	$0	-1	15.63	25	Nothing	$0	-1	16.63	21
381	2044979	GALLANT ST	1085	62	Local Street	10.63	62	Nothing	$0	-1	11.63	53	Nothing	$0	-1	12.63	45	Nothing	$0	-1	13.63	37	Nothing	$0	-1	14.63	31	Nothing	$0	-1	15.63	25	Nothing	$0	-1	16.63	21
457	2009622	E EGGLESTON ST	458	62	Local Street	10.63	62	Nothing	$0	-1	11.63	53	Nothing	$0	-1	12.63	45	Nothing	$0	-1	13.63	37	Nothing	$0	-1	14.63	31	Nothing	$0	-1	15.63	25	Nothing	$0	-1	16.63	21
472	2009594	W EGGLESTON ST	1126	62	Local Street	10.63	62	Nothing	$0	-1	11.63	53	Nothing	$0	-1	12.63	45	Nothing	$0	-1	13.63	37	Nothing	$0	-1	14.63	31	Nothing	$0	-1	15.63	25	Nothing	$0	-1	16.63	21
541	2009635	N LAMPASAS ST	537	62	Local Street	10.63	62	Nothing	$0	-1	11.63	53	Nothing	$0	-1	12.63	45	Nothing	$0	-1	13.63	37	Nothing	$0	-1	14.63	31	Nothing	$0	-1	15.63	25	Nothing	$0	-1	16.63	21
550	2009596	E WHEELER ST	1123	62	Local Street	10.63	62	Nothing	$0	-1	11.63	53	Nothing	$0	-1	12.63	45	Nothing	$0	-1	13.63	37	Nothing	$0	-1	14.63	31	Nothing	$0	-1	15.63	25	Nothing	$0	-1	16.63	21
575	5381155	INTEGRITY BLVD	854	61.25	Local Street	10.63	62	Nothing	$0	-1	11.63	53	Nothing	$0	-1	12.63	45	Nothing	$0	-1	13.63	37	Nothing	$0	-1	14.63	31	Nothing	$0	-1	15.63	25	Nothing	$0	-1	16.63	21
579	2009545	N BURNET ST	586	62	Local Street	10.63	62	Nothing	$0	-1	11.63	53	Nothing	$0	-1	12.63	45	Nothing	$0	-1	13.63	37	Nothing	$0	-1	14.63	31	Nothing	$0	-1	15.63	25	Nothing	$0	-1	16.63	21
111	2009494	GREGG MANOR RD	4444	62	Major Arterial	10.63	62	Nothing	$0	-1	11.63	53	Nothing	$0	-1	12.63	45	Nothing	$0	-1	13.63	37	Nothing	$0	-1	14.63	31	Nothing	$0	-1	15.63	25	Nothing	$0	-1	16.63	21
449	5081442	PASEO DE PRESIDENTE BLVD	1485	61.7877566	Primary Collector	10.63	62	Nothing	$0	-1	11.63	53	Nothing	$0	-1	12.63	45	Nothing	$0	-1	13.63	37	Nothing	$0	-1	14.63	31	Nothing	$0	-1	15.63	25	Nothing	$0	-1	16.63	21
2	2047411	MAXA DR	1013	63	Local Street	10.50	63	Nothing	$0	-1	11.50	54	Nothing	$0	-1	12.50	46	Nothing	$0	-1	13.50	38	Nothing	$0	-1	14.50	32	Nothing	$0	-1	15.50	26	Nothing	$0	-1	16.50	22
20	2009606	N BURNET ST	1140	63	Local Street	10.50	63	Nothing	$0	-1	11.50	54	Nothing	$0	-1	12.50	46	Nothing	$0	-1	13.50	38	Nothing	$0	-1	14.50	32	Nothing	$0	-1	15.50	26	Nothing	$0	-1	16.50	22
66	2046047	LAPOYNOR ST	544	63	Local Street	10.50	63	Nothing	$0	-1	11.50	54	Nothing	$0	-1	12.50	46	Nothing	$0	-1	13.50	38	Nothing	$0	-1	14.50	32	Nothing	$0	-1	15.50	26	Nothing	$0	-1	16.50	22
80	2009565	E BROWNING ST	1126	62.54545455	Local Street	10.50	63	Nothing	$0	-1	11.50	54	Nothing	$0	-1	12.50	46	Nothing	$0	-1	13.50	38	Nothing	$0	-1	14.50	32	Nothing	$0	-1	15.50	26	Nothing	$0	-1	16.50	22
363	3213484	CAMELLIA CV	741	63	Local Street	10.50	63	Nothing	$0	-1	11.50	54	Nothing	$0	-1	12.50	46	Nothing	$0	-1	13.50	38	Nothing	$0	-1	14.50	32	Nothing	$0	-1	15.50	26	Nothing	$0	-1	16.50	22
433	5091178	WALTER VAUGHN DR	2270	63	Local Street	10.50	63	Nothing	$0	-1	11.50	54	Nothing	$0	-1	12.50	46	Nothing	$0	-1	13.50	38	Nothing	$0	-1	14.50	32	Nothing	$0	-1	15.50	26	Nothing	$0	-1	16.50	22
531	2009644	N BASTROP ST	1137	63	Local Street	10.50	63	Nothing	$0	-1	11.50	54	Nothing	$0	-1	12.50	46	Nothing	$0	-1	13.50	38	Nothing	$0	-1	14.50	32	Nothing	$0	-1	15.50	26	Nothing	$0	-1	16.50	22
539	2047702	BASTROP ST	971	62.26759171	Local Street	10.50	63	Nothing	$0	-1	11.50	54	Nothing	$0	-1	12.50	46	Nothing	$0	-1	13.50	38	Nothing	$0	-1	14.50	32	Nothing	$0	-1	15.50	26	Nothing	$0	-1	16.50	22
324	2009718	E BRENHAM ST	1875	63	Primary Collector	10.50	63	Nothing	$0	-1	11.50	54	Nothing	$0	-1	12.50	46	Nothing	$0	-1	13.50	38	Nothing	$0	-1	14.50	32	Nothing	$0	-1	15.50	26	Nothing	$0	-1	16.50	22
463	2009719	E BRENHAM ST	1440	63	Primary Collector	10.50	63	Nothing	$0	-1	11.50	54	Nothing	$0	-1	12.50	46	Nothing	$0	-1	13.50	38	Nothing	$0	-1	14.50	32	Nothing	$0	-1	15.50	26	Nothing	$0	-1	16.50	22
188	2046050	LAPOYNOR ST	2508	64	Local Street	10.38	64	Nothing	$0	-1	11.38	55	Scrub Seal	$5,668	6	5.38	90	Nothing	$0	-1	6.38	87	Nothing	$0	-1	7.38	83	Nothing	$0	-1	8.38	77	Nothing	$0	-1	9.38	71
201	5081484	REVOLUTIONARY TRL	1698	64	Local Street	10.38	64	Nothing	$0	-1	11.38	55	Scrub Seal	$3,837	6	5.38	90	Nothing	$0	-1	6.38	87	Nothing	$0	-1	7.38	83	Nothing	$0	-1	8.38	77	Nothing	$0	-1	9.38	71
209	2009614	E EGGLESTON ST	1164	64	Local Street	10.38	64	Nothing	$0	-1	11.38	55	Scrub Seal	$2,631	6	5.38	90	Nothing	$0	-1	6.38	87	Nothing	$0	-1	7.38	83	Nothing	$0	-1	8.38	77	Nothing	$0	-1	9.38	71
228	2009664	N LA GRANGE ST	1157	63.50326797	Local Street	10.38	64	Nothing	$0	-1	11.38	55	Scrub Seal	$2,615	6	5.38	90	Nothing	$0	-1	6.38	87	Nothing	$0	-1	7.38	83	Nothing	$0	-1	8.38	77	Nothing	$0	-1	9.38	71
281	3192811	STONERIDGE GAP LN	610	64	Local Street	10.38	64	Nothing	$0	-1	11.38	55	Scrub Seal	$1,379	6	5.38	90	Nothing	$0	-1	6.38	87	Nothing	$0	-1	7.38	83	Nothing	$0	-1	8.38	77	Nothing	$0	-1	9.38	71
313	5095735	SHIP BELL DR	1974	64	Local Street	10.38	64	Nothing	$0	-1	11.38	55	Scrub Seal	$4,461	6	5.38	90	Nothing	$0	-1	6.38	87	Nothing	$0	-1	7.38	83	Nothing	$0	-1	8.38	77	Nothing	$0	-1	9.38	71
365	2044976	MAXA DR	2149	63.5	Local Street	10.38	64	Nothing	$0	-1	11.38	55	Scrub Seal	$4,857	6	5.38	90	Nothing	$0	-1	6.38	87	Nothing	$0	-1	7.38	83	Nothing	$0	-1	8.38	77	Nothing	$0	-1	9.38	71
424	2046040	LIBERTY ST	548	64	Local Street	10.38	64	Nothing	$0	-1	11.38	55	Scrub Seal	$1,238	6	5.38	90	Nothing	$0	-1	6.38	87	Nothing	$0	-1	7.38	83	Nothing	$0	-1	8.38	77	Nothing	$0	-1	9.38	71
445	3213504	ST MARY DR	1033	64	Local Street	10.38	64	Nothing	$0	-1	11.38	55	Scrub Seal	$2,335	6	5.38	90	Nothing	$0	-1	6.38	87	Nothing	$0	-1	7.38	83	Nothing	$0	-1	8.38	77	Nothing	$0	-1	9.38	71
490	2040206	S SAN MARCOS ST	1051	63.37878788	Local Street	10.38	64	Nothing	$0	-1	11.38	55	Scrub Seal	$2,375	6	5.38	90	Nothing	$0	-1	6.38	87	Nothing	$0	-1	7.38	83	Nothing	$0	-1	8.38	77	Nothing	$0	-1	9.38	71
501	2045948	ATHENS ST	1002	64	Local Street	10.38	64	Nothing	$0	-1	11.38	55	Scrub Seal	$2,265	6	5.38	90	Nothing	$0	-1	6.38	87	Nothing	$0	-1	7.38	83	Nothing	$0	-1	8.38	77	Nothing	$0	-1	9.38	71
556	5115502	FREEDOM HILL LN	1009	64	Local Street	10.38	64	Nothing	$0	-1	11.38	55	Scrub Seal	$2,280	6	5.38	90	Nothing	$0	-1	6.38	87	Nothing	$0	-1	7.38	83	Nothing	$0	-1	8.38	77	Nothing	$0	-1	9.38	71
585	2040216	S BURNET ST	2111	63.11764706	Local Street	10.38	64	Nothing	$0	-1	11.38	55	Scrub Seal	$4,771	6	5.38	90	Nothing	$0	-1	6.38	87	Nothing	$0	-1	7.38	83	Nothing	$0	-1	8.38	77	Nothing	$0	-1	9.38	71
600	2009625	W BOYCE ST	1157	63.34090909	Local Street	10.38	64	Nothing	$0	-1	11.38	55	Scrub Seal	$2,615	6	5.38	90	Nothing	$0	-1	6.38	87	Nothing	$0	-1	7.38	83	Nothing	$0	-1	8.38	77	Nothing	$0	-1	9.38	71
172	2009632	E BOYCE ST	1140	65	Local Street	10.25	65	Nothing	$0	-1	11.25	56	Scrub Seal	$2,576	6	5.25	91	Nothing	$0	-1	6.25	88	Nothing	$0	-1	7.25	83	Nothing	$0	-1	8.25	78	Nothing	$0	-1	9.25	72
189	2009694	E BURTON ST	1147	64.07352941	Local Street	10.25	65	Nothing	$0	-1	11.25	56	Scrub Seal	$2,592	6	5.25	91	Nothing	$0	-1	6.25	88	Nothing	$0	-1	7.25	83	Nothing	$0	-1	8.25	78	Nothing	$0	-1	9.25	72
204	2048113	ST MARY DR	3469	64.51869159	Local Street	10.25	65	Nothing	$0	-1	11.25	56	Scrub Seal	$7,840	6	5.25	91	Nothing	$0	-1	6.25	88	Nothing	$0	-1	7.25	83	Nothing	$0	-1	8.25	78	Nothing	$0	-1	9.25	72
259	2009617	JOYCE TURNER DR	4099	64.75467914	Local Street	10.25	65	Nothing	$0	-1	11.25	56	Scrub Seal	$9,264	6	5.25	91	Nothing	$0	-1	6.25	88	Nothing	$0	-1	7.25	83	Nothing	$0	-1	8.25	78	Nothing	$0	-1	9.25	72
267	5091109	JOY LEE LN	468	65	Local Street	10.25	65	Nothing	$0	-1	11.25	56	Scrub Seal	$1,058	6	5.25	91	Nothing	$0	-1	6.25	88	Nothing	$0	-1	7.25	83	Nothing	$0	-1	8.25	78	Nothing	$0	-1	9.25	72
411	3192875	JOY LEE LN	517	65	Local Street	10.25	65	Nothing	$0	-1	11.25	56	Scrub Seal	$1,168	6	5.25	91	Nothing	$0	-1	6.25	88	Nothing	$0	-1	7.25	83	Nothing	$0	-1	8.25	78	Nothing	$0	-1	9.25	72
422	2044977	MAXA DR	2266	65	Local Street	10.25	65	Nothing	$0	-1	11.25	56	Scrub Seal	$5,121	6	5.25	91	Nothing	$0	-1	6.25	88	Nothing	$0	-1	7.25	83	Nothing	$0	-1	8.25	78	Nothing	$0	-1	9.25	72
510	5095785	CASTING DR	2470	65	Local Street	10.25	65	Nothing	$0	-1	11.25	56	Scrub Seal	$5,582	6	5.25	91	Nothing	$0	-1	6.25	88	Nothing	$0	-1	7.25	83	Nothing	$0	-1	8.25	78	Nothing	$0	-1	9.25	72
46	3316908	NELSON HOUSER ST	1457	65.94623656	Local Street	10.13	66	Nothing	$0	-1	11.13	57	Scrub Seal	$3,293	6	5.13	91	Nothing	$0	-1	6.13	88	Nothing	$0	-1	7.13	84	Nothing	$0	-1	8.13	79	Nothing	$0	-1	9.13	73
202	3192866	JOY LEE LN	1102	66	Local Street	10.13	66	Nothing	$0	-1	11.13	57	Scrub Seal	$2,491	6	5.13	91	Nothing	$0	-1	6.13	88	Nothing	$0	-1	7.13	84	Nothing	$0	-1	8.13	79	Nothing	$0	-1	9.13	73
285	5399000	WATERFORD RUN WAY	1037	66	Local Street	10.13	66	Nothing	$0	-1	11.13	57	Scrub Seal	$2,344	6	5.13	91	Nothing	$0	-1	6.13	88	Nothing	$0	-1	7.13	84	Nothing	$0	-1	8.13	79	Nothing	$0	-1	9.13	73
341	3348669	GUNN LN	2935	66	Local Street	10.13	66	Nothing	$0	-1	11.13	57	Scrub Seal	$6,633	6	5.13	91	Nothing	$0	-1	6.13	88	Nothing	$0	-1	7.13	84	Nothing	$0	-1	8.13	79	Nothing	$0	-1	9.13	73
375	5189064	CALVIN COOLIDGE WAY	1013	65.5	Local Street	10.13	66	Nothing	$0	-1	11.13	57	Scrub Seal	$2,289	6	5.13	91	Nothing	$0	-1	6.13	88	Nothing	$0	-1	7.13	84	Nothing	$0	-1	8.13	79	Nothing	$0	-1	9.13	73
405	3287755	GUNN LN	1033	66	Local Street	10.13	66	Nothing	$0	-1	11.13	57	Scrub Seal	$2,335	6	5.13	91	Nothing	$0	-1	6.13	88	Nothing	$0	-1	7.13	84	Nothing	$0	-1	8.13	79	Nothing	$0	-1	9.13	73
427	2009609	E EGGLESTON ST	1113	66	Local Street	10.13	66	Nothing	$0	-1	11.13	57	Scrub Seal	$2,515	6	5.13	91	Nothing	$0	-1	6.13	88	Nothing	$0	-1	7.13	84	Nothing	$0	-1	8.13	79	Nothing	$0	-1	9.13	73
480	3213473	PECAN HILL CV	927	66	Local Street	10.13	66	Nothing	$0	-1	11.13	57	Scrub Seal	$2,095	6	5.13	91	Nothing	$0	-1	6.13	88	Nothing	$0	-1	7.13	84	Nothing	$0	-1	8.13	79	Nothing	$0	-1	9.13	73
528	2009567	E BROWNING ST	796	66	Local Street	10.13	66	Nothing	$0	-1	11.13	57	Scrub Seal	$1,799	6	5.13	91	Nothing	$0	-1	6.13	88	Nothing	$0	-1	7.13	84	Nothing	$0	-1	8.13	79	Nothing	$0	-1	9.13	73
589	3192850	JAMIE DR	1419	65.54878049	Local Street	10.13	66	Nothing	$0	-1	11.13	57	Scrub Seal	$3,207	6	5.13	91	Nothing	$0	-1	6.13	88	Nothing	$0	-1	7.13	84	Nothing	$0	-1	8.13	79	Nothing	$0	-1	9.13	73
7	2009502	E MURRAY AVE	1175	66.08333333	Local Street	10.00	67	Nothing	$0	-1	11.00	59	Nothing	$0	-1	12.00	50	Mill and Ove	$19,552	15	0.00	100	Nothing	$0	-1	1.00	99	Nothing	$0	-1	2.00	98	Nothing	$0	-1	3.00	96
99	3192842	JAMIE DR	1233	66.7583014	Local Street	10.00	67	Nothing	$0	-1	11.00	59	Nothing	$0	-1	12.00	50	Mill and Ove	$20,517	15	0.00	100	Nothing	$0	-1	1.00	99	Nothing	$0	-1	2.00	98	Nothing	$0	-1	3.00	96
222	2031548	S LA GRANGE ST	527	66.67628205	Local Street	10.00	67	Nothing	$0	-1	11.00	59	Nothing	$0	-1	12.00	50	Mill and Ove	$8,769	15	0.00	100	Nothing	$0	-1	1.00	99	Nothing	$0	-1	2.00	98	Nothing	$0	-1	3.00	96
225	5095769	CARILLON WAY	503	67	Local Street	10.00	67	Nothing	$0	-1	11.00	59	Nothing	$0	-1	12.00	50	Mill and Ove	$8,370	15	0.00	100	Nothing	$0	-1	1.00	99	Nothing	$0	-1	2.00	98	Nothing	$0	-1	3.00	96
293	2031545	E EGGLESTON ST	1471	66.21621622	Local Street	10.00	67	Nothing	$0	-1	11.00	59	Nothing	$0	-1	12.00	50	Mill and Ove	$24,477	15	0.00	100	Nothing	$0	-1	1.00	99	Nothing	$0	-1	2.00	98	Nothing	$0	-1	3.00	96
309	5091115	JOY LEE LN	1006	67	Local Street	10.00	67	Nothing	$0	-1	11.00	59	Nothing	$0	-1

OBJECTID_12	SEGMENTID	FULL_NAME	Area	PCI	Roadway Classification (code):	2021 PCI						2022 PCI						2023 PCI						2024 PCI						2025 PCI						2026 PCI						2027 PCI
					Year	0	Total	$572,365				1	Total	$572,451				2	Total	$572,223				3	Total	$572,207				4	Total	$572,609				5	Total	$572,193				5
				69.13105443	Average PCI	Est. Age	69.39057	Treatment	Cost	Pavement Life Addjustment		Est. Age	66.79798	Treatment	Cost	year extension		Est. Age	65.44781	Treatment	Cost	year extension		Est. Age	63.78114	Treatment	Cost	year extension		Est. Age	62.18013	Treatment	Cost	year extension		Est. Age	63.96465	Treatment	Cost	year extension		Est. Age	63.39731
94	2009717	E BRENHAM ST	1675	67	Primary Collector	10.00	67	Nothing	$0	-1		11.00	59	Nothing	$0	-1		12.00	50	Mill and Ove	$27,872	15		0.00	100	Nothing	$0	-1		1.00	99	Nothing	$0	-1		2.00	98	Nothing	$0	-1		3.00	96
31	5328042	CARILLON WAY	493	68	Local Street	9.84	68	Nothing	$0	-1		10.84	60	Chip Seal	$1,016	5		5.84	89	Nothing	$0	-1		6.84	85	Nothing	$0	-1		7.84	80	Nothing	$0	-1		8.84	75	Chip Seal	$1,016	5		3.84	94
58	2031556	BRENHAM ST	3320	67.42021277	Local Street	9.84	68	Nothing	$0	-1		10.84	60	Chip Seal	$6,839	5		5.84	89	Nothing	$0	-1		6.84	85	Nothing	$0	-1		7.84	80	Nothing	$0	-1		8.84	75	Chip Seal	$6,839	5		3.84	94
133	3192828	WATERFORD RUN WAY	1361	68	Local Street	9.84	68	Nothing	$0	-1		10.84	60	Chip Seal	$2,804	5		5.84	89	Nothing	$0	-1		6.84	85	Nothing	$0	-1		7.84	80	Nothing	$0	-1		8.84	75	Chip Seal	$2,804	5		3.84	94
145	5189045	SMITH GIN ST	2611	68	Local Street	9.84	68	Nothing	$0	-1		10.84	60	Chip Seal	$5,379	5		5.84	89	Nothing	$0	-1		6.84	85	Nothing	$0	-1		7.84	80	Nothing	$0	-1		8.84	75	Chip Seal	$5,379	5		3.84	94
295	5398996	WATERFORD RUN WAY	1278	68	Local Street	9.84	68	Nothing	$0	-1		10.84	60	Chip Seal	$2,633	5		5.84	89	Nothing	$0	-1		6.84	85	Nothing	$0	-1		7.84	80	Nothing	$0	-1		8.84	75	Chip Seal	$2,633	5		3.84	94
304	2031555	BURTON ST	2904	67.71421534	Local Street	9.84	68	Nothing	$0	-1		10.84	60	Chip Seal	$5,982	5		5.84	89	Nothing	$0	-1		6.84	85	Nothing	$0	-1		7.84	80	Nothing	$0	-1		8.84	75	Chip Seal	$5,982	5		3.84	94
316	3192818	STONEWATER BLVD	982	68	Local Street	9.84	68	Nothing	$0	-1		10.84	60	Nothing	$0	-1		11.84	51	Mill and Ove	$16,340	15		0.00	100	Nothing	$0	-1		1.00	99	Nothing	$0	-1		2.00	98	Nothing	$0	-1		3.00	96
417	2045950	MORGANS POINT ST	3176	67.55446727	Local Street	9.84	68	Nothing	$0	-1		10.84	60	Nothing	$0	-1		11.84	51	Nothing	$0	-1		12.84	43	Nothing	$0	-1		13.84	36	Nothing	$0	-1		14.84	30	Nothing	$0	-1		15.84	24
429	3316922	NELSON HOUSER ST	2942	67.83834499	Local Street	9.84	68	Nothing	$0	-1		10.84	60	Nothing	$0	-1		11.84	51	Nothing	$0	-1		12.84	43	Nothing	$0	-1		13.84	36	Nothing	$0	-1		14.84	30	Nothing	$0	-1		15.84	24
452	2046041	LIBERTY ST	3169	68	Local Street	9.84	68	Nothing	$0	-1		10.84	60	Nothing	$0	-1		11.84	51	Nothing	$0	-1		12.84	43	Nothing	$0	-1		13.84	36	Nothing	$0	-1		14.84	30	Nothing	$0	-1		15.84	24
504	5095767	CARILLON WAY	489	68	Local Street	9.84	68	Nothing	$0	-1		10.84	60	Nothing	$0	-1		11.84	51	Nothing	$0	-1		12.84	43	Nothing	$0	-1		13.84	36	Nothing	$0	-1		14.84	30	Nothing	$0	-1		15.84	24
523	3287743	CARRIAGE HILLS DR	234	68	Local Street	9.84	68	Nothing	$0	-1		10.84	60	Nothing	$0	-1		11.84	51	Nothing	$0	-1		12.84	43	Nothing	$0	-1		13.84	36	Nothing	$0	-1		14.84	30	Nothing	$0	-1		15.84	24
580	2009683	S BASTROP ST	1202	68	Local Street	9.84	68	Nothing	$0	-1		10.84	60	Nothing	$0	-1		11.84	51	Nothing	$0	-1		12.84	43	Nothing	$0	-1		13.84	36	Nothing	$0	-1		14.84	30	Nothing	$0	-1		15.84	24
183	2045945	MURCHISON ST	1991	69	Local Street	9.70	69	Nothing	$0	-1		10.70	61	Nothing	$0	-1		11.70	52	Nothing	$0	-1		12.70	44	Nothing	$0	-1		13.70	37	Nothing	$0	-1		14.70	30	Nothing	$0	-1		15.70	25
268	2037942	MURCHISON ST	1006	69	Local Street	9.70	69	Nothing	$0	-1		10.70	61	Nothing	$0	-1		11.70	52	Nothing	$0	-1		12.70	44	Nothing	$0	-1		13.70	37	Nothing	$0	-1		14.70	30	Nothing	$0	-1		15.70	25
310	2043994	HAMILTON POINT CIR	999	68.66	Local Street	9.70	69	Nothing	$0	-1		10.70	61	Nothing	$0	-1		11.70	52	Nothing	$0	-1		12.70	44	Nothing	$0	-1		13.70	37	Nothing	$0	-1		14.70	30	Nothing	$0	-1		15.70	25
318	3192835	PEBBLE RUN PATH	3203	68.77181615	Local Street	9.70	69	Nothing	$0	-1		10.70	61	Nothing	$0	-1		11.70	52	Nothing	$0	-1		12.70	44	Nothing	$0	-1		13.70	37	Nothing	$0	-1		14.70	30	Nothing	$0	-1		15.70	25
362	2043764	HAMILTON POINT CIR	4815	68.66	Local Street	9.70	69	Nothing	$0	-1		10.70	61	Nothing	$0	-1		11.70	52	Nothing	$0	-1		12.70	44	Nothing	$0	-1		13.70	37	Nothing	$0	-1		14.70	30	Nothing	$0	-1		15.70	25
408	2044981	MIZZEN ST	1230	68.68677098	Local Street	9.70	69	Nothing	$0	-1		10.70	61	Nothing	$0	-1		11.70	52	Nothing	$0	-1		12.70	44	Nothing	$0	-1		13.70	37	Nothing	$0	-1		14.70	30	Nothing	$0	-1		15.70	25
39	2046044	ATHENS ST	1006	70	Local Street	9.56	70	Nothing	$0	-1		10.56	62	Nothing	$0	-1		11.56	53	Nothing	$0	-1		12.56	45	Nothing	$0	-1		13.56	38	Nothing	$0	-1		14.56	31	Nothing	$0	-1		15.56	26
130	2045822	TOPSAIL DR	3055	69.5	Local Street	9.56	70	Nothing	$0	-1		10.56	62	Nothing	$0	-1		11.56	53	Nothing	$0	-1		12.56	45	Nothing	$0	-1		13.56	38	Nothing	$0	-1		14.56	31	Nothing	$0	-1		15.56	26
156	3287733	BELLA PKWY	265	70	Local Street	9.56	70	Nothing	$0	-1		10.56	62	Nothing	$0	-1		11.56	53	Nothing	$0	-1		12.56	45	Nothing	$0	-1		13.56	38	Nothing	$0	-1		14.56	31	Nothing	$0	-1		15.56	26
333	5091182	WALTER VAUGHN DR	3358	69.97227191	Local Street	9.56	70	Nothing	$0	-1		10.56	62	Nothing	$0	-1		11.56	53	Nothing	$0	-1		12.56	45	Nothing	$0	-1		13.56	38	Nothing	$0	-1		14.56	31	Nothing	$0	-1		15.56	26
406	3316904	JOHN RECTOR ST	1071	70	Local Street	9.56	70	Nothing	$0	-1		10.56	62	Nothing	$0	-1		11.56	53	Nothing	$0	-1		12.56	45	Nothing	$0	-1		13.56	38	Nothing	$0	-1		14.56	31	Nothing	$0	-1		15.56	26
435	3316869	WT GALLAWAY ST	1605	69.59563613	Local Street	9.56	70	Nothing	$0	-1		10.56	62	Nothing	$0	-1		11.56	53	Nothing	$0	-1		12.56	45	Nothing	$0	-1		13.56	38	Nothing	$0	-1		14.56	31	Nothing	$0	-1		15.56	26
199	3316857	PASEO DE PRESIDENTE BLVD	1515	70	Primary Collector	9.56	70	Nothing	$0	-1		10.56	62	Nothing	$0	-1		11.56	53	Nothing	$0	-1		12.56	45	Nothing	$0	-1		13.56	38	Nothing	$0	-1		14.56	31	Nothing	$0	-1		15.56	26
73	3213728	WEDDING DR	2194	70.18167421	Local Street	9.42	71	Nothing	$0	-1		10.42	63	Nothing	$0	-1		11.42	55	Scrub Seal	$4,958	6		5.42	90	Nothing	$0	-1		6.42	87	Nothing	$0	-1		7.42	82	Nothing	$0	-1		8.42	77
87	2045951	NAVASOTA ST	1509	70.29496951	Local Street	9.42	71	Nothing	$0	-1		10.42	63	Nothing	$0	-1		11.42	55	Scrub Seal	$3,410	6		5.42	90	Nothing	$0	-1		6.42	87	Nothing	$0	-1		7.42	82	Nothing	$0	-1		8.42	77
291	2040204	CARRIE MANOR ST	2890	70.36279813	Local Street	9.42	71	Nothing	$0	-1		10.42	63	Nothing	$0	-1		11.42	55	Scrub Seal	$6,531	6		5.42	90	Nothing	$0	-1		6.42	87	Nothing	$0	-1		7.42	82	Nothing	$0	-1		8.42	77
369	2038482	JARON DR	3565	70.65704023	Local Street	9.42	71	Nothing	$0	-1		10.42	63	Nothing	$0	-1		11.42	55	Scrub Seal	$8,057	6		5.42	90	Nothing	$0	-1		6.42	87	Nothing	$0	-1		7.42	82	Nothing	$0	-1		8.42	77
493	3500743	PINE NEEDLE ST	1512	70.46865413	Local Street	9.42	71	Nothing	$0	-1		10.42	63	Nothing	$0	-1		11.42	55	Scrub Seal	$3,417	6		5.42	90	Nothing	$0	-1		6.42	87	Nothing	$0	-1		7.42	82	Nothing	$0	-1		8.42	77
574	2047701	DIMMIT ST	3128	70.5	Local Street	9.42	71	Nothing	$0	-1		10.42	63	Nothing	$0	-1		11.42	55	Scrub Seal	$7,069	6		5.42	90	Nothing	$0	-1		6.42	87	Nothing	$0	-1		7.42	82	Nothing	$0	-1		8.42	77
97	3425731	BLAKE MANOR RD	2140	70.1	Primary Collector	9.42	71	Nothing	$0	-1		10.42	63	Nothing	$0	-1		11.42	55	Scrub Seal	$4,836	6		5.42	90	Nothing	$0	-1		6.42	87	Nothing	$0	-1		7.42	82	Nothing	$0	-1		8.42	77
289	3500747	PINE NEEDLE ST	2215	71.04010989	Local Street	9.28	72	Nothing	$0	-1		10.28	64	Nothing	$0	-1		11.28	56	Scrub Seal	$5,006	6		5.28	91	Nothing	$0	-1		6.28	87	Nothing	$0	-1		7.28	83	Nothing	$0	-1		8.28	78
294	2047413	CONSTELLATION DR	3072	72	Local Street	9.28	72	Nothing	$0	-1		10.28	64	Nothing	$0	-1		11.28	56	Scrub Seal	$6,943	6		5.28	91	Nothing	$0	-1		6.28	87	Nothing	$0	-1		7.28	83	Nothing	$0	-1		8.28	78
325	5380852	BOIS D ARC RD	534	71.19791667	Local Street	9.28	72	Nothing	$0	-1		10.28	64	Nothing	$0	-1		11.28	56	Scrub Seal	$1,207	6		5.28	91	Nothing	$0	-1		6.28	87	Nothing	$0	-1		7.28	83	Nothing	$0	-1		8.28	78
366	3345919	BOIS D ARC RD	465	71.19791667	Local Street	9.28	72	Nothing	$0	-1		10.28	64	Nothing	$0	-1		11.28	56	Scrub Seal	$1,051	6		5.28	91	Nothing	$0	-1		6.28	87	Nothing	$0	-1		7.28	83	Nothing	$0	-1		8.28	78
461	5470377	CHARLES ABRAHAM WAY	3024	71.5	Local Street	9.28	72	Nothing	$0	-1		10.28	64	Nothing	$0	-1		11.28	56	Scrub Seal	$6,834	6		5.28	91	Nothing	$0	-1		6.28	87	Nothing	$0	-1		7.28	83	Nothing	$0	-1		8.28	78
527	3213726	WEDDING DR	2838	72	Local Street	9.28	72	Nothing	$0	-1		10.28	64	Nothing	$0	-1		11.28	56	Scrub Seal	$6,414	6		5.28	91	Nothing	$0	-1		6.28	87	Nothing	$0	-1		7.28	83	Nothing	$0	-1		8.28	78
549	3213478	RING DR	2349	71.56496572	Local Street	9.28	72	Nothing	$0	-1		10.28	64	Nothing	$0	-1		11.28	56	Scrub Seal	$5,309	6		5.28	91	Nothing	$0	-1		6.28	87	Nothing	$0	-1		7.28	83	Nothing	$0	-1		8.28	78
105	2040254	E BRENHAM ST	3040	71.9	Primary Collector	9.28	72	Nothing	$0	-1		10.28	64	Nothing	$0	-1		11.28	56	Scrub Seal	$6,870	6		5.28	91	Nothing	$0	-1		6.28	87	Nothing	$0	-1		7.28	83	Nothing	$0	-1		8.28	78
283	2036921	BLAKE MANOR RD	2925	71.9	Primary Collector	9.28	72	Nothing	$0	-1		10.28	64	Nothing	$0	-1		11.28	56	Scrub Seal	$6,611	6		5.28	91	Nothing	$0	-1		6.28	87	Nothing	$0	-1		7.28	83	Nothing	$0	-1		8.28	78
65	2046049	LAPOYNOR ST	3172	72.41935484	Local Street	9.14	73	Nothing	$0	-1		10.14	65	Nothing	$0	-1		11.14	57	Scrub Seal	$7,169	6		5.14	91	Nothing	$0	-1		6.14	88	Nothing	$0	-1		7.14	84	Nothing	$0	-1		8.14	79
143	5091149	TIMBER ARCH LN	2284	72.83010432	Local Street	9.14	73	Nothing	$0	-1		10.14	65	Nothing	$0	-1		11.14	57	Scrub Seal	$5,162	6		5.14	91	Nothing	$0	-1		6.14	88	Nothing	$0	-1		7.14	84	Nothing	$0	-1		8.14	79
276	5937677	JEANNETTE RANKIN RD	2907	72.89687169	Local Street	9.14	73	Nothing	$0	-1		10.14	65	Nothing	$0	-1		11.14	57	Scrub Seal	$6,570	6		5.14	91	Nothing	$0	-1		6.14	88	Nothing	$0	-1		7.14	84	Nothing	$0	-1		8.14	79
284	2009631	N BURNET ST	1130	72.37878788	Local Street	9.14	73	Nothing	$0	-1		10.14	65	Nothing	$0	-1		11.14	57	Scrub Seal	$2,554	6		5.14	91	Nothing	$0	-1		6.14	88	Nothing	$0	-1		7.14	84	Nothing	$0	-1		8.14	79
355	5380229	CARBROOK RD	3283	72.27047523	Local Street	9.14	73	Nothing	$0	-1		10.14	65	Nothing	$0	-1		11.14	57	Scrub Seal	$7,420	6		5.14	91	Nothing	$0	-1		6.14	88	Nothing	$0	-1		7.14	84	Nothing	$0	-1		8.14	79
361	2009628	E EGGLESTON ST	665	72.26666667	Local Street	9.14	73	Nothing	$0	-1		10.14	65	Nothing	$0	-1		11.14	57	Scrub Seal	$1,503	6		5.14	91	Nothing	$0	-1		6.14	88	Nothing	$0	-1		7.14	84	Nothing	$0	-1		8.14	79
389	5189053	WT GALLAWAY ST	2570	72.64130435	Local Street	9.14	73	Nothing	$0	-1		10.14	65	Nothing	$0	-1		11.14	57	Scrub Seal	$5,808	6		5.14	91	Nothing	$0	-1		6.14	88	Nothing	$0	-1		7.14	84	Nothing	$0	-1		8.14	79
481	2047703	BASTROP ST	1016	73	Local Street	9.14	73	Nothing	$0	-1		10.14	65	Nothing	$0	-1		11.14	57	Scrub Seal	$2,296	6		5.14	91	Nothing	$0	-1		6.14	88	Nothing	$0	-1		7.14	84	Nothing	$0	-1		8.14	79
566	3310535	HIGH SIERRA ST	1739	73	Local Street	9.14	73	Nothing	$0	-1		10.14	65	Nothing	$0	-1		11.14	57	Scrub Seal	$3,930	6		5.14	91	Nothing	$0	-1		6.14	88	Nothing	$0	-1		7.14	84	Nothing	$0	-1		8.14	79
567	2009590	N LOCKHART ST	1171	72.02777778	Local Street	9.14	73	Nothing	$0	-1		10.14	65	Nothing	$0	-1		11.14	57	Scrub Seal	$2,646	6		5.14	91	Nothing	$0	-1		6.14	88	Nothing	$0	-1		7.14	84	Nothing	$0	-1		8.14	79
595	2045821	MIZZEN ST	978	72.67857143	Local Street	9.14	73	Nothing	$0	-1		10.14	65	Nothing	$0	-1		11.14	57	Scrub Seal	$2,210	6		5.14	91	Nothing	$0	-1		6.14	88	Nothing	$0	-1		7.14	84	Nothing	$0	-1		8.14	79
30	5081463	PERLANGE PASS	637	73.75	Local Street	9.00	74	Nothing	$0	-1		10.00	67	Nothing	$0	-1		11.00	59	Scrub Seal	$1,440	6		5.00	92	Nothing	$0	-1		6.00	89	Nothing	$0	-1		7.00	85	Nothing	$0	-1		8.00	80
63	5189051	JAMES MANOR ST	341	73.25	Local Street	9.00	74	Nothing	$0	-1		10.00	67	Nothing	$0	-1		11.00	59	Scrub Seal	$771	6		5.00	92	Nothing	$0	-1		6.00	89	Nothing	$0	-1		7.00	85	Nothing	$0	-1		8.00	80
114	5366614	JAMES MANOR ST	1474	73.25449294	Local Street	9.00	74	Nothing	$0	-1		10.00	67	Nothing	$0	-1		11.00	59	Scrub Seal	$3,331	6		5.00	92	Nothing	$0	-1		6.00	89	Nothing	$0	-1		7.00	85	Nothing	$0	-1		8.00	80
126	3310555	FOREST SAGE ST	1784	74	Local Street	9.00	74	Nothing	$0	-1		10.00	67	Nothing	$0	-1		11.00	59	Scrub Seal	$4,032	6		5.00	92	Nothing	$0	-1		6.00	89	Nothing	$0	-1		7.00	85	Nothing	$0	-1		8.00	80
215	2048114	BELLA PKWY	2508	73.31238095	Local Street	9.00	74	Nothing	$0	-1		10.00	67	Nothing	$0	-1		11.00	59	Scrub Seal	$5,668	6		5.00	92	Nothing	$0	-1		6.00	89	Nothing	$0	-1		7.00	85	Nothing	$0	-1		8.00	80
220	3192819	WATERFORD RUN WAY	2921	73.08851351	Local Street	9.00	74	Nothing	$0	-1		10.00	67	Nothing	$0	-1		11.00	59	Scrub Seal	$6,601	6		5.00	92	Nothing	$0	-1		6.00	89	Nothing	$0	-1		7.00	85	Nothing	$0	-1		8.00	80
257	5365799	WT GALLAWAY ST	1578	73.09	Local Street	9.00	74	Nothing	$0	-1		10.00	67	Nothing	$0	-1		11.00	59	Nothing	$0	-1		12.00	50	Mill and Ove	$26,258	15		0.00	100	Nothing	$0	-1		1.00	99	Nothing	$0	-1		2.00	98
400	2047412	MARIE LN	4185	74	Local Street	9.00	74	Nothing	$0	-1		10.00	67	Nothing	$0	-1		11.00	59	Nothing	$0	-1		12.00	50	Mill and Ove	$69,638	15		0.00	100	Nothing	$0	-1		1.00	99	Nothing	$0	-1		2.00	98
446	3310551	HIGH SIERRA ST	1491	73.5	Local Street	9.00	74	Nothing	$0	-1		10.00	67	Nothing	$0	-1		11.00	59	Nothing	$0	-1		12.00	50	Mill and Ove	$24,810	15		0.00	100	Nothing	$0	-1		1.00	99	Nothing	$0	-1		2.00	98
470	5365897	WT GALLAWAY ST	592	73.09	Local Street	9.00	74	Nothing	$0	-1		10.00	67	Nothing	$0	-1		11.00	59	Nothing	$0	-1		12.00	50	Mill and Ove	$9,851	15		0.00	100	Nothing	$0	-1		1.00	99	Nothing	$0	-1		2.00	98
496	5380231	CAMBRIAN RD	3968	73.84307018	Local Street	9.00	74	Nothing	$0	-1		10.00	67	Nothing	$0	-1		11.00	59	Nothing	$0	-1		12.00	50	Mill and Ove	$66,028	15		0.00	100	Nothing	$0	-1		1.00	99	Nothing	$0	-1		2.00	98
533	5365911	WT GALLAWAY ST	630	73.09	Local Street	9.00	74	Nothing	$0	-1		10.00	67	Nothing	$0	-1		11.00	59	Nothing	$0	-1		12.00	50	Mill and Ove	$10,483	15		0.00	100	Nothing	$0	-1		1.00	99	Nothing	$0	-1		2.00	98
536	5306121	ALMODINE RD	2487	73.42	Local Street	9.00	74	Nothing	$0	-1		10.00	67	Nothing	$0	-1		11.00	59	Nothing	$0	-1		12.00	50	Mill and Ove	$41,384	15		0.00	100	Nothing	$0	-1		1.00	99	Nothing	$0	-1		2.00	98
581	2044974	GREENBURY DR	1939	73.36615385	Local Street	9.00	74	Nothing	$0	-1		10.00	67	Nothing	$0	-1		11.00	59	Nothing	$0	-1		12.00	50	Mill and Ove	$32,265	15		0.00	100	Nothing	$0	-1		1.00	99	Nothing	$0	-1		2.00	98
12	5081444	PASEO DE PRESIDENTE BLVD	2070	74	Primary Collector	9.00	74	Nothing	$0	-1		10.00	67	Nothing	$0	-1		11.00	59	Nothing	$0	-1		12.00	50	Nothing	$0	-1		13.00	42	Nothing	$0	-1		14.00	35	Nothing	$0	-1		15.00	29
67	2045944	MURCHISON ST	2501	74.26871171	Local Street	8.84	75	Nothing	$0	-1		9.84	68	Nothing	$0	-1		10.84	60	Nothing	$0	-1		11.84	51	Nothing	$0	-1		12.84	43	Nothing	$0	-1		13.84	36	Nothing	$0	-1		14.84	30
244	2045957	ATHENS ST	985	74.98850575	Local Street	8.84	75	Nothing	$0	-1		9.84	68	Nothing	$0	-1		10.84	60	Nothing	$0	-1		11.84	51	Nothing	$0	-1		12.84	43	Nothing	$0	-1		13.84	36	Nothing	$0	-1		14.84	30
252	5381173	CHARLES ABRAHAM WAY	3465	74.5	Local Street	8.84	75	Nothing	$0	-1		9.84	68	Nothing	$0	-1		10.84	60	Nothing	$0	-1		11.84	51	Nothing	$0	-1		12.84	43	Nothing	$0	-1		13.84	36	Nothing	$0	-1		14.84	30
261	2009637	E BOYCE ST	1123	74.06563181	Local Street	8.84	75	Nothing	$0	-1		9.84	68	Nothing	$0	-1		10.84	60	Nothing	$0	-1		11.84	51	Nothing	$0	-1		12.84	43	Nothing	$0	-1		13.84	36	Nothing	$0	-1		14.84	30
263	5120178	TIMBER ARCH LN	2370	74.37762238	Local Street	8.84	75	Nothing	$0	-1		9.84	68	Nothing	$0	-1		10.84	60	Nothing	$0	-1		11.84	51	Nothing	$0	-1		12.84	43	Nothing	$0	-1		13.84	36	Nothing	$0	-1		14.84	30
296	2047700	ATHENS ST	1085	74.51136364	Local Street	8.84	75	Nothing	$0	-1		9.84	68	Nothing	$0	-1		10.84	60	Nothing	$0	-1		11.84	51	Nothing	$0	-1		12.84	43	Nothing	$0	-1		13.84	36	Nothing	$0	-1		14.84	30
306	2036439	HAMILTON POINT CIR	3134	74.26	Local Street	8.84	75	Nothing	$0	-1		9.84	68	Nothing	$0	-1		10.84	60	Nothing	$0	-1		11.84	51	Nothing	$0	-1		12.84	43	Nothing	$0	-1		13.84	36	Nothing	$0	-1		14.84	30
311	3316901	TAYSHAS ST	1674	74.46875	Local Street	8.84	75	Nothing	$0	-1		9.84	68	Nothing	$0	-1		10.84	60	Nothing	$0	-1		11.84	51	Nothing	$0	-1		12.84	43	Nothing	$0	-1		13.84	36	Nothing	$0	-1		14.84	30
327	3316919	NELSON HOUSER ST	1102	74.37210648	Local Street	8.84	75	Nothing	$0	-1		9.84	68	Nothing	$0	-1		10.84	60	Nothing	$0	-1		11.84	51	Nothing	$0	-1		12.84	43	Nothing	$0	-1		13.84	36	Nothing	$0	-1		14.84	30
482	5366463	NELSON HOUSER ST	958	74.12	Local Street	8.84	75	Nothing	$0	-1		9.84	68	Nothing	$0	-1		10.84

OBJECTID_12	SEGMENTID	FULL_NAME	Area	PCI	Roadway Classification (code):	2021 PCI					2022 PCI					2023 PCI					2024 PCI					2025 PCI					2026 PCI					2027 PCI
					Year	0	Total	$572,365			1	Total	$572,451			2	Total	$572,223			3	Total	$572,207			4	Total	$572,609			5	Total	$572,193			5
				69.13105443	Average PCI	Est. Age	69.39057	Treatment	Cost	Pavement Life Addjustment	Est. Age	66.79798	Treatment	Cost	year extension	Est. Age	65.44781	Treatment	Cost	year extension	Est. Age	63.78114	Treatment	Cost	year extension	Est. Age	62.18013	Treatment	Cost	year extension	Est. Age	63.96465	Treatment	Cost	year extension	Est. Age	63.39731
280	5937646	SAMUEL ADAMS DR	2804	77	Local Street	8.51	77	Nothing	$0	-1	9.51	70	Nothing	$0	-1	10.51	62	Nothing	$0	-1	11.51	54	Nothing	$0	-1	12.51	45	Nothing	$0	-1	13.51	38	Nothing	$0	-1	14.51	32
387	5366435	PERLANGE PASS	2607	76.07058824	Local Street	8.51	77	Nothing	$0	-1	9.51	70	Nothing	$0	-1	10.51	62	Nothing	$0	-1	11.51	54	Nothing	$0	-1	12.51	45	Nothing	$0	-1	13.51	38	Nothing	$0	-1	14.51	32
455	5420551	HARRY S TRUMAN DR	2997	76.5	Local Street	8.51	77	Nothing	$0	-1	9.51	70	Nothing	$0	-1	10.51	62	Nothing	$0	-1	11.51	54	Nothing	$0	-1	12.51	45	Nothing	$0	-1	13.51	38	Nothing	$0	-1	14.51	32
499	5361686	JAMIE DR	1082	76.58918618	Local Street	8.51	77	Nothing	$0	-1	9.51	70	Nothing	$0	-1	10.51	62	Nothing	$0	-1	11.51	54	Nothing	$0	-1	12.51	45	Nothing	$0	-1	13.51	38	Nothing	$0	-1	14.51	32
522	5428061	RIPRAP DR	2649	76.5	Local Street	8.51	77	Nothing	$0	-1	9.51	70	Nothing	$0	-1	10.51	62	Nothing	$0	-1	11.51	54	Nothing	$0	-1	12.51	45	Nothing	$0	-1	13.51	38	Nothing	$0	-1	14.51	32
149	5428053	STRATA RD	1602	77.5	Local Street	8.34	78	Nothing	$0	-1	9.34	71	Nothing	$0	-1	10.34	64	Nothing	$0	-1	11.34	55	Scrub Seal	$3,621	6	5.34	90	Rejuvenating	$1,073	4	1.34	98	Nothing	$0	-1	2.34	97
150	5366431	PERLANGE PASS	1226	77.11111111	Local Street	8.34	78	Nothing	$0	-1	9.34	71	Nothing	$0	-1	10.34	64	Nothing	$0	-1	11.34	55	Scrub Seal	$2,771	6	5.34	90	Rejuvenating	$821	4	1.34	98	Nothing	$0	-1	2.34	97
190	5373098	ANDREW JOHNSON DR	200	77.83	Local Street	8.34	78	Nothing	$0	-1	9.34	71	Nothing	$0	-1	10.34	64	Nothing	$0	-1	11.34	55	Scrub Seal	$452	6	5.34	90	Rejuvenating	$134	4	1.34	98	Nothing	$0	-1	2.34	97
203	2009573	W WHEELER ST	1113	77.5	Local Street	8.34	78	Nothing	$0	-1	9.34	71	Nothing	$0	-1	10.34	64	Nothing	$0	-1	11.34	55	Scrub Seal	$2,515	6	5.34	90	Rejuvenating	$746	4	1.34	98	Nothing	$0	-1	2.34	97
245	5366708	ANDREW JOHNSON DR	1440	77.82734275	Local Street	8.34	78	Nothing	$0	-1	9.34	71	Nothing	$0	-1	10.34	64	Nothing	$0	-1	11.34	55	Scrub Seal	$3,254	6	5.34	90	Rejuvenating	$965	4	1.34	98	Nothing	$0	-1	2.34	97
251	5081469	PERLANGE PASS	592	77.11	Local Street	8.34	78	Nothing	$0	-1	9.34	71	Nothing	$0	-1	10.34	64	Nothing	$0	-1	11.34	55	Scrub Seal	$1,338	6	5.34	90	Rejuvenating	$397	4	1.34	98	Nothing	$0	-1	2.34	97
328	2045953	BASTROP ST	1939	77.5	Local Street	8.34	78	Nothing	$0	-1	9.34	71	Nothing	$0	-1	10.34	64	Nothing	$0	-1	11.34	55	Scrub Seal	$4,382	6	5.34	90	Rejuvenating	$1,299	4	1.34	98	Nothing	$0	-1	2.34	97
402	5702634	GEORGE MASON AVE	1784	78	Local Street	8.34	78	Nothing	$0	-1	9.34	71	Nothing	$0	-1	10.34	64	Nothing	$0	-1	11.34	55	Scrub Seal	$4,032	6	5.34	90	Rejuvenating	$1,195	4	1.34	98	Nothing	$0	-1	2.34	97
404	5361709	RIPARIAN RD	2025	78	Local Street	8.34	78	Nothing	$0	-1	9.34	71	Nothing	$0	-1	10.34	64	Nothing	$0	-1	11.34	55	Scrub Seal	$4,577	6	5.34	90	Rejuvenating	$1,357	4	1.34	98	Nothing	$0	-1	2.34	97
478	5680273	GYPSUM MILL RD	2380	77.5	Local Street	8.34	78	Nothing	$0	-1	9.34	71	Nothing	$0	-1	10.34	64	Nothing	$0	-1	11.34	55	Scrub Seal	$5,379	6	5.34	90	Rejuvenating	$1,595	4	1.34	98	Nothing	$0	-1	2.34	97
491	3192847	JAMIE DR	1154	77.92857143	Local Street	8.34	78	Nothing	$0	-1	9.34	71	Nothing	$0	-1	10.34	64	Nothing	$0	-1	11.34	55	Scrub Seal	$2,608	6	5.34	90	Rejuvenating	$773	4	1.34	98	Nothing	$0	-1	2.34	97
569	5361713	RIPARIAN RD	1826	78	Local Street	8.34	78	Nothing	$0	-1	9.34	71	Nothing	$0	-1	10.34	64	Nothing	$0	-1	11.34	55	Scrub Seal	$4,127	6	5.34	90	Nothing	$0	-1	6.34	87	Nothing	$0	-1	7.34	83
594	5361989	STRATA RD	379	77.5	Local Street	8.34	78	Nothing	$0	-1	9.34	71	Nothing	$0	-1	10.34	64	Nothing	$0	-1	11.34	55	Scrub Seal	$857	6	5.34	90	Nothing	$0	-1	6.34	87	Nothing	$0	-1	7.34	83
3	5361676	TINAJERO WAY	1581	79	Local Street	8.17	79	Nothing	$0	-1	9.17	72	Nothing	$0	-1	10.17	65	Nothing	$0	-1	11.17	57	Scrub Seal	$3,573	6	5.17	91	Nothing	$0	-1	6.17	88	Nothing	$0	-1	7.17	84
64	2009611	E EGGLESTON ST	1133	78.64193548	Local Street	8.17	79	Nothing	$0	-1	9.17	72	Nothing	$0	-1	10.17	65	Nothing	$0	-1	11.17	57	Scrub Seal	$2,561	6	5.17	91	Nothing	$0	-1	6.17	88	Nothing	$0	-1	7.17	84
119	5628783	NATHAN SCOTT WAY	1498	79	Local Street	8.17	79	Nothing	$0	-1	9.17	72	Nothing	$0	-1	10.17	65	Nothing	$0	-1	11.17	57	Scrub Seal	$3,385	6	5.17	91	Nothing	$0	-1	6.17	88	Nothing	$0	-1	7.17	84
175	2009659	N BURNET ST	1116	78.52631579	Local Street	8.17	79	Nothing	$0	-1	9.17	72	Nothing	$0	-1	10.17	65	Nothing	$0	-1	11.17	57	Scrub Seal	$2,522	6	5.17	91	Nothing	$0	-1	6.17	88	Nothing	$0	-1	7.17	84
207	5306125	BOUDIN CT	1605	78.5	Local Street	8.17	79	Nothing	$0	-1	9.17	72	Nothing	$0	-1	10.17	65	Nothing	$0	-1	11.17	57	Scrub Seal	$3,627	6	5.17	91	Nothing	$0	-1	6.17	88	Nothing	$0	-1	7.17	84
226	5937664	GEORGE MASON AVE	2366	79	Local Street	8.17	79	Nothing	$0	-1	9.17	72	Nothing	$0	-1	10.17	65	Nothing	$0	-1	11.17	57	Scrub Seal	$5,347	6	5.17	91	Nothing	$0	-1	6.17	88	Nothing	$0	-1	7.17	84
233	2036438	HAMILTON POINT CIR	2032	79	Local Street	8.17	79	Nothing	$0	-1	9.17	72	Nothing	$0	-1	10.17	65	Nothing	$0	-1	11.17	57	Scrub Seal	$4,592	6	5.17	91	Nothing	$0	-1	6.17	88	Nothing	$0	-1	7.17	84
356	5420512	WILLIAM MC KINLEY WAY	1998	79	Local Street	8.17	79	Nothing	$0	-1	9.17	72	Nothing	$0	-1	10.17	65	Nothing	$0	-1	11.17	57	Scrub Seal	$4,515	6	5.17	91	Nothing	$0	-1	6.17	88	Nothing	$0	-1	7.17	84
372	5381157	SHERRI BERRY WAY	3792	78.5	Local Street	8.17	79	Nothing	$0	-1	9.17	72	Nothing	$0	-1	10.17	65	Nothing	$0	-1	11.17	57	Scrub Seal	$8,570	6	5.17	91	Nothing	$0	-1	6.17	88	Nothing	$0	-1	7.17	84
373	5361911	ANDESITE RD	3221	78.5	Local Street	8.17	79	Nothing	$0	-1	9.17	72	Nothing	$0	-1	10.17	65	Nothing	$0	-1	11.17	57	Scrub Seal	$7,279	6	5.17	91	Nothing	$0	-1	6.17	88	Nothing	$0	-1	7.17	84
376	2009585	N LA GRANGE ST	1157	78.5	Local Street	8.17	79	Nothing	$0	-1	9.17	72	Nothing	$0	-1	10.17	65	Nothing	$0	-1	11.17	57	Scrub Seal	$2,615	6	5.17	91	Nothing	$0	-1	6.17	88	Nothing	$0	-1	7.17	84
378	5470375	SAMUEL WELCH WAY	1237	78.5	Local Street	8.17	79	Nothing	$0	-1	9.17	72	Nothing	$0	-1	10.17	65	Nothing	$0	-1	11.17	57	Scrub Seal	$2,796	6	5.17	91	Nothing	$0	-1	6.17	88	Nothing	$0	-1	7.17	84
398	5702621	SAMUEL WELCH WAY	2291	78.46376812	Local Street	8.17	79	Nothing	$0	-1	9.17	72	Nothing	$0	-1	10.17	65	Nothing	$0	-1	11.17	57	Scrub Seal	$5,178	6	5.17	91	Nothing	$0	-1	6.17	88	Nothing	$0	-1	7.17	84
529	5189049	SMITH GIN ST	307	78.36813187	Local Street	8.17	79	Nothing	$0	-1	9.17	72	Nothing	$0	-1	10.17	65	Nothing	$0	-1	11.17	57	Scrub Seal	$694	6	5.17	91	Nothing	$0	-1	6.17	88	Nothing	$0	-1	7.17	84
544	5575469	LAPOYNOR ST	2421	78.79090909	Local Street	8.17	79	Nothing	$0	-1	9.17	72	Nothing	$0	-1	10.17	65	Nothing	$0	-1	11.17	57	Scrub Seal	$5,471	6	5.17	91	Nothing	$0	-1	6.17	88	Nothing	$0	-1	7.17	84
565	5366476	SMITH GIN ST	579	78.36813187	Local Street	8.17	79	Nothing	$0	-1	9.17	72	Nothing	$0	-1	10.17	65	Nothing	$0	-1	11.17	57	Scrub Seal	$1,309	6	5.17	91	Nothing	$0	-1	6.17	88	Nothing	$0	-1	7.17	84
383	2009656	W PARSONS ST	1690	78.54831933	Primary Collector	8.17	79	Nothing	$0	-1	9.17	72	Nothing	$0	-1	10.17	65	Nothing	$0	-1	11.17	57	Scrub Seal	$3,819	6	5.17	91	Nothing	$0	-1	6.17	88	Nothing	$0	-1	7.17	84
75	5399008	GREYWACKE DR	1040	79.40540541	Local Street	8.00	80	Nothing	$0	-1	9.00	74	Nothing	$0	-1	10.00	67	Nothing	$0	-1	11.00	59	Nothing	$0	-1	12.00	50	Mill and Ove	$17,306	15	0.00	100	Nothing	$0	-1	1.00	99
76	2009564	N LA GRANGE ST	1116	80	Local Street	8.00	80	Nothing	$0	-1	9.00	74	Nothing	$0	-1	10.00	67	Nothing	$0	-1	11.00	59	Nothing	$0	-1	12.00	50	Mill and Ove	$18,570	15	0.00	100	Nothing	$0	-1	1.00	99
91	5381179	SHERRI BERRY WAY	1102	80	Local Street	8.00	80	Nothing	$0	-1	9.00	74	Nothing	$0	-1	10.00	67	Nothing	$0	-1	11.00	59	Nothing	$0	-1	12.00	50	Mill and Ove	$18,337	15	0.00	100	Nothing	$0	-1	1.00	99
127	5091143	MASON STONE LN	468	79.79166667	Local Street	8.00	80	Nothing	$0	-1	9.00	74	Nothing	$0	-1	10.00	67	Nothing	$0	-1	11.00	59	Nothing	$0	-1	12.00	50	Mill and Ove	$7,788	15	0.00	100	Nothing	$0	-1	1.00	99
132	5412163	MILLARD FILLMORE ST	672	79.66477273	Local Street	8.00	80	Nothing	$0	-1	9.00	74	Nothing	$0	-1	10.00	67	Nothing	$0	-1	11.00	59	Nothing	$0	-1	12.00	50	Mill and Ove	$11,182	15	0.00	100	Nothing	$0	-1	1.00	99
176	3192858	MASON STONE LN	503	79.79166667	Local Street	8.00	80	Nothing	$0	-1	9.00	74	Nothing	$0	-1	10.00	67	Nothing	$0	-1	11.00	59	Nothing	$0	-1	12.00	50	Mill and Ove	$8,370	15	0.00	100	Nothing	$0	-1	1.00	99
179	5366739	WOODROW WILSON ST	1268	79.67182663	Local Street	8.00	80	Nothing	$0	-1	9.00	74	Nothing	$0	-1	10.00	67	Nothing	$0	-1	11.00	59	Nothing	$0	-1	12.00	50	Mill and Ove	$21,100	15	0.00	100	Nothing	$0	-1	1.00	99
191	5361668	TINAJERO WAY	1171	79.45454545	Local Street	8.00	80	Nothing	$0	-1	9.00	74	Nothing	$0	-1	10.00	67	Nothing	$0	-1	11.00	59	Nothing	$0	-1	12.00	50	Mill and Ove	$19,485	15	0.00	100	Nothing	$0	-1	1.00	99
205	5625365	MILLARD FILLMORE ST	400	79.66477273	Local Street	8.00	80	Nothing	$0	-1	9.00	74	Nothing	$0	-1	10.00	67	Nothing	$0	-1	11.00	59	Nothing	$0	-1	12.00	50	Mill and Ove	$6,656	15	0.00	100	Nothing	$0	-1	1.00	99
274	5625373	HENRY A WALLACE LN	964	80	Local Street	8.00	80	Nothing	$0	-1	9.00	74	Nothing	$0	-1	10.00	67	Nothing	$0	-1	11.00	59	Nothing	$0	-1	12.00	50	Mill and Ove	$16,041	15	0.00	100	Nothing	$0	-1	1.00	99
279	2036916	HAMILTON POINT CIR	1030	79.61428571	Local Street	8.00	80	Nothing	$0	-1	9.00	74	Nothing	$0	-1	10.00	67	Nothing	$0	-1	11.00	59	Nothing	$0	-1	12.00	50	Mill and Ove	$17,139	15	0.00	100	Nothing	$0	-1	1.00	99
302	5625419	CHARLES W FAIRBANKS LN	1478	79.5	Local Street	8.00	80	Nothing	$0	-1	9.00	74	Nothing	$0	-1	10.00	67	Nothing	$0	-1	11.00	59	Nothing	$0	-1	12.00	50	Mill and Ove	$24,594	15	0.00	100	Nothing	$0	-1	1.00	99
345	5381165	MARK CHRISTOPHER WAY	1436	79.45394737	Local Street	8.00	80	Nothing	$0	-1	9.00	74	Nothing	$0	-1	10.00	67	Nothing	$0	-1	11.00	59	Nothing	$0	-1	12.00	50	Mill and Ove	$23,895	15	0.00	100	Nothing	$0	-1	1.00	99
348	5420516	WILLIAM MC KINLEY WAY	1526	80	Local Street	8.00	80	Nothing	$0	-1	9.00	74	Nothing	$0	-1	10.00	67	Nothing	$0	-1	11.00	59	Nothing	$0	-1	12.00	50	Mill and Ove	$25,393	15	0.00	100	Nothing	$0	-1	1.00	99
377	5381161	MARK CHRISTOPHER WAY	2297	79.31021394	Local Street	8.00	80	Nothing	$0	-1	9.00	74	Nothing	$0	-1	10.00	67	Nothing	$0	-1	11.00	59	Nothing	$0	-1	12.00	50	Mill and Ove	$38,222	15	0.00	100	Nothing	$0	-1	1.00	99
390	2009586	E WHEELER ST	1116	79.03030303	Local Street	8.00	80	Nothing	$0	-1	9.00	74	Nothing	$0	-1	10.00	67	Nothing	$0	-1	11.00	59	Nothing	$0	-1	12.00	50	Nothing	$0	-1	13.00	42	Nothing	$0	-1	14.00	35
414	2009538	N LA GRANGE ST	1099	80	Local Street	8.00	80	Nothing	$0	-1	9.00	74	Nothing	$0	-1	10.00	67	Nothing	$0	-1	11.00	59	Nothing	$0	-1	12.00	50	Nothing	$0	-1	13.00	42	Nothing	$0	-1	14.00	35
418	5679358	TUFF RD	1030	80	Local Street	8.00	80	Nothing	$0	-1	9.00	74	Nothing	$0	-1	10.00	67	Nothing	$0	-1	11.00	59	Nothing	$0	-1	12.00	50	Nothing	$0	-1	13.00	42	Nothing	$0	-1	14.00	35
520	5420508	WOODROW WILSON ST	1316	80	Local Street	8.00	80	Nothing	$0	-1	9.00	74	Nothing	$0	-1	10.00	67	Nothing	$0	-1	11.00	59	Nothing	$0	-1	12.00	50	Nothing	$0	-1	13.00	42	Nothing	$0	-1	14.00	35
551	2009556	W BROWNING ST	1130	80	Local Street	8.00	80	Nothing	$0	-1	9.00	74	Nothing	$0	-1	10.00	67	Nothing	$0	-1	11.00	59	Nothing	$0	-1	12.00	50	Nothing	$0	-1	13.00	42	Nothing	$0	-1	14.00	35
573	5625408	HENRY A WALLACE LN	1423	79.5	Local Street	8.00	80	Nothing	$0	-1	9.00	74	Nothing	$0	-1	10.00	67	Nothing	$0	-1	11.00	59	Nothing	$0	-1	12.00	50	Nothing	$0	-1	13.00	42	Nothing	$0	-1	14.00	35
587	5702693	GEORGE NORRIS	1064	80	Local Street	8.00	80	Nothing	$0	-1	9.00	74	Nothing	$0	-1	10.00	67	Nothing	$0	-1	11.00	59	Nothing	$0	-1	12.00	50	Nothing	$0	-1	13.00	42	Nothing	$0	-1	14.00	35
18	5702712	JOHN CALHOUN DR	3252	80.86938202	Local Street	7.80	81	Nothing	$0	-1	8.80	75	Nothing	$0	-1	9.80	68	Nothing	$0	-1	10.80	60	Chip Seal	$6,699	5	5.80	89	Nothing	$0	-1	6.80	85	Nothing	$0	-1	7.80	80
50	5937662	SAMUEL ADAMS DR	1002	80.7	Local Street	7.80	81	Nothing	$0	-1	8.80	75	Nothing	$0	-1	9.80	68	Nothing	$0	-1	10.80	60	Chip Seal	$2,064	5	5.80	89	Nothing	$0	-1	6.80	85	Nothing	$0	-1	7.80	80
60	2036915	HAMILTON POINT CIR	1013	81	Local Street	7.80	81	Nothing	$0	-1	8.80	75	Nothing	$0	-1	9.80	68	Nothing	$0	-1	10.80	60	Chip Seal	$2,087	5	5.80	89	Nothing	$0	-1	6.80	85	Nothing	$0	-1	7.80	80
122	5398998	STONERIDGE GAP LN	1033	80.83974359	Local Street	7.80	81	Nothing	$0	-1	8.80	75	Nothing	$0	-1	9.80	68	Nothing	$0	-1	10.80	60	Chip Seal	$2,128	5	5.80	89	Nothing	$0	-1	6.80	85	Nothing	$0	-1	7.80	80
137	2009588	E WHEELER ST	1137	80.88	Local Street	7.80	81	Nothing	$0	-1	8.80	75	Nothing	$0	-1	9.80	68	Nothing	$0	-1	10.80	60	Nothing	$0	-1	11.80	51	Nothing	$0	-1	12.80	43	Nothing	$0	-1	13.80	36
140	5095787	PEALING WAY	551	81	Local Street	7.80	81	Nothing	$0	-1	8.80	75	Nothing	$0	-1	9.80	68	Nothing	$0	-1	10.80	60	Nothing	$0	-1	11.80	51	Nothing	$0	-1	12.80	43	Nothing	$0	-1	13.80	36
146	5361680	ALMODINE RD	1061	80.34615385	Local Street	7.80	81	Nothing	$0	-1	8.80	75	Nothing	$0	-1	9.80	68	Nothing	$0	-1	10.80	60	Nothing	$0	-1	11.80	51	Nothing	$0	-1	12.80	43	Nothing	$0	-1	13.80	36
152	5575451	COMEDERO WAY	1757	80.5	Local Street	7.80	81	Nothing	$0	-1	8.80	75	Nothing	$0	-1	9.80	68	Nothing	$0	-1	10.80	60	Nothing	$0	-1	11.80	51	Nothing	$0	-1	12.80	43	Nothing	$0	-1	13.80	36
178	5702708	JOHN CALHOUN DR	1715	81	Local Street	7.80	81	Nothing	$0	-1	8.80	75	Nothing	$0	-1	9.80	68	Nothing	$0	-1	10.80	60	Nothing	$0	-1	11.80	51	Nothing	$0	-1	12.80	43	Nothing	$0	-1	13.80	36
342	2009591	E WHEELER ST	1164	80.88	Local Street	7.80	81	Nothing	$0	-1	8.80	75	Nothing	$0	-1	9.80	68	Nothing	$0	-1	10.80	60	Nothing	$0	-1	11.80	51	Nothing	$0	-1	12.80	43	Nothing	$0	-1	13.80	36
358	2009608	N LA GRANGE ST	1137	80.38939394	Local Street	7.80	81	Nothing	$0	-1	8.80	75	Nothing	$0	-1	9.80	68	Nothing	$0	-1	10.80	60	Nothing	$0	-1	11.80	51	Nothing	$0	-1	12.80	43	Nothing	$0	-1	13.80	36
431	5575454	MEXIA PASS	1274	80.5	Local Street	7.80	81	Nothing	$0	-1	8.80	75	Nothing	$0	-1	9.80	68	Nothing	$0	-1	10.80	60	Nothing	$0	-1	11.80	51	Nothing	$0	-1	12.80	43	Nothing	$0	-1	13.80	36
467	5575457	CARRIZO SPRINGS PATH	1584	80.5	Local Street	7.80	81	Nothing	$0	-1	8.80	75	Nothing	$0	-1	9.80	68	Nothing	$0	-1	10.80	60	Nothing	$0	-1	11.80	51	Nothing	$0	-1	12.80	43	Nothing	$0	-1	13.80	36
484	5328022	PEALING WAY	462	81	Local Street	7.80	81	Nothing	$0	-1	8.80	75	Nothing	$0	-1	9.80	68	Nothing	$0	-1	10.80	60	Nothing	$0	-1	11.80	51	Nothing	$0	-1	12.80	43	Nothing	$0	-1	13.80	36
548	2038483	JARON DR	1188	80.31724138	Local Street	7.80	81	Nothing	$0	-1	8.80	75	Nothing	$0	-1	9.80	68	Nothing	$0	-1	10.80	60	Nothing	$0	-1	11.80	51	Nothing	$0	-1	12.80	43	Nothing	$0	-1	13.80	36
557	5575483	S SAN MARCOS ST	713	80.5	Local Street	7.80	81	Nothing	$0	-1	8.80	75	Nothing	$0	-1	9.80	68	Nothing	$0	-1	10.80	60	Nothing	$0	-1	11.80	51	Nothing	$0	-1	12.80	43	Nothing	$0	-1	13.80	36
576	5628832	SAMUEL WELCH WAY	1767	80.5	Local Street	7.80	81	Nothing	$0	-1	8.80	75	Nothing	$0	-1	9.80	68	Nothing	$0	-1	10.80	60	Nothing	$0	-1	11.80	51	Nothing	$0	-1	12.80	43	Nothing	$0	-1	13.80	36
9	5115499	FREEDOM HILL LN	665	81.75	Local Street	7.60	82	Nothing	$0	-1	8.60	76	Nothing	$0	-1	9.60	69	Nothing	$0	-1	10.60	62	Nothing	$0	-1	11.60	53	Nothing	$0	-1	12.60	45	Nothing	$0	-1	13.60	37
21	5361678	TINAJERO WAY	3655	81.33108974	Local Street	7.60	82	Nothing	$0	-1	8.60	76	Nothing	$0	-1	9.60	69	Nothing	$0	-1	10.60	62	Nothing	$0	-1	11.60	53	Nothing	$0	-1	12.60	45	Nothing	$0	-1	13.60	37
24	5625350	ANDREW JOHNSON DR	417	82	Local Street	7.60	82	Nothing	$0	-1	8.60	76	Nothing	$0	-1	9.60	69	Nothing	$0	-1	10.60	62	Nothing	$0	-1	11.60	53	Nothing	$0	-1	12.60	45	Nothing	$0	-1	13.60	37
38	5095781	CASTING DR	730	82	Local Street	7.60	82	Nothing	$0	-1	8.60	76	Nothing	$0	-1	9.60	69	Nothing	$0	-1	10.60	62	Nothing	$0	-1	11.60	53	Nothing	$0	-1	12.60	45	Nothing	$0	-1	13.60	37
90	5680268	TALUS RD	2397	81.97058824	Local Street	7.60	82	Nothing	$0	-1	8.60	76	Nothing	$0	-1	9.60	69	Nothing	$0	-1	10.60	62	Nothing	$0	-1	11.60	53	Nothing	$0	-1	12.60	45	Nothing	$0	-1	13.60	37
92	5365571	ANDREW JOHNSON DR	558	82	Local Street	7.60	82	Nothing	$0	-1	8.60	76	Nothing	$0	-1	9.60	69	Nothing	$0	-1	10.60	62	Nothing	$0	-1	11.60	53	Nothing	$0	-1	12.60	45	Nothing	$0	-1	13.60	37
104	5628802	ROBERT WAGNER BND	1929	81.5	Local Street	7.60	82	Nothing	$0	-1	8.60	76	Nothing	$0	-1	9.60	69	Nothing	$0	-1	10.60	62	Nothing	$0	-1	11.60	53	Nothing	$0	-1	12.60	45	Nothing	$0	-1	13.60	37
107	5412

OBJECTID_12	SEGMENTID	FULL_NAME	Area	PCI	Roadway Classification (code):	2021 PCI	Year 0 Total $572,365				2022 PCI	1 Total $572,451				2023 PCI	2 Total $572,223				2024 PCI	3 Total $572,207				2025 PCI	4 Total $572,609				2026 PCI	5 Total $572,193				2027 PCI	5
				69.13105443	Average PCI	Est. Age	69.39057 Treatment	Cost	Pavement Life Addjustment		Est. Age	66.79798 Treatment	Cost	year extension		Est. Age	65.44781 Treatment	Cost	year extension		Est. Age	63.78114 Treatment	Cost	year extension		Est. Age	62.18013 Treatment	Cost	year extension		Est. Age	63.96465 Treatment	Cost	year extension		Est. Age	63.39731
303	5625893	PERLANGE PASS	451	82	Local Street	7.60	82 Nothing	$0		-1	8.60	76 Nothing	$0		-1	9.60	69 Nothing	$0		-1	10.60	62 Nothing	$0		-1	11.60	53 Nothing	$0		-1	12.60	45 Nothing	$0		-1	13.60	37
317	5411749	WOODROW WILSON ST	1702	81.5	Local Street	7.60	82 Nothing	$0		-1	8.60	76 Nothing	$0		-1	9.60	69 Nothing	$0		-1	10.60	62 Nothing	$0		-1	11.60	53 Nothing	$0		-1	12.60	45 Nothing	$0		-1	13.60	37
322	5373096	HERBERT HOOVER DR	276	82	Local Street	7.60	82 Nothing	$0		-1	8.60	76 Nothing	$0		-1	9.60	69 Nothing	$0		-1	10.60	62 Nothing	$0		-1	11.60	53 Nothing	$0		-1	12.60	45 Nothing	$0		-1	13.60	37
374	5361694	JAMIE DR	1078	82	Local Street	7.60	82 Nothing	$0		-1	8.60	76 Nothing	$0		-1	9.60	69 Nothing	$0		-1	10.60	62 Nothing	$0		-1	11.60	53 Nothing	$0		-1	12.60	45 Nothing	$0		-1	13.60	37
421	5365631	ANDREW JOHNSON DR	1126	81.12698413	Local Street	7.60	82 Nothing	$0		-1	8.60	76 Nothing	$0		-1	9.60	69 Nothing	$0		-1	10.60	62 Nothing	$0		-1	11.60	53 Nothing	$0		-1	12.60	45 Nothing	$0		-1	13.60	37
439	5679362	ROSINCA RD	1082	82	Local Street	7.60	82 Nothing	$0		-1	8.60	76 Nothing	$0		-1	9.60	69 Nothing	$0		-1	10.60	62 Nothing	$0		-1	11.60	53 Nothing	$0		-1	12.60	45 Nothing	$0		-1	13.60	37
459	5937660	SAMUEL ADAMS DR	1113	81.5	Local Street	7.60	82 Nothing	$0		-1	8.60	76 Nothing	$0		-1	9.60	69 Nothing	$0		-1	10.60	62 Nothing	$0		-1	11.60	53 Nothing	$0		-1	12.60	45 Nothing	$0		-1	13.60	37
475	5381228	OBRIEN CT	830	81.21428571	Local Street	7.60	82 Nothing	$0		-1	8.60	76 Nothing	$0		-1	9.60	69 Nothing	$0		-1	10.60	62 Nothing	$0		-1	11.60	53 Nothing	$0		-1	12.60	45 Nothing	$0		-1	13.60	37
494	5625451	ANDREW JACKSON ST	1037	82	Local Street	7.60	82 Nothing	$0		-1	8.60	76 Nothing	$0		-1	9.60	69 Nothing	$0		-1	10.60	62 Nothing	$0		-1	11.60	53 Nothing	$0		-1	12.60	45 Nothing	$0		-1	13.60	37
537	5937638	JAMIE DR	1026	82	Local Street	7.60	82 Nothing	$0		-1	8.60	76 Nothing	$0		-1	9.60	69 Nothing	$0		-1	10.60	62 Nothing	$0		-1	11.60	53 Nothing	$0		-1	12.60	45 Nothing	$0		-1	13.60	37
552	5365691	ANDREW JOHNSON DR	865	81.775	Local Street	7.60	82 Nothing	$0		-1	8.60	76 Nothing	$0		-1	9.60	69 Nothing	$0		-1	10.60	62 Nothing	$0		-1	11.60	53 Nothing	$0		-1	12.60	45 Nothing	$0		-1	13.60	37
568	5428055	STRATA RD	1009	82	Local Street	7.60	82 Nothing	$0		-1	8.60	76 Nothing	$0		-1	9.60	69 Nothing	$0		-1	10.60	62 Nothing	$0		-1	11.60	53 Nothing	$0		-1	12.60	45 Nothing	$0		-1	13.60	37
597	5412076	WOODROW WILSON ST	1106	82	Local Street	7.60	82 Nothing	$0		-1	8.60	76 Nothing	$0		-1	9.60	69 Nothing	$0		-1	10.60	62 Nothing	$0		-1	11.60	53 Nothing	$0		-1	12.60	45 Nothing	$0		-1	13.60	37
27	5625369	CLARA MARTIN RD	978	82.26876877	Local Street	7.40	83 Nothing	$0		-1	8.40	77 Nothing	$0		-1	9.40	71 Nothing	$0		-1	10.40	63 Nothing	$0		-1	11.40	55 Scrub Seal	$2,210		6	5.40	90 Nothing	$0		-1	6.40	87
72	5628780	SAMUEL WELCH WAY	534	82.37	Local Street	7.40	83 Nothing	$0		-1	8.40	77 Nothing	$0		-1	9.40	71 Nothing	$0		-1	10.40	63 Nothing	$0		-1	11.40	55 Scrub Seal	$1,207		6	5.40	90 Nothing	$0		-1	6.40	87
200	5629059	SAMUEL WELCH WAY	699	82.36666667	Local Street	7.40	83 Nothing	$0		-1	8.40	77 Nothing	$0		-1	9.40	71 Nothing	$0		-1	10.40	63 Nothing	$0		-1	11.40	55 Scrub Seal	$1,580		6	5.40	90 Nothing	$0		-1	6.40	87
211	5420554	MARTIN VAN BUREN LN	524	82.35909091	Local Street	7.40	83 Nothing	$0		-1	8.40	77 Nothing	$0		-1	9.40	71 Nothing	$0		-1	10.40	63 Nothing	$0		-1	11.40	55 Scrub Seal	$1,184		6	5.40	90 Nothing	$0		-1	6.40	87
234	2036451	HAMILTON POINT CIR	747	82.75	Local Street	7.40	83 Nothing	$0		-1	8.40	77 Nothing	$0		-1	9.40	71 Nothing	$0		-1	10.40	63 Nothing	$0		-1	11.40	55 Scrub Seal	$1,688		6	5.40	90 Nothing	$0		-1	6.40	87
265	5412073	FRANKLIN PIERCE CV	799	82.88235294	Local Street	7.40	83 Nothing	$0		-1	8.40	77 Nothing	$0		-1	9.40	71 Nothing	$0		-1	10.40	63 Nothing	$0		-1	11.40	55 Scrub Seal	$1,806		6	5.40	90 Nothing	$0		-1	6.40	87
277	5306123	TINAJERO WAY	1040	82.1	Local Street	7.40	83 Nothing	$0		-1	8.40	77 Nothing	$0		-1	9.40	71 Nothing	$0		-1	10.40	63 Nothing	$0		-1	11.40	55 Scrub Seal	$2,350		6	5.40	90 Nothing	$0		-1	6.40	87
300	5381167	JARED ARGO CV	558	82.33541667	Local Street	7.40	83 Nothing	$0		-1	8.40	77 Nothing	$0		-1	9.40	71 Nothing	$0		-1	10.40	63 Nothing	$0		-1	11.40	55 Scrub Seal	$1,261		6	5.40	90 Nothing	$0		-1	6.40	87
332	5420529	GROVER CLEVELAND WAY	530	82.35909091	Local Street	7.40	83 Nothing	$0		-1	8.40	77 Nothing	$0		-1	9.40	71 Nothing	$0		-1	10.40	63 Nothing	$0		-1	11.40	55 Scrub Seal	$1,198		6	5.40	90 Nothing	$0		-1	6.40	87
359	5380225	CARBROOK RD	627	82.5	Local Street	7.40	83 Nothing	$0		-1	8.40	77 Nothing	$0		-1	9.40	71 Nothing	$0		-1	10.40	63 Nothing	$0		-1	11.40	55 Scrub Seal	$1,417		6	5.40	90 Nothing	$0		-1	6.40	87
368	5081461	CLARA MARTIN RD	231	82.27	Local Street	7.40	83 Nothing	$0		-1	8.40	77 Nothing	$0		-1	9.40	71 Nothing	$0		-1	10.40	63 Nothing	$0		-1	11.40	55 Scrub Seal	$522		6	5.40	90 Nothing	$0		-1	6.40	87
399	5420520	GROVER CLEVELAND WAY	723	82.13636364	Local Street	7.40	83 Nothing	$0		-1	8.40	77 Nothing	$0		-1	9.40	71 Nothing	$0		-1	10.40	63 Nothing	$0		-1	11.40	55 Scrub Seal	$1,634		6	5.40	90 Nothing	$0		-1	6.40	87
426	5420527	GROVER CLEVELAND WAY	396	82.35909091	Local Street	7.40	83 Nothing	$0		-1	8.40	77 Nothing	$0		-1	9.40	71 Nothing	$0		-1	10.40	63 Nothing	$0		-1	11.40	55 Scrub Seal	$895		6	5.40	90 Nothing	$0		-1	6.40	87
432	5575481	S SAN MARCOS ST	3675	83	Local Street	7.40	83 Nothing	$0		-1	8.40	77 Nothing	$0		-1	9.40	71 Nothing	$0		-1	10.40	63 Nothing	$0		-1	11.40	55 Scrub Seal	$8,306		6	5.40	90 Nothing	$0		-1	6.40	87
454	2009549	N LA GRANGE ST	582	82.5	Local Street	7.40	83 Nothing	$0		-1	8.40	77 Nothing	$0		-1	9.40	71 Nothing	$0		-1	10.40	63 Nothing	$0		-1	11.40	55 Scrub Seal	$1,315		6	5.40	90 Nothing	$0		-1	6.40	87
28	5702651	MIKE MANSFIELD RD	1016	84	Local Street	7.20	84 Nothing	$0		-1	8.20	78 Nothing	$0		-1	9.20	72 Nothing	$0		-1	10.20	65 Nothing	$0		-1	11.20	57 Scrub Seal	$2,296		6	5.20	91 Nothing	$0		-1	6.20	88
71	5381169	MARY OZBURN PL	1175	83.58275862	Local Street	7.20	84 Nothing	$0		-1	8.20	78 Nothing	$0		-1	9.20	72 Nothing	$0		-1	10.20	65 Nothing	$0		-1	11.20	57 Scrub Seal	$2,656		6	5.20	91 Nothing	$0		-1	6.20	88
100	5366733	WOODROW WILSON ST	1805	83.5	Local Street	7.20	84 Nothing	$0		-1	8.20	78 Nothing	$0		-1	9.20	72 Nothing	$0		-1	10.20	65 Nothing	$0		-1	11.20	57 Scrub Seal	$4,079		6	5.20	91 Nothing	$0		-1	6.20	88
138	5328002	PEALING WAY	1646	83.5	Local Street	7.20	84 Nothing	$0		-1	8.20	78 Nothing	$0		-1	9.20	72 Nothing	$0		-1	10.20	65 Nothing	$0		-1	11.20	57 Scrub Seal	$3,720		6	5.20	91 Nothing	$0		-1	6.20	88
184	5361670	TINAJERO WAY	3283	83.5	Local Street	7.20	84 Nothing	$0		-1	8.20	78 Nothing	$0		-1	9.20	72 Nothing	$0		-1	10.20	65 Nothing	$0		-1	11.20	57 Scrub Seal	$7,420		6	5.20	91 Nothing	$0		-1	6.20	88
312	5625442	HUBERT R HUMPHREY RD	1901	83.48113208	Local Street	7.20	84 Nothing	$0		-1	8.20	78 Nothing	$0		-1	9.20	72 Nothing	$0		-1	10.20	65 Nothing	$0		-1	11.20	57 Scrub Seal	$4,296		6	5.20	91 Nothing	$0		-1	6.20	88
331	5380235	ESTUARY RD	437	83.8	Local Street	7.20	84 Nothing	$0		-1	8.20	78 Nothing	$0		-1	9.20	72 Nothing	$0		-1	10.20	65 Nothing	$0		-1	11.20	57 Scrub Seal	$988		6	5.20	91 Nothing	$0		-1	6.20	88
351	5628794	NATHAN SCOTT WAY	758	84	Local Street	7.20	84 Nothing	$0		-1	8.20	78 Nothing	$0		-1	9.20	72 Nothing	$0		-1	10.20	65 Nothing	$0		-1	11.20	57 Scrub Seal	$1,713		6	5.20	91 Nothing	$0		-1	6.20	88
434	5575463	TEXANA TRL	1405	84	Local Street	7.20	84 Nothing	$0		-1	8.20	78 Nothing	$0		-1	9.20	72 Nothing	$0		-1	10.20	65 Nothing	$0		-1	11.20	57 Scrub Seal	$3,175		6	5.20	91 Nothing	$0		-1	6.20	88
466	5625352	ANDREW JOHNSON DR	1788	83.5	Local Street	7.20	84 Nothing	$0		-1	8.20	78 Nothing	$0		-1	9.20	72 Nothing	$0		-1	10.20	65 Nothing	$0		-1	11.20	57 Scrub Seal	$4,041		6	5.20	91 Nothing	$0		-1	6.20	88
560	5328028	CARILLON WAY	854	84	Local Street	7.20	84 Nothing	$0		-1	8.20	78 Nothing	$0		-1	9.20	72 Nothing	$0		-1	10.20	65 Nothing	$0		-1	11.20	57 Scrub Seal	$1,930		6	5.20	91 Nothing	$0		-1	6.20	88
578	5470381	NATHAN SCOTT WAY	1195	84	Local Street	7.20	84 Nothing	$0		-1	8.20	78 Nothing	$0		-1	9.20	72 Nothing	$0		-1	10.20	65 Nothing	$0		-1	11.20	57 Scrub Seal	$2,701		6	5.20	91 Nothing	$0		-1	6.20	88
13	5380205	PERNELLA RD	493	85	Local Street	7.00	85 Nothing	$0		-1	8.00	80 Nothing	$0		-1	9.00	74 Nothing	$0		-1	10.00	67 Nothing	$0		-1	11.00	59 Scrub Seal	$1,114		6	5.00	92 Nothing	$0		-1	6.00	89
42	5361707	SILTSTONE RD	596	84.5375	Local Street	7.00	85 Nothing	$0		-1	8.00	80 Nothing	$0		-1	9.00	74 Nothing	$0		-1	10.00	67 Nothing	$0		-1	11.00	59 Scrub Seal	$1,347		6	5.00	92 Nothing	$0		-1	6.00	89
74	5428065	SKARN RD	1026	84.5	Local Street	7.00	85 Nothing	$0		-1	8.00	80 Nothing	$0		-1	9.00	74 Nothing	$0		-1	10.00	67 Nothing	$0		-1	11.00	59 Scrub Seal	$2,319		6	5.00	92 Nothing	$0		-1	6.00	89
102	5361672	TINAJERO WAY	679	84.40909091	Local Street	7.00	85 Nothing	$0		-1	8.00	80 Nothing	$0		-1	9.00	74 Nothing	$0		-1	10.00	67 Nothing	$0		-1	11.00	59 Scrub Seal	$1,535		6	5.00	92 Nothing	$0		-1	6.00	89
112	5628804	ROBERT WAGNER BND	741	84.5	Local Street	7.00	85 Nothing	$0		-1	8.00	80 Nothing	$0		-1	9.00	74 Nothing	$0		-1	10.00	67 Nothing	$0		-1	11.00	59 Scrub Seal	$1,675		6	5.00	92 Nothing	$0		-1	6.00	89
120	5575437	MURCHISON ST	2139	84.27	Local Street	7.00	85 Nothing	$0		-1	8.00	80 Nothing	$0		-1	9.00	74 Nothing	$0		-1	10.00	67 Nothing	$0		-1	11.00	59 Scrub Seal	$4,834		6	5.00	92 Nothing	$0		-1	6.00	89
174	5575473	MURCHISON ST	1443	84.27	Local Street	7.00	85 Nothing	$0		-1	8.00	80 Nothing	$0		-1	9.00	74 Nothing	$0		-1	10.00	67 Nothing	$0		-1	11.00	59 Scrub Seal	$3,261		6	5.00	92 Nothing	$0		-1	6.00	89
187	5709208	RAFTER RD	765	85	Local Street	7.00	85 Nothing	$0		-1	8.00	80 Nothing	$0		-1	9.00	74 Nothing	$0		-1	10.00	67 Nothing	$0		-1	11.00	59 Scrub Seal	$1,729		6	5.00	92 Nothing	$0		-1	6.00	89
197	5702636	ROBERT LAFOLLETTE RD	610	85	Local Street	7.00	85 Nothing	$0		-1	8.00	80 Nothing	$0		-1	9.00	74 Nothing	$0		-1	10.00	67 Nothing	$0		-1	11.00	59 Scrub Seal	$1,379		6	5.00	92 Nothing	$0		-1	6.00	89
242	5380239	ESTUARY RD	985	84.5	Local Street	7.00	85 Nothing	$0		-1	8.00	80 Nothing	$0		-1	9.00	74 Nothing	$0		-1	10.00	67 Nothing	$0		-1	11.00	59 Scrub Seal	$2,226		6	5.00	92 Nothing	$0		-1	6.00	89
275	5420518	WILLIAM MC KINLEY WAY	286	84.5	Local Street	7.00	85 Nothing	$0		-1	8.00	80 Nothing	$0		-1	9.00	74 Nothing	$0		-1	10.00	67 Nothing	$0		-1	11.00	59 Scrub Seal	$646		6	5.00	92 Nothing	$0		-1	6.00	89
323	5361919	ESKER RD	482	84.08333333	Local Street	7.00	85 Nothing	$0		-1	8.00	80 Nothing	$0		-1	9.00	74 Nothing	$0		-1	10.00	67 Nothing	$0		-1	11.00	59 Scrub Seal	$1,089		6	5.00	92 Nothing	$0		-1	6.00	89
371	5361915	ESKER RD	665	84.5	Local Street	7.00	85 Nothing	$0		-1	8.00	80 Nothing	$0		-1	9.00	74 Nothing	$0		-1	10.00	67 Nothing	$0		-1	11.00	59 Scrub Seal	$1,503		6	5.00	92 Nothing	$0		-1	6.00	89
456	5702640	ROBERT LAFOLLETTE RD	561	85	Local Street	7.00	85 Nothing	$0		-1	8.00	80 Nothing	$0		-1	9.00	74 Nothing	$0		-1	10.00	67 Nothing	$0		-1	11.00	59 Scrub Seal	$1,268		6	5.00	92 Nothing	$0		-1	6.00	89
458	5081754	N FM 973 RD	245	85	Local Street	7.00	85 Nothing	$0		-1	8.00	80 Nothing	$0		-1	9.00	74 Nothing	$0		-1	10.00	67 Nothing	$0		-1	11.00	59 Scrub Seal	$554		6	5.00	92 Nothing	$0		-1	6.00	89
460	5361703	SILTSTONE RD	909	84.5	Local Street	7.00	85 Nothing	$0		-1	8.00	80 Nothing	$0		-1	9.00	74 Nothing	$0		-1	10.00	67 Nothing	$0		-1	11.00	59 Scrub Seal	$2,054		6	5.00	92 Nothing	$0		-1	6.00	89
515	5680068	BRECCIA RD	2432	85	Local Street	7.00	85 Nothing	$0		-1	8.00	80 Nothing	$0		-1	9.00	74 Nothing	$0		-1	10.00	67 Nothing	$0		-1	11.00	59 Scrub Seal	$5,496		6	5.00	92 Nothing	$0		-1	6.00	89
570	5293348	MURCHISON ST	778	84.27	Local Street	7.00	85 Nothing	$0		-1	8.00	80 Nothing	$0		-1	9.00	74 Nothing	$0		-1	10.00	67 Nothing	$0		-1	11.00	59 Scrub Seal	$1,758		6	5.00	92 Nothing	$0		-1	6.00	89
428	5575467	TEXANA TRL	1963	85.5	Local Street	6.75	86 Nothing	$0		-1	7.75	81 Nothing	$0		-1	8.75	75 Nothing	$0		-1	9.75	68 Nothing	$0		-1	10.75	61 Chip Seal	$4,044		5	5.75	89 Nothing	$0		-1	6.75	86
488	5380207	PERNELLA RD	882	85.47058824	Local Street	6.75	86 Nothing	$0		-1	7.75	81 Nothing	$0		-1	8.75	75 Nothing	$0		-1	9.75	68 Nothing	$0		-1	10.75	61 Chip Seal	$1,817		5	5.75	89 Nothing	$0		-1	6.75	86
500	5702682	ROBERT TAFT ST	1436	85.5	Local Street	6.75	86 Nothing	$0		-1	7.75	81 Nothing	$0		-1	8.75	75 Nothing	$0		-1	9.75	68 Nothing	$0		-1	10.75	61 Chip Seal	$2,958		5	5.75	89 Nothing	$0		-1	6.75	86
532	5361652	PERNELLA RD	441	85.47	Local Street	6.75	86 Nothing	$0		-1	7.75	81 Nothing	$0		-1	8.75	75 Nothing	$0		-1	9.75	68 Nothing	$0		-1	10.75	61 Chip Seal	$908		5	5.75	89 Nothing	$0		-1	6.75	86
45	2045954	BASTROP ST	1013	86.21296296	Local Street	6.50	87 Nothing	$0		-1	7.50	82 Nothing	$0		-1	8.50	77 Nothing	$0		-1	9.50	70 Nothing	$0		-1	10.50	63 Chip Seal	$2,087		5	5.50	90 Nothing	$0		-1	6.50	87
101	5680277	SHALESTONE WAY	1405	87	Local Street	6.50	87 Nothing	$0		-1	7.50	82 Nothing	$0		-1	8.50	77 Nothing	$0		-1	9.50	70 Nothing	$0		-1	10.50	63 Chip Seal	$2,894		5	5.50	90 Nothing	$0		-1	6.50	87
124	5361690	JAMIE DR	1636	87	Local Street	6.50	87 Nothing	$0		-1	7.50	82 Nothing	$0		-1	8.50	77 Nothing	$0		-1	9.50	70 Nothing	$0		-1	10.50	63 Chip Seal	$3,370		5	5.50	90 Nothing	$0		-1	6.50	87
221	5091145	MASON STONE LN	1013	86.26190476	Local Street	6.50	87 Nothing	$0		-1	7.50	82 Nothing	$0		-1	8.50	77 Nothing	$0		-1	9.50	70 Nothing	$0		-1	10.50	63 Chip Seal	$2,087		5	5.50	90 Nothing	$0		-1	6.50	87
315	2009607	E EGGLESTON ST	1164	86.30793651	Local Street	6.50	87 Nothing	$0		-1	7.50	82 Nothing	$0		-1	8.50	77 Nothing	$0		-1	9.50	70 Nothing	$0		-1	10.50	63 Chip Seal	$2,398		5	5.50	90 Nothing	$0		-1	6.50	87
388	5365615	ANDREW JOHNSON DR	892	86.79411765	Local Street	6.50	87 Nothing	$0		-1	7.50	82 Nothing	$0		-1	8.50	77 Nothing	$0		-1	9.50	70 Nothing	$0		-1	10.50	63 Chip Seal	$1,838		5	5.50	90 Nothing	$0		-1	6.50	87
16	5470372	SAMUEL WELCH WAY	2328	87.69014085	Local Street	6.25	88 Nothing	$0		-1	7.25	83 Nothing	$0		-1	8.25	78 Nothing	$0		-1	9.25	72 Nothing	$0		-1	10.25	65 Chip Seal	$4,796		5	5.25	91 Nothing	$0		-1	6.25	88
62	5625458	ANDREW JACKSON ST	1033	88	Local Street	6.25	88 Nothing	$0		-1	7.25	83 Nothing	$0		-1	8.25	78 Nothing	$0		-1	9.25	72 Nothing	$0		-1	10.25	65 Chip Seal	$2,128		5	5.25	91 Nothing	$0		-1	6.25	88
86	5937640	SHOOTER MC GAVIN DR	1161	87.5	Local Street	6.25	88 Nothing	$0		-1	7.25	83 Nothing	$0		-1	8.25	78 Nothing	$0		-1	9.25	72 Nothing	$0		-1	10.25	65 Chip Seal	$2,392		5	5.25	91 Nothing	$0		-1	6.25	88
88	5381176	KIRK RUDY PL	1144	87.5	Local Street	6.25	88 Nothing	$0		-1	7.25	83 Nothing	$0		-1	8.25	78 Nothing	$0		-1	9.25	72 Nothing	$0		-1	10.25	65 Chip Seal	$2,357		5	5.25	91 Nothing	$0		-1	6.25	88
157	5702661	GEORGE NORRIS	1030	87.5	Local Street	6.25	88 Nothing	$0		-1	7.25	83 Nothing	$0		-1	8.25	78 Nothing	$0		-1	9.25	72 Nothing	$0		-1	10.25	65 Chip Seal	$2,122		5	5.25	91 Nothing	$0		-1	6.25	88
217	5679354	RIPRAP DR	737	88	Local Street	6.25	88 Nothing	$0		-1	7.25	83 Nothing	$0		-1	8.25	78 Nothing	$0		-1	9.25	72 Nothing	$0		-1	10.25	65 Chip Seal	$1,518		5	5.25	91 Nothing	$0		-1	6.25	88
256	5428057	RIPRAP DR	334	88	Local Street	6.25	88 Nothing	$0		-1	7.25	83 Nothing	$0		-1	8.25	78 Nothing	$0		-1	9.25	72 Nothing	$0		-1	10.25	65 Chip Seal	$688		5	5.25	91 Nothing	$0		-1	6.25	88
290	2009515	N LA GRANGE ST	889	87.5	Local Street	6.25	88 Nothing	$0		-1	7.25	83 Nothing	$0		-1	8.25	78 Nothing	$0		-1	9.25	72 Nothing	$0		-1	10.25	65 Chip Seal	$1,831		5	5.25	91 Nothing	$0		-1	6.25	88
396	5306093	JAMIE DR	1016	88	Local Street	6.25	88 Nothing	$0		-1	7.25	83 Nothing	$0		-1	8.25	78 Nothing	$0		-1	9.25	72 Nothing	$0		-1	10.25	65 Chip Seal	$2,093		5	5.25	91 Nothing	$0		-1	6.25	88
479	5365651	ANDREW JOHNSON DR	1409	87.5	Local Street	6.25	88 Nothing	$0		-1	7.25	83 Nothing	$0		-1	8.25	78 Nothing	$0		-1	9.25	72 Nothing	$0		-1	10.25	65 Chip Seal	$2,903		5	5.25	91 Nothing	$0		-1	6.25	88
513	5361656	PERNELLA RD	985	88	Local Street	6.25	88 Nothing	$0		-1	7.25	83 Nothing	$0		-1	8.25	78 Nothing	$0		-1	9.25	72 Nothing	$0		-1	10.25	65 Chip Seal	$2,029		5	5.25	91 Nothing	$0		-1	6.25	88
542	5937636	JAMIE DR	1354	87.5	Local Street	6.25	88 Nothing	$0		-1	7.25	83 Nothing	$0		-1	8.25	78 Nothing	$0		-1	9.25	72 Nothing	$0		-1	10.25	65 Chip Seal	$2,789		5	5.25	91 Nothing	$0		-1	6.25	88
319	5702630	GEORGE MASON AVE	827	88.5	Local Street	6.00	89 Nothing	$0		-1	7.00	85 Nothing	$0		-1	8.00	80 Nothing	$0		-1	9.00	74 Nothing	$0		-1	10.00	67 Chip Seal	$1,704		5	5.00	92 Nothing	$0		-1	6.00	89
502	5420523	GROVER CLEVELAND WAY	861	88.5	Local Street	6.00	89 Nothing	$0		-1	7.00	85

OBJECTID_12	SEGMENTID	FULL_NAME	Area	PCI	Roadway Classification (code):	2021 PCI					2022 PCI					2023 PCI					2024 PCI					2025 PCI					2026 PCI					2027 PCI
					Year	0	Total	$572,365			1	Total	$572,451			2	Total	$572,223			3	Total	$572,207			4	Total	$572,609			5	Total	$572,193			5
				69.13105443	Average PCI	Est. Age	69.39057	Treatment	Cost	Pavement Life Addjustment	Est. Age	66.79798	Treatment	Cost	year extension	Est. Age	65.44781	Treatment	Cost	year extension	Est. Age	63.78114	Treatment	Cost	year extension	Est. Age	62.18013	Treatment	Cost	year extension	Est. Age	63.96465	Treatment	Cost	year extension	Est. Age	63.39731
61	5380241	ESTUARY RD	613	90.46875	Local Street	5.30	91	Rejuvenating	$411	4	1.30	98	Nothing	$0	-1	2.30	97	Nothing	$0	-1	3.30	95	Nothing	$0	-1	4.30	93	Nothing	$0	-1	5.30	91	Rejuvenating	$411	4	1.30	98
109	5361909	PERNELLA RD	482	91	Local Street	5.30	91	Rejuvenating	$323	4	1.30	98	Nothing	$0	-1	2.30	97	Nothing	$0	-1	3.30	95	Nothing	$0	-1	4.30	93	Nothing	$0	-1	5.30	91	Rejuvenating	$323	4	1.30	98
194	5625891	HUBERT R HUMPHREY RD	1082	90.5	Local Street	5.30	91	Rejuvenating	$725	4	1.30	98	Nothing	$0	-1	2.30	97	Nothing	$0	-1	3.30	95	Nothing	$0	-1	4.30	93	Nothing	$0	-1	5.30	91	Rejuvenating	$725	4	1.30	98
196	5805702	PYRITE RD	1102	91	Local Street	5.30	91	Rejuvenating	$738	4	1.30	98	Nothing	$0	-1	2.30	97	Nothing	$0	-1	3.30	95	Nothing	$0	-1	4.30	93	Nothing	$0	-1	5.30	91	Rejuvenating	$738	4	1.30	98
241	5709159	SHALESTONE WAY	978	91	Local Street	5.30	91	Rejuvenating	$655	4	1.30	98	Nothing	$0	-1	2.30	97	Nothing	$0	-1	3.30	95	Nothing	$0	-1	4.30	93	Nothing	$0	-1	5.30	91	Rejuvenating	$655	4	1.30	98
407	5937672	ALEXANDER HAMILTON LN	441	91	Local Street	5.30	91	Rejuvenating	$295	4	1.30	98	Nothing	$0	-1	2.30	97	Nothing	$0	-1	3.30	95	Nothing	$0	-1	4.30	93	Nothing	$0	-1	5.30	91	Rejuvenating	$295	4	1.30	98
89	5575471	LAPOYNOR ST	1002	91.5	Local Street	5.00	92	Rejuvenating	$671	4	1.00	99	Nothing	$0	-1	2.00	98	Nothing	$0	-1	3.00	96	Nothing	$0	-1	4.00	94	Nothing	$0	-1	5.00	92	Rejuvenating	$671	4	1.00	99
235	5679366	ROSINCA RD	1071	91.5	Local Street	5.00	92	Rejuvenating	$718	4	1.00	99	Nothing	$0	-1	2.00	98	Nothing	$0	-1	3.00	96	Nothing	$0	-1	4.00	94	Nothing	$0	-1	5.00	92	Rejuvenating	$718	4	1.00	99
343	5361692	JAMIE DR	1082	91.5	Local Street	5.00	92	Rejuvenating	$725	4	1.00	99	Nothing	$0	-1	2.00	98	Nothing	$0	-1	3.00	96	Nothing	$0	-1	4.00	94	Nothing	$0	-1	5.00	92	Rejuvenating	$725	4	1.00	99
353	5709212	ARKOSE ST	1044	92	Local Street	5.00	92	Rejuvenating	$699	4	1.00	99	Nothing	$0	-1	2.00	98	Nothing	$0	-1	3.00	96	Nothing	$0	-1	4.00	94	Nothing	$0	-1	5.00	92	Rejuvenating	$699	4	1.00	99
588	5625460	ANDREW JACKSON ST	968	91.46428571	Local Street	5.00	92	Rejuvenating	$649	4	1.00	99	Nothing	$0	-1	2.00	98	Nothing	$0	-1	3.00	96	Nothing	$0	-1	4.00	94	Nothing	$0	-1	5.00	92	Rejuvenating	$649	4	1.00	99
36	5805698	PYRITE RD	1068	92.5	Local Street	4.50	93	Nothing	$0	-1	5.50	90	Rejuvenating	$716	4	1.50	98	Nothing	$0	-1	2.50	97	Nothing	$0	-1	3.50	95	Nothing	$0	-1	4.50	93	Rejuvenating	$716	4	0.50	99
430	3192817	STONEWATER BLVD	661	92.5	Local Street	4.50	93	Nothing	$0	-1	5.50	90	Rejuvenating	$443	4	1.50	98	Nothing	$0	-1	2.50	97	Nothing	$0	-1	3.50	95	Nothing	$0	-1	4.50	93	Rejuvenating	$443	4	0.50	99
483	5679368	ROSINCA RD	1068	92.5	Local Street	4.50	93	Nothing	$0	-1	5.50	90	Rejuvenating	$716	4	1.50	98	Nothing	$0	-1	2.50	97	Nothing	$0	-1	3.50	95	Nothing	$0	-1	4.50	93	Rejuvenating	$716	4	0.50	99
562	5680171	BRECCIA RD	2008	92.5	Local Street	4.50	93	Nothing	$0	-1	5.50	90	Rejuvenating	$1,345	4	1.50	98	Nothing	$0	-1	2.50	97	Nothing	$0	-1	3.50	95	Nothing	$0	-1	4.50	93	Rejuvenating	$1,345	4	0.50	99
77	3213480	PRAIRIE SAGE CV	637	93.33333333	Local Street	4.00	94	Nothing	$0	-1	5.00	92	Rejuvenating	$427	4	1.00	99	Nothing	$0	-1	2.00	98	Nothing	$0	-1	3.00	96	Nothing	$0	-1	4.00	94	Rejuvenating	$427	4	0.00	100
249	5680071	INSELBERG DR	706	94	Local Street	4.00	94	Nothing	$0	-1	5.00	92	Rejuvenating	$473	4	1.00	99	Nothing	$0	-1	2.00	98	Nothing	$0	-1	3.00	96	Nothing	$0	-1	4.00	94	Rejuvenating	$473	4	0.00	100
192	5714774	SKIMMER RUN	1080	94	Primary Collector	4.00	94	Nothing	$0	-1	5.00	92	Rejuvenating	$724	4	1.00	99	Nothing	$0	-1	2.00	98	Nothing	$0	-1	3.00	96	Nothing	$0	-1	4.00	94	Rejuvenating	$724	4	0.00	100
511	3287744	CARRIAGE HILLS DR	705	93.33333333	Primary Collector	4.00	94	Nothing	$0	-1	5.00	92	Rejuvenating	$472	4	1.00	99	Nothing	$0	-1	2.00	98	Nothing	$0	-1	3.00	96	Nothing	$0	-1	4.00	94	Rejuvenating	$472	4	0.00	100
148	5714557	RING DR	7890	97.5	Primary Collector	2.00	98	Nothing	$0	-1	3.00	96	Nothing	$0	-1	4.00	94	Nothing	$0	-1	5.00	92	Nothing	$0	-1	6.00	89	Nothing	$0	-1	7.00	85	Nothing	$0	-1	8.00	80
79	5709216	ARKOSE ST	1085	98.5	Local Street	1.00	99	Nothing	$0	-1	2.00	98	Nothing	$0	-1	3.00	96	Nothing	$0	-1	4.00	94	Nothing	$0	-1	5.00	92	Nothing	$0	-1	6.00	89	Nothing	$0	-1	7.00	85
85	5680061	RIPRAP DR	1206	98.5	Local Street	1.00	99	Nothing	$0	-1	2.00	98	Nothing	$0	-1	3.00	96	Nothing	$0	-1	4.00	94	Nothing	$0	-1	5.00	92	Nothing	$0	-1	6.00	89	Nothing	$0	-1	7.00	85
208	5805710	TUFF RD	844	98.5	Local Street	1.00	99	Nothing	$0	-1	2.00	98	Nothing	$0	-1	3.00	96	Nothing	$0	-1	4.00	94	Nothing	$0	-1	5.00	92	Nothing	$0	-1	6.00	89	Nothing	$0	-1	7.00	85
561	5709161	TALUS RD	1013	98.5	Local Street	1.00	99	Nothing	$0	-1	2.00	98	Nothing	$0	-1	3.00	96	Nothing	$0	-1	4.00	94	Nothing	$0	-1	5.00	92	Nothing	$0	-1	6.00	89	Nothing	$0	-1	7.00	85
308	5714780	SKIMMER RUN	3190	98.5	Primary Collector	1.00	99	Nothing	$0	-1	2.00	98	Nothing	$0	-1	3.00	96	Nothing	$0	-1	4.00	94	Nothing	$0	-1	5.00	92	Nothing	$0	-1	6.00	89	Nothing	$0	-1	7.00	85
4	2009534	N BURNET ST	1061	99.99	Local Street	0.00	100	Nothing	$0	-1	1.00	99	Nothing	$0	-1	2.00	98	Nothing	$0	-1	3.00	96	Nothing	$0	-1	4.00	94	Nothing	$0	-1	5.00	92	Rejuvenating	$711	4	1.00	99
15	6086092	ALLAN SHIVERS ST	982	99.99	Local Street	0.00	100	Nothing	$0	-1	1.00	99	Nothing	$0	-1	2.00	98	Nothing	$0	-1	3.00	96	Nothing	$0	-1	4.00	94	Nothing	$0	-1	5.00	92	Rejuvenating	$658	4	1.00	99
23	2009513	N BURNET ST	1113	99.99	Local Street	0.00	100	Nothing	$0	-1	1.00	99	Nothing	$0	-1	2.00	98	Nothing	$0	-1	3.00	96	Nothing	$0	-1	4.00	94	Nothing	$0	-1	5.00	92	Rejuvenating	$746	4	1.00	99
25	6086081	ANN RICHARDS AVE	1175	99.99	Local Street	0.00	100	Nothing	$0	-1	1.00	99	Nothing	$0	-1	2.00	98	Nothing	$0	-1	3.00	96	Nothing	$0	-1	4.00	94	Nothing	$0	-1	5.00	92	Rejuvenating	$787	4	1.00	99
52	6086065	MAMIE EISENHOWER RD	989	99.99	Local Street	0.00	100	Nothing	$0	-1	1.00	99	Nothing	$0	-1	2.00	98	Nothing	$0	-1	3.00	96	Nothing	$0	-1	4.00	94	Nothing	$0	-1	5.00	92	Rejuvenating	$663	4	1.00	99
68	6086055	ANN RICHARDS AVE	1133	99.99	Local Street	0.00	100	Nothing	$0	-1	1.00	99	Nothing	$0	-1	2.00	98	Nothing	$0	-1	3.00	96	Nothing	$0	-1	4.00	94	Nothing	$0	-1	5.00	92	Rejuvenating	$759	4	1.00	99
103	6086073	CAROLINE HARRISON ST	3317	99.99	Local Street	0.00	100	Nothing	$0	-1	1.00	99	Nothing	$0	-1	2.00	98	Nothing	$0	-1	3.00	96	Nothing	$0	-1	4.00	94	Nothing	$0	-1	5.00	92	Rejuvenating	$2,222	4	1.00	99
128	6086063	ANN RICHARDS AVE	1829	99.99	Local Street	0.00	100	Nothing	$0	-1	1.00	99	Nothing	$0	-1	2.00	98	Nothing	$0	-1	3.00	96	Nothing	$0	-1	4.00	94	Nothing	$0	-1	5.00	92	Rejuvenating	$1,225	4	1.00	99
186	5714793	WOODCOCK WAY	479	100	Local Street	0.00	100	Nothing	$0	-1	1.00	99	Nothing	$0	-1	2.00	98	Nothing	$0	-1	3.00	96	Nothing	$0	-1	4.00	94	Nothing	$0	-1	5.00	92	Rejuvenating	$321	4	1.00	99
212	5714786	ALBATROSS PASS	1040	100	Local Street	0.00	100	Nothing	$0	-1	1.00	99	Nothing	$0	-1	2.00	98	Nothing	$0	-1	3.00	96	Nothing	$0	-1	4.00	94	Nothing	$0	-1	5.00	92	Rejuvenating	$697	4	1.00	99
224	6086069	MAMIE EISENHOWER RD	1395	99.99	Local Street	0.00	100	Nothing	$0	-1	1.00	99	Nothing	$0	-1	2.00	98	Nothing	$0	-1	3.00	96	Nothing	$0	-1	4.00	94	Nothing	$0	-1	5.00	92	Rejuvenating	$935	4	1.00	99
238	6086048	ABIGAIL FILLMORE RD	3010	99.99	Local Street	0.00	100	Nothing	$0	-1	1.00	99	Nothing	$0	-1	2.00	98	Nothing	$0	-1	3.00	96	Nothing	$0	-1	4.00	94	Nothing	$0	-1	5.00	92	Rejuvenating	$2,017	4	1.00	99
239	5805706	PYRITE RD	1109	100	Local Street	0.00	100	Nothing	$0	-1	1.00	99	Nothing	$0	-1	2.00	98	Nothing	$0	-1	3.00	96	Nothing	$0	-1	4.00	94	Nothing	$0	-1	5.00	92	Rejuvenating	$743	4	1.00	99
247	2009514	E LANE AVE	1168	99.99	Local Street	0.00	100	Nothing	$0	-1	1.00	99	Nothing	$0	-1	2.00	98	Nothing	$0	-1	3.00	96	Nothing	$0	-1	4.00	94	Nothing	$0	-1	5.00	92	Rejuvenating	$783	4	1.00	99
260	6086089	ABIGAIL FILLMORE RD	568	99.99	Local Street	0.00	100	Nothing	$0	-1	1.00	99	Nothing	$0	-1	2.00	98	Nothing	$0	-1	3.00	96	Nothing	$0	-1	4.00	94	Nothing	$0	-1	5.00	92	Rejuvenating	$381	4	1.00	99
288	6086085	CHARLES E HUGHES ST	999	99.99	Local Street	0.00	100	Nothing	$0	-1	1.00	99	Nothing	$0	-1	2.00	98	Nothing	$0	-1	3.00	96	Nothing	$0	-1	4.00	94	Nothing	$0	-1	5.00	92	Rejuvenating	$669	4	1.00	99
338	2009589	N BASTROP ST	1147	99.99	Local Street	0.00	100	Nothing	$0	-1	1.00	99	Nothing	$0	-1	2.00	98	Nothing	$0	-1	3.00	96	Nothing	$0	-1	4.00	94	Nothing	$0	-1	5.00	92	Rejuvenating	$768	4	1.00	99
344	5714767	OSTRICH TRL	3858	100	Local Street	0.00	100	Nothing	$0	-1	1.00	99	Nothing	$0	-1	2.00	98	Nothing	$0	-1	3.00	96	Nothing	$0	-1	4.00	94	Nothing	$0	-1	5.00	92	Rejuvenating	$2,585	4	1.00	99
346	5680059	RIPRAP DR	985	100	Local Street	0.00	100	Nothing	$0	-1	1.00	99	Nothing	$0	-1	2.00	98	Nothing	$0	-1	3.00	96	Nothing	$0	-1	4.00	94	Nothing	$0	-1	5.00	92	Rejuvenating	$660	4	1.00	99
350	5714790	ALBATROSS PASS	496	100	Local Street	0.00	100	Nothing	$0	-1	1.00	99	Nothing	$0	-1	2.00	98	Nothing	$0	-1	3.00	96	Nothing	$0	-1	4.00	94	Nothing	$0	-1	5.00	92	Rejuvenating	$332	4	1.00	99
360	5714763	WOODCOCK WAY	3799	100	Local Street	0.00	100	Nothing	$0	-1	1.00	99	Nothing	$0	-1	2.00	98	Nothing	$0	-1	3.00	96	Nothing	$0	-1	4.00	94	Nothing	$0	-1	5.00	92	Rejuvenating	$2,545	4	1.00	99
364	6086061	ANN RICHARDS AVE	1440	99.99	Local Street	0.00	100	Nothing	$0	-1	1.00	99	Nothing	$0	-1	2.00	98	Nothing	$0	-1	3.00	96	Nothing	$0	-1	4.00	94	Nothing	$0	-1	5.00	92	Rejuvenating	$965	4	1.00	99
415	6086037	ABIGAIL FILLMORE RD	2446	99.99	Local Street	0.00	100	Nothing	$0	-1	1.00	99	Nothing	$0	-1	2.00	98	Nothing	$0	-1	3.00	96	Nothing	$0	-1	4.00	94	Nothing	$0	-1	5.00	92	Rejuvenating	$1,639	4	1.00	99
505	5680260	BAJADA RD	4464	100	Local Street	0.00	100	Nothing	$0	-1	1.00	99	Nothing	$0	-1	2.00	98	Nothing	$0	-1	3.00	96	Nothing	$0	-1	4.00	94	Nothing	$0	-1	5.00	92	Rejuvenating	$2,991	4	1.00	99
517	6086059	ANN RICHARDS AVE	1006	99.99	Local Street	0.00	100	Nothing	$0	-1	1.00	99	Nothing	$0	-1	2.00	98	Nothing	$0	-1	3.00	96	Nothing	$0	-1	4.00	94	Nothing	$0	-1	5.00	92	Rejuvenating	$674	4	1.00	99
519	5679370	ROSINCA RD	530	100	Local Street	0.00	100	Nothing	$0	-1	1.00	99	Nothing	$0	-1	2.00	98	Nothing	$0	-1	3.00	96	Nothing	$0	-1	4.00	94	Nothing	$0	-1	5.00	92	Rejuvenating	$355	4	1.00	99
530	6086050	ANDREW MELLON DR	964	99.99	Local Street	0.00	100	Nothing	$0	-1	1.00	99	Nothing	$0	-1	2.00	98	Nothing	$0	-1	3.00	96	Nothing	$0	-1	4.00	94	Nothing	$0	-1	5.00	92	Rejuvenating	$646	4	1.00	99
577	6086035	HUBERT R HUMPHREY RD	1002	99.99	Local Street	0.00	100	Nothing	$0	-1	1.00	99	Nothing	$0	-1	2.00	98	Nothing	$0	-1	3.00	96	Nothing	$0	-1	4.00	94	Nothing	$0	-1	5.00	92	Rejuvenating	$671	4	1.00	99
210	3343426	OLD KIMBRO RD	3586	99.99	Major Arterial	0.00	100	Nothing	$0	-1	1.00	99	Nothing	$0	-1	2.00	98	Nothing	$0	-1	3.00	96	Nothing	$0	-1	4.00	94	Nothing	$0	-1	5.00	92	Rejuvenating	$2,403	4	1.00	99
270	3343414	OLD KIMBRO RD	7861	99.99	Major Arterial	0.00	100	Nothing	$0	-1	1.00	99	Nothing	$0	-1	2.00	98	Nothing	$0	-1	3.00	96	Nothing	$0	-1	4.00	94	Nothing	$0	-1	5.00	92	Rejuvenating	$5,267	4	1.00	99
278	3343427	OLD KIMBRO RD	29663	99.99	Major Arterial	0.00	100	Nothing	$0	-1	1.00	99	Nothing	$0	-1	2.00	98	Nothing	$0	-1	3.00	96	Nothing	$0	-1	4.00	94	Nothing	$0	-1	5.00	92	Rejuvenating	$19,874	4	1.00	99
297	5714778	SKIMMER RUN	1615	100	Primary Collector	0.00	100	Nothing	$0	-1	1.00	99	Nothing	$0	-1	2.00	98	Nothing	$0	-1	3.00	96	Nothing	$0	-1	4.00	94	Nothing	$0	-1	5.00	92	Rejuvenating	$1,082	4	1.00	99

OBJECTID_12	SEGMENTID	FULL_NAME	Area	PCI	Roadway Classification (code):	Year	Est. Age	2021 PCI	Total	$571,364		Est. Age	2022 PCI	Total	$566,950		Est. Age	2023 PCI	Total	$571,353		Est. Age	2024 PCI	Total	$572,544		Est. Age	2025 PCI	Total	$572,812		Est. Age	2026 PCI	Total	$568,112		Est. Age	2027 PCI
				69.13105443		Average PCI		0					1					2					3					4					5				5
								69.39057	Treatment	Cost	year extension		67.6633	Treatment	Cost	year extension		67.75926	Treatment	Cost	year extension		66.1431	Treatment	Cost	year extension		68.25758	Treatment	Cost	year extension		70.06061	Treatment	Cost	year extension		69.56902
									Reconstructi	$ 89,762				Reconstructi	$ 89,255				Reconstructi	$ 84,379				Reconstructi	$ 35,616				Reconstructi	$ 384,092				Reconstructi	$ 357,878			
									Mill and Ove	$284,644				Mill and Ove	$271,848				Mill and Ove	$298,189				Mill and Ove	$257,288				Mill and Ove	$0				Mill and Ove	$0			
									Preservation	$196,958				Preservation	$205,848				Preservation	$188,786				Preservation	$279,640				Preservation	$188,720				Preservation	$210,234			
96	2009550	E TOWNES ST	1130	2.583077896	Local Street		31.00	3	Reconstructi	$44,081	100	0.00	100	Nothing	$0	-1	1.00	99	Nothing	$0	-1	2.00	98	Nothing	$0	-1	3.00	96	Nothing	$0	-1	4.00	94	Nothing	$0	-1	5.00	92
444	2009535	E RECTOR ST	1171	5.955828145	Local Street		28.00	6	Reconstructi	$45,681	100	0.00	100	Nothing	$0	-1	1.00	99	Nothing	$0	-1	2.00	98	Nothing	$0	-1	3.00	96	Nothing	$0	-1	4.00	94	Nothing	$0	-1	5.00	92
125	2009537	W TOWNES ST	1144	8.272722882	Local Street		25.00	9	Nothing	$0	-1	26.00	8	Reconstructi	$44,627	100	0.00	100	Nothing	$0	-1	1.00	99	Nothing	$0	-1	2.00	98	Nothing	$0	-1	3.00	96	Nothing	$0	-1	4.00	94
321	2009577	W WHEELER ST	1144	8.488167681	Local Street		25.00	9	Nothing	$0	-1	26.00	8	Reconstructi	$44,627	100	0.00	100	Nothing	$0	-1	1.00	99	Nothing	$0	-1	2.00	98	Nothing	$0	-1	3.00	96	Nothing	$0	-1	4.00	94
47	2009678	S SAN MARCOS ST	1061	12.86378205	Local Street		21.00	13	Nothing	$0	-1	22.00	12	Nothing	$0	-1	23.00	11	Reconstructi	$41,390	100	0.00	100	Nothing	$0	-1	1.00	99	Nothing	$0	-1	2.00	98	Nothing	$0	-1	3.00	96
230	2009701	S SAN MARCOS ST	1102	13.75510753	Local Street		20.00	14	Nothing	$0	-1	21.00	13	Nothing	$0	-1	22.00	12	Reconstructi	$42,989	100	0.00	100	Nothing	$0	-1	1.00	99	Nothing	$0	-1	2.00	98	Nothing	$0	-1	3.00	96
498	2031535	W BROWNING ST	913	15.67962963	Local Street		18.50	16	Nothing	$0	-1	19.50	14	Nothing	$0	-1	20.50	13	Nothing	$0	-1	21.50	12	Reconstructi	$35,616	100	0.00	100	Nothing	$0	-1	1.00	99	Nothing	$0	-1	2.00	98
591	2031540	LLANO ST	2397	15.86544621	Local Street		18.50	16	Nothing	$0	-1	19.50	14	Nothing	$0	-1	20.50	13	Nothing	$0	-1	21.50	12	Nothing	$0	-1	22.50	11	Reconstructi	$93,507	100	0.00	100	Nothing	$0	-1	1.00	99
469	2009570	E BROWNING ST	799	17.29411765	Local Street		17.70	18	Nothing	$0	-1	18.70	15	Nothing	$0	-1	19.70	14	Nothing	$0	-1	20.70	13	Nothing	$0	-1	21.70	12	Reconstructi	$31,169	100	0.00	100	Nothing	$0	-1	1.00	99
82	2009682	E CARRIE MANOR ST	1147	18.69802632	Local Street		17.30	19	Nothing	$0	-1	18.30	16	Nothing	$0	-1	19.30	14	Nothing	$0	-1	20.30	13	Nothing	$0	-1	21.30	12	Reconstructi	$44,744	100	0.00	100	Nothing	$0	-1	1.00	99
397	2009673	JESSIE ST	1126	19.95882353	Local Street		17.00	20	Nothing	$0	-1	18.00	17	Nothing	$0	-1	19.00	15	Nothing	$0	-1	20.00	14	Nothing	$0	-1	21.00	13	Reconstructi	$43,925	100	0.00	100	Nothing	$0	-1	1.00	99
489	2031537	N LAMPASAS ST	1498	20	Local Street		17.00	20	Nothing	$0	-1	18.00	17	Nothing	$0	-1	19.00	15	Nothing	$0	-1	20.00	14	Nothing	$0	-1	21.00	13	Reconstructi	$58,437	100	0.00	100	Nothing	$0	-1	1.00	99
590	2009508	W LANE AVE	1150	19.24446387	Local Street		17.00	20	Nothing	$0	-1	18.00	17	Nothing	$0	-1	19.00	15	Nothing	$0	-1	20.00	14	Nothing	$0	-1	21.00	13	Reconstructi	$44,862	100	0.00	100	Nothing	$0	-1	1.00	99
70	2009554	E TOWNES ST	603	21	Local Street		16.75	21	Nothing	$0	-1	17.75	17	Nothing	$0	-1	18.75	15	Nothing	$0	-1	19.75	14	Nothing	$0	-1	20.75	13	Reconstructi	$23,523	100	0.00	100	Nothing	$0	-1	1.00	99
218	2009552	E TOWNES ST	1126	21	Local Street		16.75	21	Nothing	$0	-1	17.75	17	Nothing	$0	-1	18.75	15	Nothing	$0	-1	19.75	14	Nothing	$0	-1	20.75	13	Reconstructi	$43,925	100	0.00	100	Nothing	$0	-1	1.00	99
329	2009602	GREGG ST	1106	20.17926547	Local Street		16.75	21	Nothing	$0	-1	17.75	17	Nothing	$0	-1	18.75	15	Nothing	$0	-1	19.75	14	Nothing	$0	-1	20.75	13	Nothing	$0	-1	21.75	12	Reconstructi	$43,145	100	0.00	100
516	2009507	N CALDWELL ST	1082	22	Local Street		16.50	22	Nothing	$0	-1	17.50	18	Nothing	$0	-1	18.50	16	Nothing	$0	-1	19.50	14	Nothing	$0	-1	20.50	13	Nothing	$0	-1	21.50	12	Reconstructi	$42,209	100	0.00	100
158	3357814	KIMBRO WEST RD	4660	21.15	Primary Collector		16.50	22	Nothing	$0	-1	17.50	18	Nothing	$0	-1	18.50	16	Nothing	$0	-1	19.50	14	Nothing	$0	-1	20.50	13	Nothing	$0	-1	21.50	12	Reconstructi	$181,787	100	0.00	100
51	2009728	N BASTROP ST	896	22.8	Local Street		16.25	23	Nothing	$0	-1	17.25	19	Nothing	$0	-1	18.25	16	Nothing	$0	-1	19.25	14	Nothing	$0	-1	20.25	13	Nothing	$0	-1	21.25	12	Reconstructi	$34,953	100	0.00	100
144	2009544	W TOWNES ST	1161	23	Local Street		16.25	23	Nothing	$0	-1	17.25	19	Nothing	$0	-1	18.25	16	Nothing	$0	-1	19.25	14	Nothing	$0	-1	20.25	13	Nothing	$0	-1	21.25	12	Reconstructi	$45,291	100	0.00	100
443	2040246	W BRENHAM ST	1812	22.35	Local Street		16.25	23	Nothing	$0	-1	17.25	19	Nothing	$0	-1	18.25	16	Nothing	$0	-1	19.25	14	Nothing	$0	-1	20.25	13	Nothing	$0	-1	21.25	12	Nothing	$0	-1	22.25	11
468	2009648	J F NAGLE	269	23.06646825	Local Street		16.00	24	Nothing	$0	-1	17.00	20	Nothing	$0	-1	18.00	17	Nothing	$0	-1	19.00	15	Nothing	$0	-1	20.00	14	Nothing	$0	-1	21.00	13	Reconstructi	$10,494	100	0.00	100
507	2009642	J F NAGLE	544	23.06646825	Local Street		16.00	24	Nothing	$0	-1	17.00	20	Nothing	$0	-1	18.00	17	Nothing	$0	-1	19.00	15	Nothing	$0	-1	20.00	14	Nothing	$0	-1	21.00	13	Nothing	$0	-1	22.00	12
521	3299953	SMITH LN	658	25	Local Street		15.80	25	Nothing	$0	-1	16.80	20	Nothing	$0	-1	17.80	17	Nothing	$0	-1	18.80	15	Nothing	$0	-1	19.80	14	Nothing	$0	-1	20.80	13	Nothing	$0	-1	21.80	12
453	2009511	W LANE AVE	1168	26.12526455	Local Street		15.40	27	Nothing	$0	-1	16.40	22	Nothing	$0	-1	17.40	18	Nothing	$0	-1	18.40	16	Nothing	$0	-1	19.40	14	Nothing	$0	-1	20.40	13	Nothing	$0	-1	21.40	12
508	2009516	E LANE AVE	1102	28.17692308	Local Street		15.00	29	Nothing	$0	-1	16.00	24	Nothing	$0	-1	17.00	20	Nothing	$0	-1	18.00	17	Nothing	$0	-1	19.00	15	Nothing	$0	-1	20.00	14	Nothing	$0	-1	21.00	13
214	2009619	N LAMPASAS ST	1092	29.74179147	Local Street		14.84	30	Nothing	$0	-1	15.84	24	Nothing	$0	-1	16.84	20	Nothing	$0	-1	17.84	17	Nothing	$0	-1	18.84	15	Nothing	$0	-1	19.84	14	Nothing	$0	-1	20.84	13
340	2031536	W WHEELER ST	803	29.17559524	Local Street		14.84	30	Nothing	$0	-1	15.84	24	Nothing	$0	-1	16.84	20	Nothing	$0	-1	17.84	17	Nothing	$0	-1	18.84	15	Nothing	$0	-1	19.84	14	Nothing	$0	-1	20.84	13
603	3346018	HILL LN	3585	29.03	Primary Collector		14.84	30	Nothing	$0	-1	15.84	24	Nothing	$0	-1	16.84	20	Nothing	$0	-1	17.84	17	Nothing	$0	-1	18.84	15	Nothing	$0	-1	19.84	14	Nothing	$0	-1	20.84	13
81	3355888	ABRAHAMSON RD	7289	30.00611472	Major Arterial		14.68	31	Nothing	$0	-1	15.68	25	Nothing	$0	-1	16.68	21	Nothing	$0	-1	17.68	18	Nothing	$0	-1	18.68	15	Nothing	$0	-1	19.68	14	Nothing	$0	-1	20.68	13
447	2009525	N CALDWELL ST	1061	32.57653061	Local Street		14.34	33	Nothing	$0	-1	15.34	27	Nothing	$0	-1	16.34	22	Nothing	$0	-1	17.34	18	Nothing	$0	-1	18.34	16	Nothing	$0	-1	19.34	14	Nothing	$0	-1	20.34	13
593	2009536	N CALDWELL ST	579	32.58	Local Street		14.34	33	Nothing	$0	-1	15.34	27	Nothing	$0	-1	16.34	22	Nothing	$0	-1	17.34	18	Nothing	$0	-1	18.34	16	Nothing	$0	-1	19.34	14	Nothing	$0	-1	20.34	13
10	2009571	E BROWNING ST	1130	33.19448875	Local Street		14.17	34	Nothing	$0	-1	15.17	28	Nothing	$0	-1	16.17	23	Nothing	$0	-1	17.17	19	Nothing	$0	-1	18.17	16	Nothing	$0	-1	19.17	14	Nothing	$0	-1	20.17	13
56	2009595	N LAMPASAS ST	1164	34	Local Street		14.17	34	Nothing	$0	-1	15.17	28	Nothing	$0	-1	16.17	23	Nothing	$0	-1	17.17	19	Nothing	$0	-1	18.17	16	Nothing	$0	-1	19.17	14	Nothing	$0	-1	20.17	13
155	2009572	N CALDWELL ST	1147	35.29761905	Local Street		13.84	36	Nothing	$0	-1	14.84	30	Nothing	$0	-1	15.84	24	Nothing	$0	-1	16.84	20	Nothing	$0	-1	17.84	17	Nothing	$0	-1	18.84	15	Nothing	$0	-1	19.84	14
166	2031527	W LANE AVE	840	35.05144231	Local Street		13.84	36	Nothing	$0	-1	14.84	30	Nothing	$0	-1	15.84	24	Nothing	$0	-1	16.84	20	Nothing	$0	-1	17.84	17	Nothing	$0	-1	18.84	15	Nothing	$0	-1	19.84	14
571	2009546	E TOWNES ST	1175	35.56372549	Local Street		13.84	36	Nothing	$0	-1	14.84	30	Nothing	$0	-1	15.84	24	Nothing	$0	-1	16.84	20	Nothing	$0	-1	17.84	17	Nothing	$0	-1	18.84	15	Nothing	$0	-1	19.84	14
273	2009695	S SAN MARCOS ST	1137	36.23529412	Local Street		13.70	37	Nothing	$0	-1	14.70	30	Nothing	$0	-1	15.70	25	Nothing	$0	-1	16.70	21	Nothing	$0	-1	17.70	18	Nothing	$0	-1	18.70	15	Nothing	$0	-1	19.70	14
98	2009555	N CALDWELL ST	1140	37.44934641	Local Street		13.56	38	Nothing	$0	-1	14.56	31	Nothing	$0	-1	15.56	26	Nothing	$0	-1	16.56	21	Nothing	$0	-1	17.56	18	Nothing	$0	-1	18.56	15	Nothing	$0	-1	19.56	14
477	3299956	SMITH LN	778	38	Local Street		13.56	38	Nothing	$0	-1	14.56	31	Nothing	$0	-1	15.56	26	Nothing	$0	-1	16.56	21	Nothing	$0	-1	17.56	18	Nothing	$0	-1	18.56	15	Nothing	$0	-1	19.56	14
271	2009651	E BOYCE ST	734	39	Local Street		13.42	39	Nothing	$0	-1	14.42	32	Nothing	$0	-1	15.42	26	Nothing	$0	-1	16.42	22	Nothing	$0	-1	17.42	18	Nothing	$0	-1	18.42	16	Nothing	$0	-1	19.42	14
330	2009645	W PARSONS ST	7285	38.38	Primary Collector		13.42	39	Nothing	$0	-1	14.42	32	Nothing	$0	-1	15.42	26	Nothing	$0	-1	16.42	22	Nothing	$0	-1	17.42	18	Nothing	$0	-1	18.42	16	Nothing	$0	-1	19.42	14
168	2009679	E CARRIE MANOR ST	999	39.51	Local Street		13.28	40	Nothing	$0	-1	14.28	33	Nothing	$0	-1	15.28	27	Nothing	$0	-1	16.28	22	Nothing	$0	-1	17.28	19	Nothing	$0	-1	18.28	16	Nothing	$0	-1	19.28	14
269	2009677	E CARRIE MANOR ST	1299	39.51	Local Street		13.28	40	Nothing	$0	-1	14.28	33	Nothing	$0	-1	15.28	27	Nothing	$0	-1	16.28	22	Nothing	$0	-1	17.28	19	Nothing	$0	-1	18.28	16	Nothing	$0	-1	19.28	14
117	2047690	W BRENHAM ST	558	40.44	Local Street		13.14	41	Nothing	$0	-1	14.14	34	Nothing	$0	-1	15.14	28	Nothing	$0	-1	16.14	23	Nothing	$0	-1	17.14	19	Nothing	$0	-1	18.14	16	Nothing	$0	-1	19.14	14
8	2009646	N LOCKHART ST	1106	42	Local Street		13.00	42	Nothing	$0	-1	14.00	35	Nothing	$0	-1	15.00	29	Nothing	$0	-1	16.00	24	Nothing	$0	-1	17.00	20	Nothing	$0	-1	18.00	17	Nothing	$0	-1	19.00	15
438	2009690	W BURTON ST	1095	42	Local Street		13.00	42	Nothing	$0	-1	14.00	35	Nothing	$0	-1	15.00	29	Nothing	$0	-1	16.00	24	Nothing	$0	-1	17.00	20	Nothing	$0	-1	18.00	17	Nothing	$0	-1	19.00	15
141	2009691	S BURNET ST	1130	43	Local Street		12.88	43	Nothing	$0	-1	13.88	35	Nothing	$0	-1	14.88	29	Nothing	$0	-1	15.88	24	Nothing	$0	-1	16.88	20	Nothing	$0	-1	17.88	17	Nothing	$0	-1	18.88	15
380	2009681	S LOCKHART ST	1088	43	Local Street		12.88	43	Nothing	$0	-1	13.88	35	Nothing	$0	-1	14.88	29	Nothing	$0	-1	15.88	24	Nothing	$0	-1	16.88	20	Nothing	$0	-1	17.88	17	Nothing	$0	-1	18.88	15
605	3425719	OLD MANOR TAYLOR RD	475	43	Local Street		12.88	43	Nothing	$0	-1	13.88	35	Nothing	$0	-1	14.88	29	Nothing	$0	-1	15.88	24	Nothing	$0	-1	16.88	20	Nothing	$0	-1	17.88	17	Nothing	$0	-1	18.88	15
213	2009612	N BASTROP ST	1116	44	Local Street		12.75	44	Nothing	$0	-1	13.75	36	Nothing	$0	-1	14.75	30	Nothing	$0	-1	15.75	25	Nothing	$0	-1	16.75	21	Nothing	$0	-1	17.75	17	Nothing	$0	-1	18.75	15
440	2009499	N CALDWELL ST	1164	44	Local Street		12.75	44	Nothing	$0	-1	13.75	36	Nothing	$0	-1	14.75	30	Nothing	$0	-1	15.75	25	Nothing	$0	-1	16.75	21	Nothing	$0	-1	17.75	17	Nothing	$0	-1	18.75	15
525	2040244	E BURTON ST	1915	44	Local Street		12.75	44	Nothing	$0	-1	13.75	36	Nothing	$0	-1	14.75	30	Nothing	$0	-1	15.75	25	Nothing	$0	-1	16.75	21	Nothing	$0	-1	17.75	17	Nothing	$0	-1	18.75	15
409	3355883	VOELKER LN	5453	44.54	Local Street		12.63	45	Nothing	$0	-1	13.63	37	Nothing	$0	-1	14.63	31	Nothing	$0	-1	15.63	25	Nothing	$0	-1	16.63	21	Nothing	$0	-1	17.63	18	Nothing	$0	-1	18.63	15
337	2009685	E CARRIE MANOR ST	1006	46	Local Street		12.50	46	Nothing	$0	-1	13.50	38	Nothing	$0	-1	14.50	32	Nothing	$0	-1	15.50	26	Nothing	$0	-1	16.50	22	Nothing	$0	-1	17.50	18	Nothing	$0	-1	18.50	16
386	2044980	GALLANT ST	1881	47	Local Street		12.38	47	Nothing	$0	-1	13.38	39	Nothing	$0	-1	14.38	32	Nothing	$0	-1	15.38	27	Nothing	$0	-1	16.38	22	Nothing	$0	-1	17.38	18	Nothing	$0	-1	18.38	16
160	2009616	W BOYCE ST	1109	48	Local Street		12.25	48	Nothing	$0	-1	13.25	40	Nothing	$0	-1	14.25	33	Nothing	$0	-1	15.25	27	Nothing	$0	-1	16.25	23	Nothing	$0	-1	17.25	19	Nothing	$0	-1	18.25	16
540	2009539	E RECTOR ST	1109	47.17840326	Local Street		12.25	48	Nothing	$0	-1	13.25	40	Nothing	$0	-1	14.25	33	Nothing	$0	-1	15.25	27	Nothing	$0	-1	16.25	23	Nothing	$0	-1	17.25	19	Nothing	$0	-1	18.25	16
547	2009518	E LANE AVE	1157	48	Local Street		12.25	48	Nothing	$0	-1	13.25	40	Nothing	$0	-1	14.25	33	Nothing	$0	-1	15.25	27	Nothing	$0	-1	16.25	23	Nothing	$0	-1	17.25	19	Nothing	$0	-1	18.25	16
95	2009603	E WHEELER ST	1130	49	Local Street		12.13	49	Nothing	$0	-1	13.13	41	Nothing	$0	-1	14.13	34	Nothing	$0	-1	15.13	28	Nothing	$0	-1	16.13	23	Nothing	$0	-1	17.13	19	Nothing	$0	-1	18.13	16
250	2040208	S BASTROP ST	1974	48.77	Local Street		12.13	49	Nothing	$0	-1	13.13	41	Nothing	$0	-1	14.13	34	Nothing	$0	-1	15.13	28	Nothing	$0	-1	16.13	23	Nothing	$0	-1	17.13	19	Nothing	$0	-1	18.13	16
287	2009575	E BROWNING ST	1113	49	Local Street		12.13	49	Nothing	$0	-1	13.13	41	Nothing	$0	-1	14.13	34	Nothing	$0	-1	15.13	28	Nothing	$0	-1	16.13	23	Nothing	$0	-1	17.13	19	Nothing	$0	-1	18.13	16
301	2009593	N CALDWELL ST	1147	49	Local Street		12.13	49	Nothing	$0	-1	13.13	41	Nothing	$0	-1	14.13	34	Nothing	$0	-1	15.13	28	Nothing	$0	-1	16.13	23	Nothing	$0	-1	17.13	19	Nothing	$0	-1	18.13	16
41	2009687	W BURTON ST	1164	50	Local Street		12.00	50	Mill and Ove	$19,369	15	0.00	100	Nothing	$0	-1	1.00	99	Nothing	$0	-1	2.00	98	Nothing	$0	-1	3.00	96	Nothing	$0	-1	4.00	94	Nothing	$0	-1	5.00	92
115	2031549	J F NAGLE	2111	49.52954923	Local Street		12.00	50	Mill and Ove	$35,127	15	0.00	100	Nothing	$0	-1	1.00	99	Nothing	$0	-1	2.00	98	Nothing	$0	-1	3.00	96	Nothing	$0	-1	4.00	94	Nothing	$0	-1	5.00	92
298	2047704	ATHENS ST	486	50	Local Street		12.00	50	Mill and Ove	$8,087	15	0.00	100	Nothing	$0	-1	1.00	99	Nothing	$0	-1	2.00	98	Nothing	$0	-1	3.00	96	Nothing	$0	-1	4.00	94	Nothing	$0	-1	5.00	92
305	2031547	S CALDWELL ST	579	50	Local Street		12.00	50	Mill and Ove	$9,635	15	0.00	100	Nothing	$0	-1	1.00	99	Nothing	$0	-1	2.00	98	Nothing	$0	-1	3.00	96	Nothing	$0	-1	4.00	94	Nothing	$0	-1	5.00	92
514	2009641	E BOYCE ST	1144	50	Local Street		12.00	50	Mill and Ove	$19,036	15	0.00	100	Nothing	$0	-1	1.00	99	Nothing	$0	-1	2.00	98	Nothing	$0	-1	3.00	96	Nothing	$0	-1	4.00	94	Nothing	$0	-1	5.00	92
596	2009696	E BURTON ST	1150	50	Local Street		12.00	50	Mill and Ove	$19,136	15	0.00	100	Nothing	$0	-1	1.00	99	Nothing	$0	-1	2.00	98	Nothing	$0	-1	3.00	96	Nothing	$0	-1	4.00	94	Nothing	$0	-1	5.00	92
173	3355882	VOELKER LN	2452	50.29	Local Street		11.88	51	Mill and Ove	$40,801	15	0.00	100	Nothing	$0	-1	1.00	99	Nothing	$0	-1	2.00	98	Nothing	$0	-1	3.00	96	Nothing	$0	-1	4.00	94	Nothing	$0	-1	5.00	92
232	2009662	N LOCKHART ST	765	51	Local Street		11.88	51	Mill and Ove	$12,730	15	0.00	100	Nothing	$0	-1	1.00	99	Nothing	$0	-1	2.00	98	Nothing	$0	-1	3.00	96	Nothing	$0	-1	4.00	94	Nothing	$0	-1	5.00	92
116	2040054	VOELKER LN	3713	51.63	Local Street		11.77	52	Mill and Ove	$61,784	15	0.00	100	Nothing	$0	-1	1.00	99	Nothing	$0	-1	2.00	98	Nothing	$0	-1	3.00	96	Nothing	$0	-1	4.00	94	Nothing	$0	-1	5.00	92
393	2009699	S BURNET ST	1137	51.78694332	Local Street		11.77	52	Mill and Ove	$18,920	15	0.00	100	Nothing	$0	-1	1.00	99	Nothing	$0	-1	2.00	98	Nothing	$0	-1	3.00	96	Nothing	$0	-1	4.00	94	Nothing	$0	-1	5.00	92
473	2009542	E RECTOR ST	1137	51.91125541	Local Street		11.77	52	Mill and Ove	$18,920	15	0.00	100	Nothing	$0	-1	1.00	99	Nothing	$0	-1	2.00	98	Nothing	$0	-1	3.00	96	Nothing	$0	-1	4.00	94	Nothing	$0	-1	5.00	92
518	3213506	CHIME DR	1268	52	Local Street		11.77	52	Mill and Ove	$21,100	15	0.00	100	Nothing	$0	-1	1.00	99	Nothing	$0	-1	2.00	98	Nothing	$0	-1	3.00	96	Nothing	$0	-1	4.00	94	Nothing	$0	-1	5.00	92
526	2009652	N CALDWELL ST	1150	52	Local Street		11.77	52	Nothing	$0	-1	12.77	43	Nothing	$0	-1	13.77	36	Nothing	$0	-1	14.77	30	Nothing	$0	-1	15.77	25	Nothing	$0	-1	16.77	20	Nothing	$0	-1	17.77	17
299	2009615	N CALDWELL ST	1119	53	Local Street		11.66	53	Nothing	$0	-1	12.66	44	Nothing	$0	-1	13.66	37	Nothing	$0	-1	14.66	31	Nothing	$0	-1	15.66	25	Nothing	$0	-1	16.66	21	Nothing	$0	-1	17.66	18
495	2009613	N LOCKHART ST	1119	53	Local Street		11.66	53	Nothing	$0	-1	12.66	44	Nothing	$0	-1	13.66	37	Nothing	$0	-1	14.66	31	Nothing	$0	-1	15.66	25	Nothing	$0	-1	16.66	21	Nothing	$0	-1	17.66	18
181	2009640	N SAN MARCOS ST	1126	53.95098039	Local Street		11.55	54	Nothing	$0	-1	12.55	45	Nothing	$0	-1	13.55	38	Nothing	$0	-1	14.55	31	Nothing	$0	-1	15.55	26	Nothing	$0	-1	16.55	21	Nothing	$0	-1	17.55	18
253	2040137	N LOCKHART ST	820	54	Local Street		11.55	54	Nothing	$0	-1	12.55	45	Nothing	$0	-1	13.55	38	Nothing	$0	-1	14.55	31	Nothing	$0	-1	15.55	26	Nothing	$0	-1	16.55	21	Nothing	$0	-1	17.55	18
326	2009580	N BURNET ST	1140	53.51120448	Local Street		11.55	54	Nothing	$0	-1	12.55	45	Nothing	$0	-1	13.

OBJECTID_12	SEGMENTID	FULL_NAME	Area	PCI	Roadway Classification (code):	Year	Est. Age	2021 PCI	Treatment	Cost	year extension	Est. Age	2022 PCI	Treatment	Cost	year extension	Est. Age	2023 PCI	Treatment	Cost	year extension	Est. Age	2024 PCI	Treatment	Cost	year extension	Est. Age	2025 PCI	Treatment	Cost	year extension	Est. Age	2026 PCI	Treatment	Cost	year extension	Est. Age	2027 PCI
								0 Total		$571,364			1 Total		$566,950			2 Total		$571,353			3 Total		$572,544			4 Total		$572,812			5 Total		$568,112			5
				69.13105443		Average PCI		69.39057					67.6633					67.75926					66.1431					68.25758					70.06061					69.56902
55	3345915	BOIS D ARC RD	5277	54.57	Local Street		11.44	55	Scrub Seal	$11,926	6	5.44	90	Nothing	$0	-1	6.44	87	Nothing	$0	-1	7.44	82	Nothing	$0	-1	8.44	77	Chip Seal	$10,871	5	3.44	95	Nothing	$0	-1	4.44	93
83	2009569	N BASTROP ST	1150	54.23257777	Local Street		11.44	55	Scrub Seal	$2,599	6	5.44	90	Nothing	$0	-1	6.44	87	Nothing	$0	-1	7.44	82	Nothing	$0	-1	8.44	77	Chip Seal	$2,369	5	3.44	95	Nothing	$0	-1	4.44	93
185	2009503	E MURRAY AVE	1133	54.66666667	Local Street		11.44	55	Scrub Seal	$2,561	6	5.44	90	Nothing	$0	-1	6.44	87	Nothing	$0	-1	7.44	82	Nothing	$0	-1	8.44	77	Chip Seal	$2,334	5	3.44	95	Nothing	$0	-1	4.44	93
382	2031533	W TOWNES ST	844	54.5	Local Street		11.44	55	Scrub Seal	$1,907	6	5.44	90	Nothing	$0	-1	6.44	87	Nothing	$0	-1	7.44	82	Nothing	$0	-1	8.44	77	Chip Seal	$1,739	5	3.44	95	Nothing	$0	-1	4.44	93
450	2009605	E WHEELER ST	248	55	Local Street		11.44	55	Scrub Seal	$560	6	5.44	90	Nothing	$0	-1	6.44	87	Nothing	$0	-1	7.44	82	Nothing	$0	-1	8.44	77	Chip Seal	$511	5	3.44	95	Nothing	$0	-1	4.44	93
586	3225437	CARILLON WAY	544	55	Local Street		11.44	55	Scrub Seal	$1,229	6	5.44	90	Nothing	$0	-1	6.44	87	Nothing	$0	-1	7.44	82	Nothing	$0	-1	8.44	77	Chip Seal	$1,121	5	3.44	95	Nothing	$0	-1	4.44	93
254	3316867	WT GALLAWAY ST	1925	56	Local Street		11.33	56	Scrub Seal	$4,351	6	5.33	90	Nothing	$0	-1	6.33	87	Nothing	$0	-1	7.33	83	Nothing	$0	-1	8.33	78	Nothing	$0	-1	9.33	71	Chip Seal	$3,966	5	4.33	93
339	2031541	W EGGLESTON ST	851	56	Local Street		11.33	56	Scrub Seal	$1,923	6	5.33	90	Nothing	$0	-1	6.33	87	Nothing	$0	-1	7.33	83	Nothing	$0	-1	8.33	78	Nothing	$0	-1	9.33	71	Chip Seal	$1,753	5	4.33	93
403	2009666	N SAN MARCOS ST	1137	56	Local Street		11.33	56	Scrub Seal	$2,570	6	5.33	90	Nothing	$0	-1	6.33	87	Nothing	$0	-1	7.33	83	Nothing	$0	-1	8.33	78	Nothing	$0	-1	9.33	71	Chip Seal	$2,342	5	4.33	93
139	5302971	GREGG MANOR RD	3557	56.27901354	Major Arterial		11.22	57	Scrub Seal	$8,039	6	5.22	91	Nothing	$0	-1	6.22	88	Nothing	$0	-1	7.22	83	Nothing	$0	-1	8.22	78	Nothing	$0	-1	9.22	72	Chip Seal	$7,327	5	4.22	93
29	5189586	MANOR DOWNS RD	4860	56.66	Primary Collector		11.22	57	Scrub Seal	$10,984	6	5.22	91	Nothing	$0	-1	6.22	88	Nothing	$0	-1	7.22	83	Nothing	$0	-1	8.22	78	Nothing	$0	-1	9.22	72	Chip Seal	$10,012	5	4.22	93
11	3225432	CARILLON WAY	3482	58	Local Street		11.11	58	Scrub Seal	$7,869	6	5.11	91	Nothing	$0	-1	6.11	88	Nothing	$0	-1	7.11	84	Nothing	$0	-1	8.11	79	Nothing	$0	-1	9.11	73	Chip Seal	$7,173	5	4.11	93
49	2047706	BROWNSBORO CT	882	58	Local Street		11.11	58	Scrub Seal	$1,993	6	5.11	91	Nothing	$0	-1	6.11	88	Nothing	$0	-1	7.11	84	Nothing	$0	-1	8.11	79	Nothing	$0	-1	9.11	73	Chip Seal	$1,817	5	4.11	93
93	3500676	FOREST SAGE ST	1726	57.26553672	Local Street		11.11	58	Scrub Seal	$3,901	6	5.11	91	Nothing	$0	-1	6.11	88	Nothing	$0	-1	7.11	84	Nothing	$0	-1	8.11	79	Nothing	$0	-1	9.11	73	Chip Seal	$3,556	5	4.11	93
113	2009533	N BASTROP ST	561	57.94	Local Street		11.11	58	Scrub Seal	$1,268	6	5.11	91	Nothing	$0	-1	6.11	88	Nothing	$0	-1	7.11	84	Nothing	$0	-1	8.11	79	Nothing	$0	-1	9.11	73	Chip Seal	$1,156	5	4.11	93
266	5302967	GENOME DR	2242	57.59639831	Local Street		11.11	58	Scrub Seal	$5,067	6	5.11	91	Nothing	$0	-1	6.11	88	Nothing	$0	-1	7.11	84	Nothing	$0	-1	8.11	79	Nothing	$0	-1	9.11	73	Chip Seal	$4,619	5	4.11	93
272	2009521	N BASTROP ST	1082	57.94	Local Street		11.11	58	Scrub Seal	$2,445	6	5.11	91	Nothing	$0	-1	6.11	88	Nothing	$0	-1	7.11	84	Nothing	$0	-1	8.11	79	Nothing	$0	-1	9.11	73	Chip Seal	$2,229	5	4.11	93
420	2009643	E PARSONS ST	913	58	Local Street		11.11	58	Scrub Seal	$2,063	6	5.11	91	Nothing	$0	-1	6.11	88	Nothing	$0	-1	7.11	84	Nothing	$0	-1	8.11	79	Nothing	$0	-1	9.11	73	Chip Seal	$1,881	5	4.11	93
442	2009553	N BASTROP ST	1133	57.17967914	Local Street		11.11	58	Scrub Seal	$2,561	6	5.11	91	Nothing	$0	-1	6.11	88	Nothing	$0	-1	7.11	84	Nothing	$0	-1	8.11	79	Nothing	$0	-1	9.11	73	Chip Seal	$2,334	5	4.11	93
486	2009647	E BOYCE ST	1150	58	Local Street		11.11	58	Scrub Seal	$2,599	6	5.11	91	Nothing	$0	-1	6.11	88	Nothing	$0	-1	7.11	84	Nothing	$0	-1	8.11	79	Nothing	$0	-1	9.11	73	Chip Seal	$2,369	5	4.11	93
497	5619726	BALLERSTEDT RD	4412	57.25	Local Street		11.11	58	Scrub Seal	$9,971	6	5.11	91	Nothing	$0	-1	6.11	88	Nothing	$0	-1	7.11	84	Nothing	$0	-1	8.11	79	Nothing	$0	-1	9.11	73	Chip Seal	$9,089	5	4.11	93
555	3213483	INDIAN OAK BND	1929	57.94391026	Local Street		11.11	58	Scrub Seal	$4,360	6	5.11	91	Nothing	$0	-1	6.11	88	Nothing	$0	-1	7.11	84	Nothing	$0	-1	8.11	79	Nothing	$0	-1	9.11	73	Chip Seal	$3,974	5	4.11	93
604	3425857	GREGG LN	3603	57.14	Local Street		11.11	58	Scrub Seal	$8,143	6	5.11	91	Nothing	$0	-1	6.11	88	Nothing	$0	-1	7.11	84	Nothing	$0	-1	8.11	79	Nothing	$0	-1	9.11	73	Chip Seal	$7,422	5	4.11	93
57	2009692	E BURTON ST	1130	58.81321839	Local Street		11.00	59	Scrub Seal	$2,554	6	5.00	92	Nothing	$0	-1	6.00	89	Nothing	$0	-1	7.00	85	Nothing	$0	-1	8.00	80	Nothing	$0	-1	9.00	74	Chip Seal	$2,328	5	4.00	94
78	2045820	MIZZEN ST	1002	59	Local Street		11.00	59	Scrub Seal	$2,265	6	5.00	92	Nothing	$0	-1	6.00	89	Nothing	$0	-1	7.00	85	Nothing	$0	-1	8.00	80	Nothing	$0	-1	9.00	74	Chip Seal	$2,064	5	4.00	94
135	3384421	S LAMPASAS ST	1281	59	Local Street		11.00	59	Scrub Seal	$2,895	6	5.00	92	Nothing	$0	-1	6.00	89	Nothing	$0	-1	7.00	85	Nothing	$0	-1	8.00	80	Nothing	$0	-1	9.00	74	Chip Seal	$2,639	5	4.00	94
545	2009560	N BURNET ST	1137	59	Local Street		11.00	59	Scrub Seal	$2,570	6	5.00	92	Nothing	$0	-1	6.00	89	Nothing	$0	-1	7.00	85	Nothing	$0	-1	8.00	80	Nothing	$0	-1	9.00	74	Chip Seal	$2,342	5	4.00	94
1	3293227	LEXINGTON ST	11255	59	Primary Collector		11.00	59	Scrub Seal	$25,436	6	5.00	92	Nothing	$0	-1	6.00	89	Nothing	$0	-1	7.00	85	Nothing	$0	-1	8.00	80	Nothing	$0	-1	9.00	74	Chip Seal	$23,185	5	4.00	94
19	5328024	TINKER ST	2043	59.4469075	Local Street		10.88	60	Chip Seal	$4,209	5	5.88	89	Nothing	$0	-1	6.88	85	Nothing	$0	-1	7.88	80	Nothing	$0	-1	8.88	74	Nothing	$0	-1	9.88	67	Chip Seal	$4,209	5	4.88	92
22	3213472	CARRIAGE HILLS DR	1102	60	Local Street		10.88	60	Chip Seal	$2,270	5	5.88	89	Nothing	$0	-1	6.88	85	Nothing	$0	-1	7.88	80	Nothing	$0	-1	8.88	74	Nothing	$0	-1	9.88	67	Chip Seal	$2,270	5	4.88	92
26	2009672	S LAMPASAS ST	1126	60	Local Street		10.88	60	Chip Seal	$2,320	5	5.88	89	Nothing	$0	-1	6.88	85	Nothing	$0	-1	7.88	80	Nothing	$0	-1	8.88	74	Nothing	$0	-1	9.88	67	Chip Seal	$2,320	5	4.88	92
32	2009686	S CALDWELL ST	1119	60	Local Street		10.88	60	Chip Seal	$2,305	5	5.88	89	Nothing	$0	-1	6.88	85	Nothing	$0	-1	7.88	80	Nothing	$0	-1	8.88	74	Nothing	$0	-1	9.88	67	Chip Seal	$2,305	5	4.88	92
34	2031526	N BURNET ST	1664	60	Local Street		10.88	60	Chip Seal	$3,428	5	5.88	89	Nothing	$0	-1	6.88	85	Nothing	$0	-1	7.88	80	Nothing	$0	-1	8.88	74	Nothing	$0	-1	9.88	67	Chip Seal	$3,428	5	4.88	92
35	3192810	STONERIDGE GAP LN	2335	59.20281385	Local Street		10.88	60	Chip Seal	$4,810	5	5.88	89	Nothing	$0	-1	6.88	85	Nothing	$0	-1	7.88	80	Nothing	$0	-1	8.88	74	Nothing	$0	-1	9.88	67	Chip Seal	$4,810	5	4.88	92
48	3192801	STONERIDGE GAP LN	1106	60	Local Street		10.88	60	Chip Seal	$2,278	5	5.88	89	Nothing	$0	-1	6.88	85	Nothing	$0	-1	7.88	80	Nothing	$0	-1	8.88	74	Nothing	$0	-1	9.88	67	Chip Seal	$2,278	5	4.88	92
84	2047705	ATHENS ST	486	60	Local Street		10.88	60	Chip Seal	$1,001	5	5.88	89	Nothing	$0	-1	6.88	85	Nothing	$0	-1	7.88	80	Nothing	$0	-1	8.88	74	Nothing	$0	-1	9.88	67	Chip Seal	$1,001	5	4.88	92
110	5081453	CLARA MARTIN RD	661	60	Local Street		10.88	60	Chip Seal	$1,362	5	5.88	89	Nothing	$0	-1	6.88	85	Nothing	$0	-1	7.88	80	Nothing	$0	-1	8.88	74	Nothing	$0	-1	9.88	67	Chip Seal	$1,362	5	4.88	92
118	2046048	CANTON CT	565	60	Local Street		10.88	60	Chip Seal	$1,164	5	5.88	89	Nothing	$0	-1	6.88	85	Nothing	$0	-1	7.88	80	Nothing	$0	-1	8.88	74	Nothing	$0	-1	9.88	67	Chip Seal	$1,164	5	4.88	92
134	5302963	TILLGANG PASS	2421	60	Local Street		10.88	60	Chip Seal	$4,987	5	5.88	89	Nothing	$0	-1	6.88	85	Nothing	$0	-1	7.88	80	Nothing	$0	-1	8.88	74	Nothing	$0	-1	9.88	67	Chip Seal	$4,987	5	4.88	92
136	2044982	MIZZEN ST	1002	60	Local Street		10.88	60	Chip Seal	$2,064	5	5.88	89	Nothing	$0	-1	6.88	85	Nothing	$0	-1	7.88	80	Nothing	$0	-1	8.88	74	Nothing	$0	-1	9.88	67	Chip Seal	$2,064	5	4.88	92
154	2045824	MAXA DR	1002	60	Local Street		10.88	60	Chip Seal	$2,064	5	5.88	89	Nothing	$0	-1	6.88	85	Nothing	$0	-1	7.88	80	Nothing	$0	-1	8.88	74	Nothing	$0	-1	9.88	67	Chip Seal	$2,064	5	4.88	92
162	5081455	CLARA MARTIN RD	589	60	Local Street		10.88	60	Chip Seal	$1,213	5	5.88	89	Nothing	$0	-1	6.88	85	Nothing	$0	-1	7.88	80	Nothing	$0	-1	8.88	74	Nothing	$0	-1	9.88	67	Chip Seal	$1,213	5	4.88	92
165	2044975	MAXA DR	1037	60	Local Street		10.88	60	Chip Seal	$2,136	5	5.88	89	Nothing	$0	-1	6.88	85	Nothing	$0	-1	7.88	80	Nothing	$0	-1	8.88	74	Nothing	$0	-1	9.88	67	Chip Seal	$2,136	5	4.88	92
170	3225423	WEDDING DR	1133	60	Local Street		10.88	60	Chip Seal	$2,334	5	5.88	89	Nothing	$0	-1	6.88	85	Nothing	$0	-1	7.88	80	Nothing	$0	-1	8.88	74	Nothing	$0	-1	9.88	67	Chip Seal	$2,334	5	4.88	92
180	5679986	VOELKER LN	3369	60	Local Street		10.88	60	Chip Seal	$6,940	5	5.88	89	Nothing	$0	-1	6.88	85	Nothing	$0	-1	7.88	80	Nothing	$0	-1	8.88	74	Nothing	$0	-1	9.88	67	Chip Seal	$6,940	5	4.88	92
216	5189062	CALVIN COOLIDGE WAY	975	60	Local Street		10.88	60	Nothing	$0	-1	11.88	51	Mill and Ove	$16,224	15	0.00	100	Nothing	$0	-1	1.00	99	Nothing	$0	-1	2.00	98	Nothing	$0	-1	3.00	96	Nothing	$0	-1	4.00	94
227	2046042	BASTROP ST	1020	60	Local Street		10.88	60	Nothing	$0	-1	11.88	51	Mill and Ove	$16,973	15	0.00	100	Nothing	$0	-1	1.00	99	Nothing	$0	-1	2.00	98	Nothing	$0	-1	3.00	96	Nothing	$0	-1	4.00	94
237	3500678	CARRIAGE HILLS DR	971	60	Local Street		10.88	60	Nothing	$0	-1	11.88	51	Mill and Ove	$16,157	15	0.00	100	Nothing	$0	-1	1.00	99	Nothing	$0	-1	2.00	98	Nothing	$0	-1	3.00	96	Nothing	$0	-1	4.00	94
240	2047414	CONSTELLATION DR	1006	60	Local Street		10.88	60	Nothing	$0	-1	11.88	51	Mill and Ove	$16,740	15	0.00	100	Nothing	$0	-1	1.00	99	Nothing	$0	-1	2.00	98	Nothing	$0	-1	3.00	96	Nothing	$0	-1	4.00	94
243	2046156	CANOPY LN	3107	60	Local Street		10.88	60	Nothing	$0	-1	11.88	51	Mill and Ove	$51,700	15	0.00	100	Nothing	$0	-1	1.00	99	Nothing	$0	-1	2.00	98	Nothing	$0	-1	3.00	96	Nothing	$0	-1	4.00	94
255	2009700	S LA GRANGE ST	207	60	Local Street		10.88	60	Nothing	$0	-1	11.88	51	Mill and Ove	$3,444	15	0.00	100	Nothing	$0	-1	1.00	99	Nothing	$0	-1	2.00	98	Nothing	$0	-1	3.00	96	Nothing	$0	-1	4.00	94
286	2045947	ATHENS ST	1178	60	Local Street		10.88	60	Nothing	$0	-1	11.88	51	Mill and Ove	$19,602	15	0.00	100	Nothing	$0	-1	1.00	99	Nothing	$0	-1	2.00	98	Nothing	$0	-1	3.00	96	Nothing	$0	-1	4.00	94
314	2046157	CANOPY LN	992	60	Local Street		10.88	60	Nothing	$0	-1	11.88	51	Mill and Ove	$16,507	15	0.00	100	Nothing	$0	-1	1.00	99	Nothing	$0	-1	2.00	98	Nothing	$0	-1	3.00	96	Nothing	$0	-1	4.00	94
335	2047698	ATHENS ST	1106	60	Local Street		10.88	60	Nothing	$0	-1	11.88	51	Mill and Ove	$18,404	15	0.00	100	Nothing	$0	-1	1.00	99	Nothing	$0	-1	2.00	98	Nothing	$0	-1	3.00	96	Nothing	$0	-1	4.00	94
336	2047409	CANOPY LN	1030	60	Local Street		10.88	60	Nothing	$0	-1	11.88	51	Mill and Ove	$17,139	15	0.00	100	Nothing	$0	-1	1.00	99	Nothing	$0	-1	2.00	98	Nothing	$0	-1	3.00	96	Nothing	$0	-1	4.00	94
347	3213505	ST MARY DR	1095	60	Local Street		10.88	60	Nothing	$0	-1	11.88	51	Mill and Ove	$18,221	15	0.00	100	Nothing	$0	-1	1.00	99	Nothing	$0	-1	2.00	98	Nothing	$0	-1	3.00	96	Nothing	$0	-1	4.00	94
352	2045955	BASTROP ST	995	60	Local Street		10.88	60	Nothing	$0	-1	11.88	51	Mill and Ove	$16,557	15	0.00	100	Nothing	$0	-1	1.00	99	Nothing	$0	-1	2.00	98	Nothing	$0	-1	3.00	96	Nothing	$0	-1	4.00	94
357	5115484	CLARA MARTIN RD	2366	60	Local Street		10.88	60	Nothing	$0	-1	11.88	51	Mill and Ove	$39,370	15	0.00	100	Nothing	$0	-1	1.00	99	Nothing	$0	-1	2.00	98	Nothing	$0	-1	3.00	96	Nothing	$0	-1	4.00	94
367	5189055	WT GALLAWAY ST	289	60	Local Street		10.88	60	Nothing	$0	-1	11.88	51	Mill and Ove	$4,809	15	0.00	100	Nothing	$0	-1	1.00	99	Nothing	$0	-1	2.00	98	Nothing	$0	-1	3.00	96	Nothing	$0	-1	4.00	94
370	3213507	CHIME DR	1037	60	Local Street		10.88	60	Nothing	$0	-1	11.88	51	Nothing	$0	-1	12.88	43	Nothing	$0	-1	13.88	35	Nothing	$0	-1	14.88	29	Nothing	$0	-1	15.88	24	Nothing	$0	-1	16.88	20
379	5189057	CALVIN COOLIDGE WAY	513	60	Local Street		10.88	60	Nothing	$0	-1	11.88	51	Nothing	$0	-1	12.88	43	Nothing	$0	-1	13.88	35	Nothing	$0	-1	14.88	29	Nothing	$0	-1	15.88	24	Nothing	$0	-1	16.88	20
384	2045952	NAVASOTA ST	982	60	Local Street		10.88	60	Nothing	$0	-1	11.88	51	Nothing	$0	-1	12.88	43	Nothing	$0	-1	13.88	35	Nothing	$0	-1	14.88	29	Nothing	$0	-1	15.88	24	Nothing	$0	-1	16.88	20
391	5081467	PERLANGE PASS	916	60	Local Street		10.88	60	Nothing	$0	-1	11.88	51	Nothing	$0	-1	12.88	43	Nothing	$0	-1	13.88	35	Nothing	$0	-1	14.88	29	Nothing	$0	-1	15.88	24	Nothing	$0	-1	16.88	20
401	3287734	BELLA PKWY	1719	60	Local Street		10.88	60	Nothing	$0	-1	11.88	51	Nothing	$0	-1	12.88	43	Nothing	$0	-1	13.88	35	Nothing	$0	-1	14.88	29	Nothing	$0	-1	15.88	24	Nothing	$0	-1	16.88	20
413	2044978	MAXA DR	982	60	Local Street		10.88	60	Nothing	$0	-1	11.88	51	Nothing	$0	-1	12.88	43	Nothing	$0	-1	13.88	35	Nothing	$0	-1	14.88	29	Nothing	$0	-1	15.88	24	Nothing	$0	-1	16.88	20
416	2009675	W CARRIE MANOR ST	1068	60	Local Street		10.88	60	Nothing	$0	-1	11.88	51	Nothing	$0	-1	12.88	43	Nothing	$0	-1	13.88	35	Nothing	$0	-1	14.88	29	Nothing	$0	-1	15.88	24	Nothing	$0	-1	16.88	20
419	2047707	HEREFORD ST	3138	60	Local Street		10.88	60	Nothing	$0	-1	11.88	51	Nothing	$0	-1	12.88	43	Nothing	$0	-1	13.88	35	Nothing	$0	-1	14.88	29	Nothing	$0	-1	15.88	24	Nothing	$0	-1	16.88	20
423	2046046	LAPOYNOR ST	217	60	Local Street		10.88	60	Nothing	$0	-1	11.88	51	Nothing	$0	-1	12.88	43	Nothing	$0	-1	13.88	35	Nothing	$0	-1	14.88	29	Nothing	$0	-1	15.88	24	Nothing	$0	-1	16.88	20
441	2047691	ABERNATHY	968	60	Local Street		10.88	60	Nothing	$0	-1	11.88	51	Nothing	$0	-1	12.88	43	Nothing	$0	-1	13.88	35	Nothing	$0	-1	14.88	29	Nothing	$0	-1	15.88	24	Nothing	$0	-1	16.88	20
451	2045949	MARSHALL ST	3155	60	Local Street		10.88	60	Nothing	$0	-1	11.88	51	Nothing	$0	-1	12.88	43	Nothing	$0	-1	13.88	35	Nothing	$0	-1	14.88	29	Nothing	$0	-1	15.88	24	Nothing	$0	-1	16.88	20
464	2046043	BASTROP ST	975	60	Local Street		10.88	60	Nothing	$0	-1	11.88	51	Nothing	$0	-1	12.88	43	Nothing	$0	-1	13.88	35	Nothing	$0	-1	14.88	29	Nothing	$0	-1	15.88	24	Nothing	$0	-1	16.88	20
474	3213482	INDIAN OAK BND	668	60	Local Street		10.88	60	Nothing	$0	-1	11.88	51	Nothing	$0	-1	12.88	43	Nothing	$0	-1	13.88	35	Nothing	$0	-1	14.88	29	Nothing	$0	-1	15.88	24	Nothing	$0	-1	16.88	20
476	3192848	JAMIE DR	889	60	Local Street		10.88	60	Nothing	$0	-1	11.88	51	Nothing	$0	-1	12.88	43	Nothing	$0	-1	13.88	35	Nothing	$0	-1	14.88	29	Nothing	$0	-1	15.88	24	Nothing	$0	-1	16.88	20
485	2009561	E BROWNING ST	1175	59.80519481	Local Street		10.88	60	Nothing	$0	-1	11.88	51	Nothing	$0	-1	12.88	43	Nothing	$0	-1	13.88	35	Nothing	$0	-1	14.88	29	Nothing	$0	-1	15.88	24	Nothing	$0	-1	16.88	20
506	2045946	ATHENS ST	2335	60	Local Street		10.88	60	Nothing	$0	-1	11.88	51	Nothing	$0	-1	12.88	43	Nothing	$0	-1	13.88	35	Nothing	$0	-1	14.88	29	Nothing	$0	-1	15.88	24	Nothing	$0	-1	16.88	20
509	3500682	CARRIAGE HILLS DR	486	60	Local Street		10.88	60	Nothing	$0	-1	11.88	51	Nothing	$0	-1	12.88	43	Nothing	$0	-1	13.88	35	Nothing	$0	-1	14.88	29	Nothing	$0	-1	15.88	24	Nothing	$0	-1	16.88	20
512	5115486	CLARA MARTIN RD	1660	60	Local Street		10.88	60	Nothing	$0	-1	11.88	51	Nothing	$0	-1	12.88	43	Nothing	$0	-1	13.88	35	Nothing	$0	-1	14.88	29	Nothing	$0	-1	15.88	24	Nothing	$0	-1	16.88	20
524	5115488	DENTON LINE RD	1016	60	Local Street		10.88	60	Nothing	$0	-1	11.88	51	Nothing	$0	-1	12.88	43	Nothing	$0	-1	13.88	35	Nothing	$0	-1	14.88	29	Nothing	$0	-1	15.88	24	Nothing	$0	-1	16.88	20
558	2045956	BASTROP ST	975	60	Local Street		10.88	60	Nothing	$0	-1	11.88	51	Nothing	$0	-1	12.88	43	Nothing	$0	-1	13.88	35	Nothing	$0	-1	14.88	29	Nothing	$0	-1	15.88	24	Nothing	$0	-1	16.88	20
563	5081450	CLARA MARTIN RD	1226	60	Local Street		10.88	60	Nothing	$0	-1	11.88	51	Nothing	$0	-1	12.88	43	Nothing	$0	-1	13.88	35	Nothing	$0	-1	14.88	29	Nothing	$0	-1	15.88	24	Nothing	$0	-1	16.88	20
572	2009676	E CARRIE MANOR ST	1144	59.89393939	Local Street		10.88	60	Nothing	$0	-1	11.88	51	Nothing	$0	-1	12.88	43	Nothing	$0	-1	13.88	35	Nothing	$0	-1	14.88	29	Nothing	$0	-1	15.88	24	N

OBJECTID_12	SEGMENTID	FULL_NAME	Area	PCI	Roadway Classification (code):	Year	2021 PCI	Est. Age	0 Total $571,364				2022 PCI	Est. Age	1 Total $566,950				2023 PCI	Est. Age	2 Total $571,353				2024 PCI	Est. Age	3 Total $572,544				2025 PCI	Est. Age	4 Total $572,812				2026 PCI	Est. Age	5 Total $568,112				2027 PCI	Est. Age
				69.13105443		Average PCI	69.39057	10.88	Treatment	Cost	year extension		67.6633	11.88	Treatment	Cost	year extension		67.75926	12.88	Treatment	Cost	year extension		66.1431	13.88	Treatment	Cost	year extension		68.25758	14.88	Treatment	Cost	year extension		70.06061	15.88	Treatment	Cost	year extension		69.56902	16.88
33	2009653	W PARSONS ST	1575	59.74137931	Primary Collector		60	10.88	Nothing	$0	-1		51	11.88	Nothing	$0	-1		43	12.88	Nothing	$0	-1		35	13.88	Nothing	$0	-1		29	14.88	Nothing	$0	-1		24	15.88	Nothing	$0	-1		20	16.88
44	2031525	N LEXINGTON ST	2255		Primary Collector		60	10.88	Nothing	$0	-1		51	11.88	Nothing	$0	-1		43	12.88	Nothing	$0	-1		35	13.88	Nothing	$0	-1		29	14.88	Nothing	$0	-1		24	15.88	Nothing	$0	-1		20	16.88
69	5081446	PASEO DE PRESIDENTE BLVD	990		Primary Collector		60	10.88	Nothing	$0	-1		51	11.88	Nothing	$0	-1		43	12.88	Nothing	$0	-1		35	13.88	Nothing	$0	-1		29	14.88	Nothing	$0	-1		24	15.88	Nothing	$0	-1		20	16.88
108	3213469	CARRIAGE HILLS DR	1595		Primary Collector		60	10.88	Nothing	$0	-1		51	11.88	Nothing	$0	-1		43	12.88	Nothing	$0	-1		35	13.88	Nothing	$0	-1		29	14.88	Nothing	$0	-1		24	15.88	Nothing	$0	-1		20	16.88
164	3213471	CARRIAGE HILLS DR	1895		Primary Collector		60	10.88	Nothing	$0	-1		51	11.88	Nothing	$0	-1		43	12.88	Nothing	$0	-1		35	13.88	Nothing	$0	-1		29	14.88	Nothing	$0	-1		24	15.88	Nothing	$0	-1		20	16.88
169	3316808	PASEO DE PRESIDENTE BLVD	1610		Primary Collector		60	10.88	Nothing	$0	-1		51	11.88	Nothing	$0	-1		43	12.88	Nothing	$0	-1		35	13.88	Nothing	$0	-1		29	14.88	Nothing	$0	-1		24	15.88	Nothing	$0	-1		20	16.88
198	3316812	PASEO DE PRESIDENTE BLVD	1425		Primary Collector		60	10.88	Nothing	$0	-1		51	11.88	Nothing	$0	-1		43	12.88	Nothing	$0	-1		35	13.88	Nothing	$0	-1		29	14.88	Nothing	$0	-1		24	15.88	Nothing	$0	-1		20	16.88
206	3316786	PASEO DE PRESIDENTE BLVD	1810		Primary Collector		60	10.88	Nothing	$0	-1		51	11.88	Nothing	$0	-1		43	12.88	Nothing	$0	-1		35	13.88	Nothing	$0	-1		29	14.88	Nothing	$0	-1		24	15.88	Nothing	$0	-1		20	16.88
354	5095777	RING DR	1540		Primary Collector		60	10.88	Nothing	$0	-1		51	11.88	Nothing	$0	-1		43	12.88	Nothing	$0	-1		35	13.88	Nothing	$0	-1		29	14.88	Nothing	$0	-1		24	15.88	Nothing	$0	-1		20	16.88
412	3225421	RING DR	1545		Primary Collector		60	10.88	Nothing	$0	-1		51	11.88	Nothing	$0	-1		43	12.88	Nothing	$0	-1		35	13.88	Nothing	$0	-1		29	14.88	Nothing	$0	-1		24	15.88	Nothing	$0	-1		20	16.88
462	3316856	PASEO DE PRESIDENTE BLVD	1395		Primary Collector		60	10.88	Nothing	$0	-1		51	11.88	Nothing	$0	-1		43	12.88	Nothing	$0	-1		35	13.88	Nothing	$0	-1		29	14.88	Nothing	$0	-1		24	15.88	Nothing	$0	-1		20	16.88
538	2048116	RING DR	1335		Primary Collector		60	10.88	Nothing	$0	-1		51	11.88	Nothing	$0	-1		43	12.88	Nothing	$0	-1		35	13.88	Nothing	$0	-1		29	14.88	Nothing	$0	-1		24	15.88	Nothing	$0	-1		20	16.88
546	2048117	RING DR	2975		Primary Collector		60	10.88	Nothing	$0	-1		51	11.88	Nothing	$0	-1		43	12.88	Nothing	$0	-1		35	13.88	Nothing	$0	-1		29	14.88	Nothing	$0	-1		24	15.88	Nothing	$0	-1		20	16.88
5	5081486	ELLARY LN	2136		Local Street		61	10.75	Nothing	$0	-1		52	11.75	Nothing	$0	-1		44	12.75	Nothing	$0	-1		36	13.75	Nothing	$0	-1		30	14.75	Nothing	$0	-1		25	15.75	Nothing	$0	-1		21	16.75
129	3316861	JAMES MANOR ST	3386	60.27323777	Local Street		61	10.75	Nothing	$0	-1		52	11.75	Nothing	$0	-1		44	12.75	Nothing	$0	-1		36	13.75	Nothing	$0	-1		30	14.75	Nothing	$0	-1		25	15.75	Nothing	$0	-1		21	16.75
131	3192852	CUMMINS WAY	4237		Local Street		61	10.75	Nothing	$0	-1		52	11.75	Nothing	$0	-1		44	12.75	Nothing	$0	-1		36	13.75	Nothing	$0	-1		30	14.75	Nothing	$0	-1		25	15.75	Nothing	$0	-1		21	16.75
182	2009599	W EGGLESTON ST	1137		Local Street		61	10.75	Nothing	$0	-1		52	11.75	Nothing	$0	-1		44	12.75	Nothing	$0	-1		36	13.75	Nothing	$0	-1		30	14.75	Nothing	$0	-1		25	15.75	Nothing	$0	-1		21	16.75
229	2009674	W CARRIE MANOR ST	1171	60.13095238	Local Street		61	10.75	Nothing	$0	-1		52	11.75	Nothing	$0	-1		44	12.75	Nothing	$0	-1		36	13.75	Nothing	$0	-1		30	14.75	Nothing	$0	-1		25	15.75	Nothing	$0	-1		21	16.75
334	2009620	E EGGLESTON ST	1119	60.07352941	Local Street		61	10.75	Nothing	$0	-1		52	11.75	Nothing	$0	-1		44	12.75	Nothing	$0	-1		36	13.75	Nothing	$0	-1		30	14.75	Nothing	$0	-1		25	15.75	Nothing	$0	-1		21	16.75
392	5189047	JAMES MANOR ST	2501	60.97526316	Local Street		61	10.75	Nothing	$0	-1		52	11.75	Nothing	$0	-1		44	12.75	Nothing	$0	-1		36	13.75	Nothing	$0	-1		30	14.75	Nothing	$0	-1		25	15.75	Nothing	$0	-1		21	16.75
395	5081459	CLARA MARTIN RD	878	60.73333333	Local Street		61	10.75	Nothing	$0	-1		52	11.75	Nothing	$0	-1		44	12.75	Nothing	$0	-1		36	13.75	Nothing	$0	-1		30	14.75	Nothing	$0	-1		25	15.75	Nothing	$0	-1		21	16.75
436	2009636	N LA GRANGE ST	1116		Local Street		61	10.75	Nothing	$0	-1		52	11.75	Nothing	$0	-1		44	12.75	Nothing	$0	-1		36	13.75	Nothing	$0	-1		30	14.75	Nothing	$0	-1		25	15.75	Nothing	$0	-1		21	16.75
448	2009504	N BASTROP ST	1061	60.59090909	Local Street		61	10.75	Nothing	$0	-1		52	11.75	Nothing	$0	-1		44	12.75	Nothing	$0	-1		36	13.75	Nothing	$0	-1		30	14.75	Nothing	$0	-1		25	15.75	Nothing	$0	-1		21	16.75
564	2031543	W BOYCE ST	834	60.14487179	Local Street		61	10.75	Nothing	$0	-1		52	11.75	Nothing	$0	-1		44	12.75	Nothing	$0	-1		36	13.75	Nothing	$0	-1		30	14.75	Nothing	$0	-1		25	15.75	Nothing	$0	-1		21	16.75
599	2045823	TOPSAIL DR	582	60.46666667	Local Street		61	10.75	Nothing	$0	-1		52	11.75	Nothing	$0	-1		44	12.75	Nothing	$0	-1		36	13.75	Nothing	$0	-1		30	14.75	Nothing	$0	-1		25	15.75	Nothing	$0	-1		21	16.75
583	3346012	GREGG MANOR RD	10523	60.88967136	Major Arterial		61	10.75	Nothing	$0	-1		52	11.75	Nothing	$0	-1		44	12.75	Nothing	$0	-1		36	13.75	Nothing	$0	-1		30	14.75	Nothing	$0	-1		25	15.75	Nothing	$0	-1		21	16.75
320	3225422	RING DR	4900		Primary Collector		61	10.75	Nothing	$0	-1		52	11.75	Nothing	$0	-1		44	12.75	Nothing	$0	-1		36	13.75	Nothing	$0	-1		30	14.75	Nothing	$0	-1		25	15.75	Nothing	$0	-1		21	16.75
6	2046045	ATHENS ST	1009		Local Street		62	10.63	Nothing	$0	-1		53	11.63	Nothing	$0	-1		45	12.63	Nothing	$0	-1		37	13.63	Nothing	$0	-1		31	14.63	Nothing	$0	-1		25	15.63	Nothing	$0	-1		21	16.63
43	3225431	SNOW LN	3114	61.408102	Local Street		62	10.63	Nothing	$0	-1		53	11.63	Nothing	$0	-1		45	12.63	Nothing	$0	-1		37	13.63	Nothing	$0	-1		31	14.63	Nothing	$0	-1		25	15.63	Nothing	$0	-1		21	16.63
142	2009697	S BASTROP ST	1216	61.59117965	Local Street		62	10.63	Nothing	$0	-1		53	11.63	Nothing	$0	-1		45	12.63	Nothing	$0	-1		37	13.63	Nothing	$0	-1		31	14.63	Nothing	$0	-1		25	15.63	Nothing	$0	-1		21	16.63
159	3192808	STONERIDGE GAP LN	1047		Local Street		62	10.63	Nothing	$0	-1		53	11.63	Nothing	$0	-1		45	12.63	Nothing	$0	-1		37	13.63	Nothing	$0	-1		31	14.63	Nothing	$0	-1		25	15.63	Nothing	$0	-1		21	16.63
177	2047415	OZ RD	520		Local Street		62	10.63	Nothing	$0	-1		53	11.63	Nothing	$0	-1		45	12.63	Nothing	$0	-1		37	13.63	Nothing	$0	-1		31	14.63	Nothing	$0	-1		25	15.63	Nothing	$0	-1		21	16.63
223	5091124	JOY LEE LN	1206		Local Street		62	10.63	Nothing	$0	-1		53	11.63	Nothing	$0	-1		45	12.63	Nothing	$0	-1		37	13.63	Nothing	$0	-1		31	14.63	Nothing	$0	-1		25	15.63	Nothing	$0	-1		21	16.63
236	3310498	CARRIAGE HILLS DR	971		Local Street		62	10.63	Nothing	$0	-1		53	11.63	Nothing	$0	-1		45	12.63	Nothing	$0	-1		37	13.63	Nothing	$0	-1		31	14.63	Nothing	$0	-1		25	15.63	Nothing	$0	-1		21	16.63
381	2044979	GALLANT ST	1085		Local Street		62	10.63	Nothing	$0	-1		53	11.63	Nothing	$0	-1		45	12.63	Nothing	$0	-1		37	13.63	Nothing	$0	-1		31	14.63	Nothing	$0	-1		25	15.63	Nothing	$0	-1		21	16.63
457	2009622	E EGGLESTON ST	458		Local Street		62	10.63	Nothing	$0	-1		53	11.63	Nothing	$0	-1		45	12.63	Nothing	$0	-1		37	13.63	Nothing	$0	-1		31	14.63	Nothing	$0	-1		25	15.63	Nothing	$0	-1		21	16.63
472	2009594	W EGGLESTON ST	1126		Local Street		62	10.63	Nothing	$0	-1		53	11.63	Nothing	$0	-1		45	12.63	Nothing	$0	-1		37	13.63	Nothing	$0	-1		31	14.63	Nothing	$0	-1		25	15.63	Nothing	$0	-1		21	16.63
541	2009635	N LAMPASAS ST	537		Local Street		62	10.63	Nothing	$0	-1		53	11.63	Nothing	$0	-1		45	12.63	Nothing	$0	-1		37	13.63	Nothing	$0	-1		31	14.63	Nothing	$0	-1		25	15.63	Nothing	$0	-1		21	16.63
550	2009596	E WHEELER ST	1123		Local Street		62	10.63	Nothing	$0	-1		53	11.63	Nothing	$0	-1		45	12.63	Nothing	$0	-1		37	13.63	Nothing	$0	-1		31	14.63	Nothing	$0	-1		25	15.63	Nothing	$0	-1		21	16.63
575	5381155	INTEGRITY BLVD	854	61.25	Local Street		62	10.63	Nothing	$0	-1		53	11.63	Nothing	$0	-1		45	12.63	Nothing	$0	-1		37	13.63	Nothing	$0	-1		31	14.63	Nothing	$0	-1		25	15.63	Nothing	$0	-1		21	16.63
579	2009545	N BURNET ST	586		Local Street		62	10.63	Nothing	$0	-1		53	11.63	Nothing	$0	-1		45	12.63	Nothing	$0	-1		37	13.63	Nothing	$0	-1		31	14.63	Nothing	$0	-1		25	15.63	Nothing	$0	-1		21	16.63
111	2009494	GREGG MANOR RD	4444		Major Arterial		62	10.63	Nothing	$0	-1		53	11.63	Nothing	$0	-1		45	12.63	Nothing	$0	-1		37	13.63	Nothing	$0	-1		31	14.63	Nothing	$0	-1		25	15.63	Nothing	$0	-1		21	16.63
449	5081442	PASEO DE PRESIDENTE BLVD	1485	61.7877566	Primary Collector		62	10.63	Nothing	$0	-1		53	11.63	Nothing	$0	-1		45	12.63	Nothing	$0	-1		37	13.63	Nothing	$0	-1		31	14.63	Nothing	$0	-1		25	15.63	Nothing	$0	-1		21	16.63
2	2047411	MAXA DR	1013		Local Street		63	10.50	Nothing	$0	-1		54	11.50	Nothing	$0	-1		46	12.50	Nothing	$0	-1		38	13.50	Nothing	$0	-1		32	14.50	Nothing	$0	-1		26	15.50	Nothing	$0	-1		22	16.50
20	2009606	N BURNET ST	1140		Local Street		63	10.50	Nothing	$0	-1		54	11.50	Nothing	$0	-1		46	12.50	Nothing	$0	-1		38	13.50	Nothing	$0	-1		32	14.50	Nothing	$0	-1		26	15.50	Nothing	$0	-1		22	16.50
66	2046047	LAPOYNOR ST	544		Local Street		63	10.50	Nothing	$0	-1		54	11.50	Nothing	$0	-1		46	12.50	Nothing	$0	-1		38	13.50	Nothing	$0	-1		32	14.50	Nothing	$0	-1		26	15.50	Nothing	$0	-1		22	16.50
80	2009565	E BROWNING ST	1126	62.54545455	Local Street		63	10.50	Nothing	$0	-1		54	11.50	Nothing	$0	-1		46	12.50	Nothing	$0	-1		38	13.50	Nothing	$0	-1		32	14.50	Nothing	$0	-1		26	15.50	Nothing	$0	-1		22	16.50
363	3213484	CAMELLIA CV	741		Local Street		63	10.50	Nothing	$0	-1		54	11.50	Nothing	$0	-1		46	12.50	Nothing	$0	-1		38	13.50	Nothing	$0	-1		32	14.50	Nothing	$0	-1		26	15.50	Nothing	$0	-1		22	16.50
433	5091178	WALTER VAUGHN DR	2270		Local Street		63	10.50	Nothing	$0	-1		54	11.50	Nothing	$0	-1		46	12.50	Nothing	$0	-1		38	13.50	Nothing	$0	-1		32	14.50	Nothing	$0	-1		26	15.50	Nothing	$0	-1		22	16.50
531	2009644	N BASTROP ST	1137		Local Street		63	10.50	Nothing	$0	-1		54	11.50	Nothing	$0	-1		46	12.50	Nothing	$0	-1		38	13.50	Nothing	$0	-1		32	14.50	Nothing	$0	-1		26	15.50	Nothing	$0	-1		22	16.50
539	2047702	BASTROP ST	971	62.26759171	Local Street		63	10.50	Nothing	$0	-1		54	11.50	Nothing	$0	-1		46	12.50	Nothing	$0	-1		38	13.50	Nothing	$0	-1		32	14.50	Nothing	$0	-1		26	15.50	Nothing	$0	-1		22	16.50
324	2009718	E BRENHAM ST	1875		Primary Collector		63	10.50	Nothing	$0	-1		54	11.50	Nothing	$0	-1		46	12.50	Nothing	$0	-1		38	13.50	Nothing	$0	-1		32	14.50	Nothing	$0	-1		26	15.50	Nothing	$0	-1		22	16.50
463	2009719	E BRENHAM ST	1440		Primary Collector		63	10.50	Nothing	$0	-1		54	11.50	Nothing	$0	-1		46	12.50	Nothing	$0	-1		38	13.50	Nothing	$0	-1		32	14.50	Nothing	$0	-1		26	15.50	Nothing	$0	-1		22	16.50
188	2046050	LAPOYNOR ST	2508		Local Street		64	10.38	Nothing	$0	-1		55	11.38	Scrub Seal	$5,668	6		90	5.38	Nothing	$0	-1		87	6.38	Nothing	$0	-1		83	7.38	Nothing	$0	-1		77	8.38	Nothing	$0	-1		71	9.38
201	5081484	REVOLUTIONARY TRL	1698		Local Street		64	10.38	Nothing	$0	-1		55	11.38	Scrub Seal	$3,837	6		90	5.38	Nothing	$0	-1		87	6.38	Nothing	$0	-1		83	7.38	Nothing	$0	-1		77	8.38	Nothing	$0	-1		71	9.38
209	2009614	E EGGLESTON ST	1164		Local Street		64	10.38	Nothing	$0	-1		55	11.38	Scrub Seal	$2,631	6		90	5.38	Nothing	$0	-1		87	6.38	Nothing	$0	-1		83	7.38	Nothing	$0	-1		77	8.38	Nothing	$0	-1		71	9.38
228	2009664	N LA GRANGE ST	1157	63.50326797	Local Street		64	10.38	Nothing	$0	-1		55	11.38	Scrub Seal	$2,615	6		90	5.38	Nothing	$0	-1		87	6.38	Nothing	$0	-1		83	7.38	Nothing	$0	-1		77	8.38	Nothing	$0	-1		71	9.38
281	3192811	STONERIDGE GAP LN	610		Local Street		64	10.38	Nothing	$0	-1		55	11.38	Scrub Seal	$1,379	6		90	5.38	Nothing	$0	-1		87	6.38	Nothing	$0	-1		83	7.38	Nothing	$0	-1		77	8.38	Nothing	$0	-1		71	9.38
313	5095735	SHIP BELL DR	1974		Local Street		64	10.38	Nothing	$0	-1		55	11.38	Scrub Seal	$4,461	6		90	5.38	Nothing	$0	-1		87	6.38	Nothing	$0	-1		83	7.38	Nothing	$0	-1		77	8.38	Nothing	$0	-1		71	9.38
365	2044976	MAXA DR	2149	63.5	Local Street		64	10.38	Nothing	$0	-1		55	11.38	Scrub Seal	$4,857	6		90	5.38	Nothing	$0	-1		87	6.38	Nothing	$0	-1		83	7.38	Nothing	$0	-1		77	8.38	Nothing	$0	-1		71	9.38
424	2046040	LIBERTY ST	548		Local Street		64	10.38	Nothing	$0	-1		55	11.38	Scrub Seal	$1,238	6		90	5.38	Nothing	$0	-1		87	6.38	Nothing	$0	-1		83	7.38	Nothing	$0	-1		77	8.38	Nothing	$0	-1		71	9.38
445	3213504	ST MARY DR	1033		Local Street		64	10.38	Nothing	$0	-1		55	11.38	Scrub Seal	$2,335	6		90	5.38	Nothing	$0	-1		87	6.38	Nothing	$0	-1		83	7.38	Nothing	$0	-1		77	8.38	Nothing	$0	-1		71	9.38
490	2040206	S SAN MARCOS ST	1051	63.37878788	Local Street		64	10.38	Nothing	$0	-1		55	11.38	Scrub Seal	$2,375	6		90	5.38	Nothing	$0	-1		87	6.38	Nothing	$0	-1		83	7.38	Nothing	$0	-1		77	8.38	Nothing	$0	-1		71	9.38
501	2045948	ATHENS ST	1002		Local Street		64	10.38	Nothing	$0	-1		55	11.38	Scrub Seal	$2,265	6		90	5.38	Nothing	$0	-1		87	6.38	Nothing	$0	-1		83	7.38	Nothing	$0	-1		77	8.38	Nothing	$0	-1		71	9.38
556	5115502	FREEDOM HILL LN	1009		Local Street		64	10.38	Nothing	$0	-1		55	11.38	Scrub Seal	$2,280	6		90	5.38	Nothing	$0	-1		87	6.38	Nothing	$0	-1		83	7.38	Nothing	$0	-1		77	8.38	Nothing	$0	-1		71	9.38
585	2040216	S BURNET ST	2111	63.11764706	Local Street		64	10.38	Nothing	$0	-1		55	11.38	Scrub Seal	$4,771	6		90	5.38	Nothing	$0	-1		87	6.38	Nothing	$0	-1		83	7.38	Nothing	$0	-1		77	8.38	Nothing	$0	-1		71	9.38
600	2009625	W BOYCE ST	1157	63.34090909	Local Street		64	10.38	Nothing	$0	-1		55	11.38	Scrub Seal	$2,615	6		90	5.38	Nothing	$0	-1		87	6.38	Nothing	$0	-1		83	7.38	Nothing	$0	-1		77	8.38	Nothing	$0	-1		71	9.38
172	2009632	E BOYCE ST	1140		Local Street		65	10.25	Nothing	$0	-1		56	11.25	Scrub Seal	$2,576	6		91	5.25	Nothing	$0	-1		88	6.25	Nothing	$0	-1		83	7.25	Nothing	$0	-1		78	8.25	Nothing	$0	-1		72	9.25
189	2009694	E BURTON ST	1147	64.07352941	Local Street		65	10.25	Nothing	$0	-1		56	11.25	Scrub Seal	$2,592	6		91	5.25	Nothing	$0	-1		88	6.25	Nothing	$0	-1		83	7.25	Nothing	$0	-1		78	8.25	Nothing	$0	-1		72	9.25
204	2048113	ST MARY DR	3469	64.51869159	Local Street		65	10.25	Nothing	$0	-1		56	11.25	Scrub Seal	$7,840	6		91	5.25	Nothing	$0	-1		88	6.25	Nothing	$0	-1		83	7.25	Nothing	$0	-1		78	8.25	Nothing	$0	-1		72	9.25
259	2009617	JOYCE TURNER DR	4099	64.75467914	Local Street		65	10.25	Nothing	$0	-1		56	11.25	Scrub Seal	$9,264	6		91	5.25	Nothing	$0	-1		88	6.25	Nothing	$0	-1		83	7.25	Nothing	$0	-1		78	8.25	Nothing	$0	-1		72	9.25
267	5091109	JOY LEE LN	468		Local Street		65	10.25	Nothing	$0	-1		56	11.25	Scrub Seal	$1,058	6		91	5.25	Nothing	$0	-1		88	6.25	Nothing	$0	-1		83	7.25	Nothing	$0	-1		78	8.25	Nothing	$0	-1		72	9.25
411	3192875	JOY LEE LN	517		Local Street		65	10.25	Nothing	$0	-1		56	11.25	Scrub Seal	$1,168	6		91	5.25	Nothing	$0	-1		88	6.25	Nothing	$0	-1		83	7.25	Nothing	$0	-1		78	8.25	Nothing	$0	-1		72	9.25
422	2044977	MAXA DR	2266		Local Street		65	10.25	Nothing	$0	-1		56	11.25	Scrub Seal	$5,121	6		91	5.25	Nothing	$0	-1		88	6.25	Nothing	$0	-1		83	7.25	Nothing	$0	-1		78	8.25	Nothing	$0	-1		72	9.25
510	5095785	CASTING DR	2470		Local Street		65	10.25	Nothing	$0	-1		56	11.25	Scrub Seal	$5,582	6		91	5.25	Nothing	$0	-1		88	6.25	Nothing	$0	-1		83	7.25	Nothing	$0	-1		78	8.25	Nothing	$0	-1		72	9.25
46	3316908	NELSON HOUSER ST	1457	65.94623656	Local Street		66	10.13	Nothing	$0	-1		57	11.13	Scrub Seal	$3,293	6		91	5.13	Nothing	$0	-1		88	6.13	Nothing	$0	-1		84	7.13	Nothing	$0	-1		79	8.13	Nothing	$0	-1		73	9.13
202	3192866	JOY LEE LN	1102		Local Street		66	10.13	Nothing	$0	-1		57	11.13	Scrub Seal	$2,491	6		91	5.13	Nothing	$0	-1		88	6.13	Nothing	$0	-1		84	7.13	Nothing	$0	-1		79	8.13	Nothing	$0	-1		73	9.13
285	5399000	WATERFORD RUN WAY	1037		Local Street		66	10.13	Nothing	$0	-1		57	11.13	Scrub Seal	$2,344	6		91	5.13	Nothing	$0	-1		88	6.13	Nothing	$0	-1		84	7.13	Nothing	$0	-1		79	8.13	Nothing	$0	-1		73	9.13
341	3348669	GUNN LN	2935		Local Street		66	10.13	Nothing	$0	-1		57	11.13	Scrub Seal	$6,633	6		91	5.13	Nothing	$0	-1		88	6.13	Nothing	$0	-1		84	7.13	Nothing	$0	-1		79	8.13	Nothing	$0	-1		73	9.13
375	5189064	CALVIN COOLIDGE WAY	1013	65.5	Local Street		66	10.13	Nothing	$0	-1		57	11.13	Scrub Seal	$2,289	6		91	5.13	Nothing	$0	-1		88	6.13	Nothing	$0	-1		84	7.13	Nothing	$0	-1		79	8.13	Nothing	$0	-1		73	9.13
405	3287755	GUNN LN	1033		Local Street

OBJECTID_12	SEGMENTID	FULL_NAME	Area	PCI	Roadway Classification (code):	Year	2021 PCI	Est. Age	0 Total $571,364	Treatment	Cost	year extension	2022 PCI	Est. Age	1 Total $566,950	Treatment	Cost	year extension	2023 PCI	Est. Age	2 Total $571,353	Treatment	Cost	year extension	2024 PCI	Est. Age	3 Total $572,544	Treatment	Cost	year extension	2025 PCI	Est. Age	4 Total $572,812	Treatment	Cost	year extension	2026 PCI	Est. Age	5 Total $568,112	Treatment	Cost	year extension	2027 PCI	Est. Age	5
				69.13105443		Average PCI		69.39057						67.6633						67.75926						66.1431						68.25758						70.06061						69.56902	
99	3192842	JAMIE DR	1233	66.7583014	Local Street		10.00	67	Nothing	$0	-1		11.00	59	Scrub Seal	$2,787	6		5.00	92	Nothing	$0	-1		6.00	89	Nothing	$0	-1		7.00	85	Nothing	$0	-1		8.00	80	Nothing	$0	-1		9.00	74	
222	2031548	S LA GRANGE ST	527	66.67628205	Local Street		10.00	67	Nothing	$0	-1		11.00	59	Scrub Seal	$1,191	6		5.00	92	Nothing	$0	-1		6.00	89	Nothing	$0	-1		7.00	85	Nothing	$0	-1		8.00	80	Nothing	$0	-1		9.00	74	
225	5095769	CARILLON WAY	503	67	Local Street		10.00	67	Nothing	$0	-1		11.00	59	Scrub Seal	$1,137	6		5.00	92	Nothing	$0	-1		6.00	89	Nothing	$0	-1		7.00	85	Nothing	$0	-1		8.00	80	Nothing	$0	-1		9.00	74	
293	2031545	E EGGLESTON ST	1471	66.21621622	Local Street		10.00	67	Nothing	$0	-1		11.00	59	Scrub Seal	$3,324	6		5.00	92	Nothing	$0	-1		6.00	89	Nothing	$0	-1		7.00	85	Nothing	$0	-1		8.00	80	Nothing	$0	-1		9.00	74	
309	5091115	JOY LEE LN	1006	67	Local Street		10.00	67	Nothing	$0	-1		11.00	59	Scrub Seal	$2,274	6		5.00	92	Nothing	$0	-1		6.00	89	Nothing	$0	-1		7.00	85	Nothing	$0	-1		8.00	80	Nothing	$0	-1		9.00	74	
385	3225434	CARILLON WAY	489	67	Local Street		10.00	67	Nothing	$0	-1		11.00	59	Scrub Seal	$1,105	6		5.00	92	Nothing	$0	-1		6.00	89	Nothing	$0	-1		7.00	85	Nothing	$0	-1		8.00	80	Nothing	$0	-1		9.00	74	
425	5081489	JONAH LEE CT	1119	67	Local Street		10.00	67	Nothing	$0	-1		11.00	59	Scrub Seal	$2,529	6		5.00	92	Nothing	$0	-1		6.00	89	Nothing	$0	-1		7.00	85	Nothing	$0	-1		8.00	80	Nothing	$0	-1		9.00	74	
465	3192805	STONERIDGE GAP LN	482	67	Local Street		10.00	67	Nothing	$0	-1		11.00	59	Scrub Seal	$1,089	6		5.00	92	Nothing	$0	-1		6.00	89	Nothing	$0	-1		7.00	85	Nothing	$0	-1		8.00	80	Nothing	$0	-1		9.00	74	
535	5115494	CABINET DR	1485	67	Local Street		10.00	67	Nothing	$0	-1		11.00	59	Scrub Seal	$3,356	6		5.00	92	Nothing	$0	-1		6.00	89	Nothing	$0	-1		7.00	85	Nothing	$0	-1		8.00	80	Nothing	$0	-1		9.00	74	
553	2009558	W BROWNING ST	1164	67	Local Street		10.00	67	Nothing	$0	-1		11.00	59	Scrub Seal	$2,631	6		5.00	92	Nothing	$0	-1		6.00	89	Nothing	$0	-1		7.00	85	Nothing	$0	-1		8.00	80	Nothing	$0	-1		9.00	74	
554	2009684	S LAMPASAS ST	1164	67	Local Street		10.00	67	Nothing	$0	-1		11.00	59	Scrub Seal	$2,631	6		5.00	92	Nothing	$0	-1		6.00	89	Nothing	$0	-1		7.00	85	Nothing	$0	-1		8.00	80	Nothing	$0	-1		9.00	74	
559	5366731	ANDREW JOHNSON DR	499	67	Local Street		10.00	67	Nothing	$0	-1		11.00	59	Scrub Seal	$1,128	6		5.00	92	Nothing	$0	-1		6.00	89	Nothing	$0	-1		7.00	85	Nothing	$0	-1		8.00	80	Nothing	$0	-1		9.00	74	
94	2009717	E BRENHAM ST	1675	67	Primary Collector		10.00	67	Nothing	$0	-1		11.00	59	Scrub Seal	$3,786	6		5.00	92	Nothing	$0	-1		6.00	89	Nothing	$0	-1		7.00	85	Nothing	$0	-1		8.00	80	Nothing	$0	-1		9.00	74	
31	5328042	CARILLON WAY	493	68	Local Street		9.84	68	Nothing	$0	-1		10.84	60	Chip Seal	$1,016	5		5.84	89	Nothing	$0	-1		6.84	85	Nothing	$0	-1		7.84	80	Nothing	$0	-1		8.84	75	Nothing	$0	-1		9.84	68	
58	2031556	BRENHAM ST	3320	67.42021277	Local Street		9.84	68	Nothing	$0	-1		10.84	60	Chip Seal	$6,839	5		5.84	89	Nothing	$0	-1		6.84	85	Nothing	$0	-1		7.84	80	Nothing	$0	-1		8.84	75	Nothing	$0	-1		9.84	68	
133	3192828	WATERFORD RUN WAY	1361	68	Local Street		9.84	68	Nothing	$0	-1		10.84	60	Chip Seal	$2,804	5		5.84	89	Nothing	$0	-1		6.84	85	Nothing	$0	-1		7.84	80	Nothing	$0	-1		8.84	75	Nothing	$0	-1		9.84	68	
145	5189045	SMITH GIN ST	2611	68	Local Street		9.84	68	Nothing	$0	-1		10.84	60	Chip Seal	$5,379	5		5.84	89	Nothing	$0	-1		6.84	85	Nothing	$0	-1		7.84	80	Nothing	$0	-1		8.84	75	Nothing	$0	-1		9.84	68	
295	5398996	WATERFORD RUN WAY	1278	68	Local Street		9.84	68	Nothing	$0	-1		10.84	60	Chip Seal	$2,633	5		5.84	89	Nothing	$0	-1		6.84	85	Nothing	$0	-1		7.84	80	Nothing	$0	-1		8.84	75	Nothing	$0	-1		9.84	68	
304	2031555	BURTON ST	2904	67.71421534	Local Street		9.84	68	Nothing	$0	-1		10.84	60	Chip Seal	$5,982	5		5.84	89	Nothing	$0	-1		6.84	85	Nothing	$0	-1		7.84	80	Nothing	$0	-1		8.84	75	Nothing	$0	-1		9.84	68	
316	3192818	STONEWATER BLVD	982	68	Local Street		9.84	68	Nothing	$0	-1		10.84	60	Chip Seal	$2,023	5		5.84	89	Nothing	$0	-1		6.84	85	Nothing	$0	-1		7.84	80	Nothing	$0	-1		8.84	75	Nothing	$0	-1		9.84	68	
417	2045950	MORGANS POINT ST	3176	67.55446727	Local Street		9.84	68	Nothing	$0	-1		10.84	60	Chip Seal	$6,543	5		5.84	89	Nothing	$0	-1		6.84	85	Nothing	$0	-1		7.84	80	Nothing	$0	-1		8.84	75	Nothing	$0	-1		9.84	68	
429	3316922	NELSON HOUSER ST	2942	67.83834499	Local Street		9.84	68	Nothing	$0	-1		10.84	60	Chip Seal	$6,061	5		5.84	89	Nothing	$0	-1		6.84	85	Nothing	$0	-1		7.84	80	Nothing	$0	-1		8.84	75	Nothing	$0	-1		9.84	68	
452	2046041	LIBERTY ST	3169	68	Local Street		9.84	68	Nothing	$0	-1		10.84	60	Chip Seal	$6,528	5		5.84	89	Nothing	$0	-1		6.84	85	Nothing	$0	-1		7.84	80	Nothing	$0	-1		8.84	75	Nothing	$0	-1		9.84	68	
504	5095767	CARILLON WAY	489	68	Local Street		9.84	68	Nothing	$0	-1		10.84	60	Chip Seal	$1,007	5		5.84	89	Nothing	$0	-1		6.84	85	Nothing	$0	-1		7.84	80	Nothing	$0	-1		8.84	75	Nothing	$0	-1		9.84	68	
523	3287743	CARRIAGE HILLS DR	234	68	Local Street		9.84	68	Nothing	$0	-1		10.84	60	Chip Seal	$482	5		5.84	89	Nothing	$0	-1		6.84	85	Nothing	$0	-1		7.84	80	Nothing	$0	-1		8.84	75	Nothing	$0	-1		9.84	68	
580	2009683	S BASTROP ST	1202	68	Local Street		9.84	68	Nothing	$0	-1		10.84	60	Chip Seal	$2,476	5		5.84	89	Nothing	$0	-1		6.84	85	Nothing	$0	-1		7.84	80	Nothing	$0	-1		8.84	75	Nothing	$0	-1		9.84	68	
183	2045945	MURCHISON ST	1991	69	Local Street		9.70	69	Nothing	$0	-1		10.70	61	Chip Seal	$4,101	5		5.70	90	Nothing	$0	-1		6.70	86	Nothing	$0	-1		7.70	81	Nothing	$0	-1		8.70	75	Nothing	$0	-1		9.70	69	
268	2037942	MURCHISON ST	1006	69	Local Street		9.70	69	Nothing	$0	-1		10.70	61	Chip Seal	$2,072	5		5.70	90	Nothing	$0	-1		6.70	86	Nothing	$0	-1		7.70	81	Nothing	$0	-1		8.70	75	Nothing	$0	-1		9.70	69	
310	2043994	HAMILTON POINT CIR	999	68.66	Local Street		9.70	69	Nothing	$0	-1		10.70	61	Chip Seal	$2,058	5		5.70	90	Nothing	$0	-1		6.70	86	Nothing	$0	-1		7.70	81	Nothing	$0	-1		8.70	75	Nothing	$0	-1		9.70	69	
318	3192835	PEBBLE RUN PATH	3203	68.77181615	Local Street		9.70	69	Nothing	$0	-1		10.70	61	Chip Seal	$6,598	5		5.70	90	Nothing	$0	-1		6.70	86	Nothing	$0	-1		7.70	81	Nothing	$0	-1		8.70	75	Nothing	$0	-1		9.70	69	
362	2043764	HAMILTON POINT CIR	4815	68.66	Local Street		9.70	69	Nothing	$0	-1		10.70	61	Nothing	$0	-1		11.70	52	Mill and Ove	$80,122	15		0.00	100	Nothing	$0	-1		1.00	99	Nothing	$0	-1		2.00	98	Nothing	$0	-1		3.00	96	
408	2044981	MIZZEN ST	1230	68.68677098	Local Street		9.70	69	Nothing	$0	-1		10.70	61	Nothing	$0	-1		11.70	52	Mill and Ove	$20,467	15		0.00	100	Nothing	$0	-1		1.00	99	Nothing	$0	-1		2.00	98	Nothing	$0	-1		3.00	96	
39	2046044	ATHENS ST	1006	70	Local Street		9.56	70	Nothing	$0	-1		10.56	62	Nothing	$0	-1		11.56	53	Mill and Ove	$16,740	15		0.00	100	Nothing	$0	-1		1.00	99	Nothing	$0	-1		2.00	98	Nothing	$0	-1		3.00	96	
130	2045822	TOPSAIL DR	3055	69.5	Local Street		9.56	70	Nothing	$0	-1		10.56	62	Nothing	$0	-1		11.56	53	Mill and Ove	$50,835	15		0.00	100	Nothing	$0	-1		1.00	99	Nothing	$0	-1		2.00	98	Nothing	$0	-1		3.00	96	
156	3287733	BELLA PKWY	265	70	Local Street		9.56	70	Nothing	$0	-1		10.56	62	Nothing	$0	-1		11.56	53	Mill and Ove	$4,410	15		0.00	100	Nothing	$0	-1		1.00	99	Nothing	$0	-1		2.00	98	Nothing	$0	-1		3.00	96	
333	5091182	WALTER VAUGHN DR	3358	69.97227191	Local Street		9.56	70	Nothing	$0	-1		10.56	62	Nothing	$0	-1		11.56	53	Mill and Ove	$55,877	15		0.00	100	Nothing	$0	-1		1.00	99	Nothing	$0	-1		2.00	98	Nothing	$0	-1		3.00	96	
406	3316904	JOHN RECTOR ST	1071	70	Local Street		9.56	70	Nothing	$0	-1		10.56	62	Nothing	$0	-1		11.56	53	Mill and Ove	$17,821	15		0.00	100	Nothing	$0	-1		1.00	99	Nothing	$0	-1		2.00	98	Nothing	$0	-1		3.00	96	
435	3316869	WT GALLAWAY ST	1605	69.59563613	Local Street		9.56	70	Nothing	$0	-1		10.56	62	Nothing	$0	-1		11.56	53	Mill and Ove	$26,707	15		0.00	100	Nothing	$0	-1		1.00	99	Nothing	$0	-1		2.00	98	Nothing	$0	-1		3.00	96	
199	3316857	PASEO DE PRESIDENTE BLVD	1515	70	Primary Collector		9.56	70	Nothing	$0	-1		10.56	62	Nothing	$0	-1		11.56	53	Mill and Ove	$25,210	15		0.00	100	Nothing	$0	-1		1.00	99	Nothing	$0	-1		2.00	98	Nothing	$0	-1		3.00	96	
73	3213728	WEDDING DR	2194	70.18167421	Local Street		9.42	71	Nothing	$0	-1		10.42	63	Nothing	$0	-1		11.42	55	Scrub Seal	$4,958	6		5.42	90	Nothing	$0	-1		6.42	87	Nothing	$0	-1		7.42	82	Nothing	$0	-1		8.42	77	
87	2045951	NAVASOTA ST	1509	70.29496951	Local Street		9.42	71	Nothing	$0	-1		10.42	63	Nothing	$0	-1		11.42	55	Scrub Seal	$3,410	6		5.42	90	Nothing	$0	-1		6.42	87	Nothing	$0	-1		7.42	82	Nothing	$0	-1		8.42	77	
291	2040204	CARRIE MANOR ST	2890	70.36279813	Local Street		9.42	71	Nothing	$0	-1		10.42	63	Nothing	$0	-1		11.42	55	Scrub Seal	$6,531	6		5.42	90	Nothing	$0	-1		6.42	87	Nothing	$0	-1		7.42	82	Nothing	$0	-1		8.42	77	
369	2038482	JARON DR	3565	70.65704023	Local Street		9.42	71	Nothing	$0	-1		10.42	63	Nothing	$0	-1		11.42	55	Scrub Seal	$8,057	6		5.42	90	Nothing	$0	-1		6.42	87	Nothing	$0	-1		7.42	82	Nothing	$0	-1		8.42	77	
493	3500743	PINE NEEDLE ST	1512	70.46865413	Local Street		9.42	71	Nothing	$0	-1		10.42	63	Nothing	$0	-1		11.42	55	Scrub Seal	$3,417	6		5.42	90	Nothing	$0	-1		6.42	87	Nothing	$0	-1		7.42	82	Nothing	$0	-1		8.42	77	
574	2047701	DIMMIT ST	3128	70.5	Local Street		9.42	71	Nothing	$0	-1		10.42	63	Nothing	$0	-1		11.42	55	Scrub Seal	$7,069	6		5.42	90	Nothing	$0	-1		6.42	87	Nothing	$0	-1		7.42	82	Nothing	$0	-1		8.42	77	
97	3425731	BLAKE MANOR RD	2140	70.1	Primary Collector		9.42	71	Nothing	$0	-1		10.42	63	Nothing	$0	-1		11.42	55	Scrub Seal	$4,836	6		5.42	90	Nothing	$0	-1		6.42	87	Nothing	$0	-1		7.42	82	Nothing	$0	-1		8.42	77	
289	3500747	PINE NEEDLE ST	2215	71.04010989	Local Street		9.28	72	Nothing	$0	-1		10.28	64	Nothing	$0	-1		11.28	56	Scrub Seal	$5,006	6		5.28	91	Nothing	$0	-1		6.28	87	Nothing	$0	-1		7.28	83	Nothing	$0	-1		8.28	78	
294	2047413	CONSTELLATION DR	3072	72	Local Street		9.28	72	Nothing	$0	-1		10.28	64	Nothing	$0	-1		11.28	56	Scrub Seal	$6,943	6		5.28	91	Nothing	$0	-1		6.28	87	Nothing	$0	-1		7.28	83	Nothing	$0	-1		8.28	78	
325	5380852	BOIS D ARC RD	534	71.19791667	Local Street		9.28	72	Nothing	$0	-1		10.28	64	Nothing	$0	-1		11.28	56	Scrub Seal	$1,207	6		5.28	91	Nothing	$0	-1		6.28	87	Nothing	$0	-1		7.28	83	Nothing	$0	-1		8.28	78	
366	3345919	BOIS D ARC RD	465	71.19791667	Local Street		9.28	72	Nothing	$0	-1		10.28	64	Nothing	$0	-1		11.28	56	Scrub Seal	$1,051	6		5.28	91	Nothing	$0	-1		6.28	87	Nothing	$0	-1		7.28	83	Nothing	$0	-1		8.28	78	
461	5470377	CHARLES ABRAHAM WAY	3024	71.5	Local Street		9.28	72	Nothing	$0	-1		10.28	64	Nothing	$0	-1		11.28	56	Scrub Seal	$6,834	6		5.28	91	Nothing	$0	-1		6.28	87	Nothing	$0	-1		7.28	83	Nothing	$0	-1		8.28	78	
527	3213726	WEDDING DR	2838	72	Local Street		9.28	72	Nothing	$0	-1		10.28	64	Nothing	$0	-1		11.28	56	Scrub Seal	$6,414	6		5.28	91	Nothing	$0	-1		6.28	87	Nothing	$0	-1		7.28	83	Nothing	$0	-1		8.28	78	
549	3213478	RING DR	2349	71.56496572	Local Street		9.28	72	Nothing	$0	-1		10.28	64	Nothing	$0	-1		11.28	56	Scrub Seal	$5,309	6		5.28	91	Nothing	$0	-1		6.28	87	Nothing	$0	-1		7.28	83	Nothing	$0	-1		8.28	78	
105	2040254	E BRENHAM ST	3040	71.9	Primary Collector		9.28	72	Nothing	$0	-1		10.28	64	Nothing	$0	-1		11.28	56	Scrub Seal	$6,870	6		5.28	91	Nothing	$0	-1		6.28	87	Nothing	$0	-1		7.28	83	Nothing	$0	-1		8.28	78	
283	2036921	BLAKE MANOR RD	2925	71.9	Primary Collector		9.28	72	Nothing	$0	-1		10.28	64	Nothing	$0	-1		11.28	56	Scrub Seal	$6,611	6		5.28	91	Nothing	$0	-1		6.28	87	Nothing	$0	-1		7.28	83	Nothing	$0	-1		8.28	78	
65	2046049	LAPOYNOR ST	3172	72.41935484	Local Street		9.14	73	Nothing	$0	-1		10.14	65	Nothing	$0	-1		11.14	57	Scrub Seal	$7,169	6		5.14	91	Nothing	$0	-1		6.14	88	Nothing	$0	-1		7.14	84	Nothing	$0	-1		8.14	79	
143	5091149	TIMBER ARCH LN	2284	72.83010432	Local Street		9.14	73	Nothing	$0	-1		10.14	65	Nothing	$0	-1		11.14	57	Scrub Seal	$5,162	6		5.14	91	Nothing	$0	-1		6.14	88	Nothing	$0	-1		7.14	84	Nothing	$0	-1		8.14	79	
276	5937677	JEANNETTE RANKIN RD	2907	72.89687169	Local Street		9.14	73	Nothing	$0	-1		10.14	65	Nothing	$0	-1		11.14	57	Scrub Seal	$6,570	6		5.14	91	Nothing	$0	-1		6.14	88	Nothing	$0	-1		7.14	84	Nothing	$0	-1		8.14	79	
284	2009631	N BURNET ST	1130	72.37878788	Local Street		9.14	73	Nothing	$0	-1		10.14	65	Nothing	$0	-1		11.14	57	Scrub Seal	$2,554	6		5.14	91	Nothing	$0	-1		6.14	88	Nothing	$0	-1		7.14	84	Nothing	$0	-1		8.14	79	
355	5380229	CARBROOK RD	3283	72.27047523	Local Street		9.14	73	Nothing	$0	-1		10.14	65	Nothing	$0	-1		11.14	57	Scrub Seal	$7,420	6		5.14	91	Nothing	$0	-1		6.14	88	Nothing	$0	-1		7.14	84	Nothing	$0	-1		8.14	79	
361	2009628	E EGGLESTON ST	665	72.26666667	Local Street		9.14	73	Nothing	$0	-1		10.14	65	Nothing	$0	-1		11.14	57	Scrub Seal	$1,503	6		5.14	91	Nothing	$0	-1		6.14	88	Nothing	$0	-1		7.14	84	Nothing	$0	-1		8.14	79	
389	5189053	WT GALLAWAY ST	2570	72.64130435	Local Street		9.14	73	Nothing	$0	-1		10.14	65	Nothing	$0	-1		11.14	57	Scrub Seal	$5,808	6		5.14	91	Nothing	$0	-1		6.14	88	Nothing	$0	-1		7.14	84	Nothing	$0	-1		8.14	79	
481	2047703	BASTROP ST	1016	73	Local Street		9.14	73	Nothing	$0	-1		10.14	65	Nothing	$0	-1		11.14	57	Scrub Seal	$2,296	6		5.14	91	Nothing	$0	-1		6.14	88	Nothing	$0	-1		7.14	84	Nothing	$0	-1		8.14	79	
566	3310535	HIGH SIERRA ST	1739	73	Local Street		9.14	73	Nothing	$0	-1		10.14	65	Nothing	$0	-1		11.14	57	Scrub Seal	$3,930	6		5.14	91	Nothing	$0	-1		6.14	88	Nothing	$0	-1		7.14	84	Nothing	$0	-1		8.14	79	
567	2009590	N LOCKHART ST	1171	72.02777778	Local Street		9.14	73	Nothing	$0	-1		10.14	65	Nothing	$0	-1		11.14	57	Scrub Seal	$2,646	6		5.14	91	Nothing	$0	-1		6.14	88	Nothing	$0	-1		7.14	84	Nothing	$0	-1		8.14	79	
595	2045821	MIZZEN ST	978	72.67857143	Local Street		9.14	73	Nothing	$0	-1		10.14	65	Nothing	$0	-1		11.14	57	Scrub Seal	$2,210	6		5.14	91	Nothing	$0	-1		6.14	88	Nothing	$0	-1		7.14	84	Nothing	$0	-1		8.14	79	
30	5081463	PERLANGE PASS	637	73.75	Local Street		9.00	74	Nothing	$0	-1		10.00	67	Nothing	$0	-1		11.00	59	Scrub Seal	$1,440	6		5.00	92	Nothing	$0	-1		6.00	89	Nothing	$0	-1		7.00	85	Nothing	$0	-1		8.00	80	
63	5189051	JAMES MANOR ST	341	73.25	Local Street		9.00	74	Nothing	$0	-1		10.00	67	Nothing	$0	-1		11.00	59	Scrub Seal	$771	6		5.00	92	Nothing	$0	-1		6.00	89	Nothing	$0	-1		7.00	85	Nothing	$0	-1		8.00	80	
114	5366614	JAMES MANOR ST	1474	73.25449294	Local Street		9.00	74	Nothing	$0	-1		10.00	67	Nothing	$0	-1		11.00	59	Nothing	$0	-1		12.00	50	Nothing	$0	-1		13.00	42	Nothing	$0	-1		14.00	35	Nothing	$0	-1		15.00	29	
126	3310555	FOREST SAGE ST	1784	74	Local Street		9.00	74	Nothing	$0	-1		10.00	67	Nothing	$0	-1		11.00	59	Nothing	$0	-1		12.00	50	Nothing	$0	-1		13.00	42	Nothing	$0	-1		14.00	35	Nothing	$0	-1		15.00	29	
215	2048114	BELLA PKWY	2508	73.31238095	Local Street		9.00	74	Nothing	$0	-1		10.00	67	Nothing	$0	-1		11.00	59	Nothing	$0	-1		12.00	50	Nothing	$0	-1		13.00	42	Nothing	$0	-1		14.00	35	Nothing	$0	-1		15.00	29	
220	3192819	WATERFORD RUN WAY	2921	73.08851351	Local Street		9.00	74	Nothing	$0	-1		10.00	67	Nothing	$0	-1		11.00	59	Nothing	$0	-1		12.00	50	Nothing	$0	-1		13.00	42	Nothing	$0	-1		14.00	35	Nothing	$0	-1		15.00	29	
257	5365799	WT GALLAWAY ST	1578	73.09	Local Street		9.00	74	Nothing	$0	-1		10.00	67	Nothing	$0	-1		11.00	59	Nothing	$0	-1		12.00	50	Nothing	$0	-1		13.00	42	Nothing	$0	-1		14.00	35	Nothing	$0	-1		15.00	29	
400	2047412	MARIE LN	4185	74	Local Street		9.00	74	Nothing	$0	-1		10.00	67	Nothing	$0	-1		11.00	59	Nothing	$0	-1		12.00	50	Nothing	$0	-1		13.00	42	Nothing	$0	-1		14.00	35	Nothing	$0	-1		15.00	29	
446	3310551	HIGH SIERRA ST	1491	73.5	Local Street		9.00	74	Nothing	$0	-1		10.00	67	Nothing	$0	-1		11.00	59	Nothing	$0	-1		12.00	50	Nothing	$0	-1		13.00	42	Nothing	$0	-1		14.00	35	Nothing	$0	-1		15.00	29	
470	5365897	WT GALLAWAY ST	592	73.09	Local Street		9.00	74	Nothing	$0	-1		10.00	67	Nothing	$0	-1		11.00	59	Nothing	$0	-1		12.00	50	Nothing	$0	-1		13.00	42	Nothing	$0	-1		14.00	35	Nothing	$0	-1		15.00	29	
496	5380231	CAMBRIAN RD	3968	73.84307018	Local Street		9.00	74	Nothing	$0	-1		10.00	67	Nothing	$0	-1		11.00	59	Nothing	$0	-1		12.00	50	Nothing	$0	-1		13.00	42	Nothing	$0	-1		14.00	35	Nothing	$0	-1		15.00	29	
533	5365911	WT GALLAWAY ST	630	73.09	Local Street		9.00	74	Nothing	$0	-1		10.00	67	Nothing	$0	-1		11.00	59	Nothing	$0	-1		12.00	50	Nothing	$0	-1		13.00	42	Nothing	$0	-1

OBJECTID_12	SEGMENTID	FULL_NAME	Area	PCI	Roadway Classification (code):	Year	2021 PCI	Est. Age	0 Total $571,364				2022 PCI	Est. Age	1 Total $566,950				2023 PCI	Est. Age	2 Total $571,353				2024 PCI	Est. Age	3 Total $572,544				2025 PCI	Est. Age	4 Total $572,812				2026 PCI	Est. Age	5 Total $568,112				2027 PCI	Est. Age
				69.13105443		Average PCI	69.39057		Treatment	Cost		year extension	67.6633		Treatment	Cost		year extension	67.75926		Treatment	Cost		year extension	66.1431		Treatment	Cost		year extension	68.25758		Treatment	Cost		year extension	70.06061		Treatment	Cost		year extension	69.56902	
296	2047700	ATHENS ST	1085	74.51136364	Local Street		75	8.84	Nothing	$0	-1	9.84	68	9.84	Nothing	$0	-1	10.84	60	10.84	Chip Seal	$2,235	5	5.84	89	5.84	Nothing	$0	-1	6.84	85	6.84	Nothing	$0	-1	7.84	80	7.84	Nothing	$0	-1	8.84	75
306	2036439	HAMILTON POINT CIR	3134	74.26	Local Street		75	8.84	Nothing	$0	-1	9.84	68	9.84	Nothing	$0	-1	10.84	60	10.84	Chip Seal	$6,456	5	5.84	89	5.84	Nothing	$0	-1	6.84	85	6.84	Nothing	$0	-1	7.84	80	7.84	Nothing	$0	-1	8.84	75
311	3316901	TAYSHAS ST	1674	74.46875	Local Street		75	8.84	Nothing	$0	-1	9.84	68	9.84	Nothing	$0	-1	10.84	60	10.84	Chip Seal	$3,448	5	5.84	89	5.84	Nothing	$0	-1	6.84	85	6.84	Nothing	$0	-1	7.84	80	7.84	Nothing	$0	-1	8.84	75
327	3316919	NELSON HOUSER ST	1102	74.37210648	Local Street		75	8.84	Nothing	$0	-1	9.84	68	9.84	Nothing	$0	-1	10.84	60	10.84	Chip Seal	$2,270	5	5.84	89	5.84	Nothing	$0	-1	6.84	85	6.84	Nothing	$0	-1	7.84	80	7.84	Nothing	$0	-1	8.84	75
482	5366463	NELSON HOUSER ST	958	74.12	Local Street		75	8.84	Nothing	$0	-1	9.84	68	9.84	Nothing	$0	-1	10.84	60	10.84	Chip Seal	$1,973	5	5.84	89	5.84	Nothing	$0	-1	6.84	85	6.84	Nothing	$0	-1	7.84	80	7.84	Nothing	$0	-1	8.84	75
503	5189043	NELSON HOUSER ST	2246	74.12	Local Street		75	8.84	Nothing	$0	-1	9.84	68	9.84	Nothing	$0	-1	10.84	60	10.84	Chip Seal	$4,627	5	5.84	89	5.84	Nothing	$0	-1	6.84	85	6.84	Nothing	$0	-1	7.84	80	7.84	Nothing	$0	-1	8.84	75
601	3213511	DOOR BELL DR	2976	74.52352941	Local Street		75	8.84	Nothing	$0	-1	9.84	68	9.84	Nothing	$0	-1	10.84	60	10.84	Chip Seal	$6,131	5	5.84	89	5.84	Nothing	$0	-1	6.84	85	6.84	Nothing	$0	-1	7.84	80	7.84	Nothing	$0	-1	8.84	75
258	3316734	PASEO DE PRESIDENTE BLVD	2975	74.9463357	Primary Collector		75	8.84	Nothing	$0	-1	9.84	68	9.84	Nothing	$0	-1	10.84	60	10.84	Chip Seal	$6,129	5	5.84	89	5.84	Nothing	$0	-1	6.84	85	6.84	Nothing	$0	-1	7.84	80	7.84	Nothing	$0	-1	8.84	75
37	5680251	TUFF RD	3420	75.14179104	Local Street		76	8.68	Nothing	$0	-1	9.68	69	9.68	Nothing	$0	-1	10.68	61	10.68	Nothing	$0	-1	11.68	52	11.68	Mill and Ove	$56,909	15	0.00	100	0.00	Nothing	$0	-1	1.00	99	1.00	Nothing	$0	-1	2.00	98
106	2036450	TREVIN CV	3355	75.5	Local Street		76	8.68	Nothing	$0	-1	9.68	69	9.68	Nothing	$0	-1	10.68	61	10.68	Nothing	$0	-1	11.68	52	11.68	Mill and Ove	$55,827	15	0.00	100	0.00	Nothing	$0	-1	1.00	99	1.00	Nothing	$0	-1	2.00	98
471	5306127	CALLAN CT	2122	75.54	Local Street		76	8.68	Nothing	$0	-1	9.68	69	9.68	Nothing	$0	-1	10.68	61	10.68	Nothing	$0	-1	11.68	52	11.68	Mill and Ove	$35,310	15	0.00	100	0.00	Nothing	$0	-1	1.00	99	1.00	Nothing	$0	-1	2.00	98
53	5628797	ARTHUR VANDENBURG WAY	2480	76.5	Local Street		77	8.51	Nothing	$0	-1	9.51	70	9.51	Nothing	$0	-1	10.51	62	10.51	Nothing	$0	-1	11.51	54	11.51	Mill and Ove	$41,267	15	0.00	100	0.00	Nothing	$0	-1	1.00	99	1.00	Nothing	$0	-1	2.00	98
54	2009581	E WHEELER ST	1171	76.96732955	Local Street		77	8.51	Nothing	$0	-1	9.51	70	9.51	Nothing	$0	-1	10.51	62	10.51	Nothing	$0	-1	11.51	54	11.51	Mill and Ove	$19,485	15	0.00	100	0.00	Nothing	$0	-1	1.00	99	1.00	Nothing	$0	-1	2.00	98
167	5625448	HUBERT R HUMPHREY RD	2914	76.4350496	Local Street		77	8.51	Nothing	$0	-1	9.51	70	9.51	Nothing	$0	-1	10.51	62	10.51	Nothing	$0	-1	11.51	54	11.51	Mill and Ove	$48,489	15	0.00	100	0.00	Nothing	$0	-1	1.00	99	1.00	Nothing	$0	-1	2.00	98
219	5420525	GROVER CLEVELAND WAY	2807	76.26864035	Local Street		77	8.51	Nothing	$0	-1	9.51	70	9.51	Nothing	$0	-1	10.51	62	10.51	Nothing	$0	-1	11.51	54	11.51	Nothing	$0	-1	12.51	45	13.51	Nothing	$0	-1	13.51	38	13.51	Nothing	$0	-1	14.51	32
231	5625462	ANDREW JACKSON ST	2907	76.75973662	Local Street		77	8.51	Nothing	$0	-1	9.51	70	9.51	Nothing	$0	-1	10.51	62	10.51	Nothing	$0	-1	11.51	54	11.51	Nothing	$0	-1	12.51	45	13.51	Nothing	$0	-1	13.51	38	13.51	Nothing	$0	-1	14.51	32
280	5937646	SAMUEL ADAMS DR	2804	77	Local Street		77	8.51	Nothing	$0	-1	9.51	70	9.51	Nothing	$0	-1	10.51	62	10.51	Nothing	$0	-1	11.51	54	11.51	Nothing	$0	-1	12.51	45	13.51	Nothing	$0	-1	13.51	38	13.51	Nothing	$0	-1	14.51	32
387	5366435	PERLANGE PASS	2607	76.07058824	Local Street		77	8.51	Nothing	$0	-1	9.51	70	9.51	Nothing	$0	-1	10.51	62	10.51	Nothing	$0	-1	11.51	54	11.51	Nothing	$0	-1	12.51	45	13.51	Nothing	$0	-1	13.51	38	13.51	Nothing	$0	-1	14.51	32
455	5420551	HARRY S TRUMAN DR	2997	76.5	Local Street		77	8.51	Nothing	$0	-1	9.51	70	9.51	Nothing	$0	-1	10.51	62	10.51	Nothing	$0	-1	11.51	54	11.51	Nothing	$0	-1	12.51	45	13.51	Nothing	$0	-1	13.51	38	13.51	Nothing	$0	-1	14.51	32
499	5361686	JAMIE DR	1082	76.58918618	Local Street		77	8.51	Nothing	$0	-1	9.51	70	9.51	Nothing	$0	-1	10.51	62	10.51	Nothing	$0	-1	11.51	54	11.51	Nothing	$0	-1	12.51	45	13.51	Nothing	$0	-1	13.51	38	13.51	Nothing	$0	-1	14.51	32
522	5428061	RIPRAP DR	2649	76.5	Local Street		77	8.51	Nothing	$0	-1	9.51	70	9.51	Nothing	$0	-1	10.51	62	10.51	Nothing	$0	-1	11.51	54	11.51	Nothing	$0	-1	12.51	45	13.51	Nothing	$0	-1	13.51	38	13.51	Nothing	$0	-1	14.51	32
149	5428053	STRATA RD	1602	77.5	Local Street		78	8.34	Nothing	$0	-1	9.34	71	9.34	Nothing	$0	-1	10.34	64	10.34	Nothing	$0	-1	11.34	55	11.34	Scrub Seal	$3,621	6	5.34	90	6.34	Nothing	$0	-1	6.34	87	6.34	Nothing	$0	-1	7.34	83
150	5366431	PERLANGE PASS	1226	77.11111111	Local Street		78	8.34	Nothing	$0	-1	9.34	71	9.34	Nothing	$0	-1	10.34	64	10.34	Nothing	$0	-1	11.34	55	11.34	Scrub Seal	$2,771	6	5.34	90	6.34	Nothing	$0	-1	6.34	87	6.34	Nothing	$0	-1	7.34	83
190	5373098	ANDREW JOHNSON DR	200	77.83	Local Street		78	8.34	Nothing	$0	-1	9.34	71	9.34	Nothing	$0	-1	10.34	64	10.34	Nothing	$0	-1	11.34	55	11.34	Scrub Seal	$452	6	5.34	90	6.34	Nothing	$0	-1	6.34	87	6.34	Nothing	$0	-1	7.34	83
203	2009573	W WHEELER ST	1113	77.5	Local Street		78	8.34	Nothing	$0	-1	9.34	71	9.34	Nothing	$0	-1	10.34	64	10.34	Nothing	$0	-1	11.34	55	11.34	Scrub Seal	$2,515	6	5.34	90	6.34	Nothing	$0	-1	6.34	87	6.34	Nothing	$0	-1	7.34	83
245	5366708	ANDREW JOHNSON DR	1440	77.82734275	Local Street		78	8.34	Nothing	$0	-1	9.34	71	9.34	Nothing	$0	-1	10.34	64	10.34	Nothing	$0	-1	11.34	55	11.34	Scrub Seal	$3,254	6	5.34	90	6.34	Nothing	$0	-1	6.34	87	6.34	Nothing	$0	-1	7.34	83
251	5081469	PERLANGE PASS	592	77.11	Local Street		78	8.34	Nothing	$0	-1	9.34	71	9.34	Nothing	$0	-1	10.34	64	10.34	Nothing	$0	-1	11.34	55	11.34	Scrub Seal	$1,338	6	5.34	90	6.34	Nothing	$0	-1	6.34	87	6.34	Nothing	$0	-1	7.34	83
328	2045953	BASTROP ST	1939	77.5	Local Street		78	8.34	Nothing	$0	-1	9.34	71	9.34	Nothing	$0	-1	10.34	64	10.34	Nothing	$0	-1	11.34	55	11.34	Scrub Seal	$4,382	6	5.34	90	6.34	Nothing	$0	-1	6.34	87	6.34	Nothing	$0	-1	7.34	83
402	5702634	GEORGE MASON AVE	1784	78	Local Street		78	8.34	Nothing	$0	-1	9.34	71	9.34	Nothing	$0	-1	10.34	64	10.34	Nothing	$0	-1	11.34	55	11.34	Scrub Seal	$4,032	6	5.34	90	6.34	Nothing	$0	-1	6.34	87	6.34	Nothing	$0	-1	7.34	83
404	5361709	RIPARIAN RD	2025	78	Local Street		78	8.34	Nothing	$0	-1	9.34	71	9.34	Nothing	$0	-1	10.34	64	10.34	Nothing	$0	-1	11.34	55	11.34	Scrub Seal	$4,577	6	5.34	90	6.34	Nothing	$0	-1	6.34	87	6.34	Nothing	$0	-1	7.34	83
478	5680273	GYPSUM MILL RD	2380	77.5	Local Street		78	8.34	Nothing	$0	-1	9.34	71	9.34	Nothing	$0	-1	10.34	64	10.34	Nothing	$0	-1	11.34	55	11.34	Scrub Seal	$5,379	6	5.34	90	6.34	Nothing	$0	-1	6.34	87	6.34	Nothing	$0	-1	7.34	83
491	3192847	JAMIE DR	1154	77.92857143	Local Street		78	8.34	Nothing	$0	-1	9.34	71	9.34	Nothing	$0	-1	10.34	64	10.34	Nothing	$0	-1	11.34	55	11.34	Scrub Seal	$2,608	6	5.34	90	6.34	Nothing	$0	-1	6.34	87	6.34	Nothing	$0	-1	7.34	83
569	5361713	RIPARIAN RD	1826	78	Local Street		78	8.34	Nothing	$0	-1	9.34	71	9.34	Nothing	$0	-1	10.34	64	10.34	Nothing	$0	-1	11.34	55	11.34	Scrub Seal	$4,127	6	5.34	90	6.34	Nothing	$0	-1	6.34	87	6.34	Nothing	$0	-1	7.34	83
594	5361989	STRATA RD	379	77.5	Local Street		78	8.34	Nothing	$0	-1	9.34	71	9.34	Nothing	$0	-1	10.34	64	10.34	Nothing	$0	-1	11.34	55	11.34	Scrub Seal	$857	6	5.34	90	6.34	Nothing	$0	-1	6.34	87	6.34	Nothing	$0	-1	7.34	83
3	5361676	TINAJERO WAY	1581	79	Local Street		79	8.17	Nothing	$0	-1	9.17	72	9.17	Nothing	$0	-1	10.17	65	10.17	Nothing	$0	-1	11.17	57	11.17	Scrub Seal	$3,573	6	5.17	91	6.17	Nothing	$0	-1	6.17	88	6.17	Nothing	$0	-1	7.17	84
64	2009611	E EGGLESTON ST	1133	78.64193548	Local Street		79	8.17	Nothing	$0	-1	9.17	72	9.17	Nothing	$0	-1	10.17	65	10.17	Nothing	$0	-1	11.17	57	11.17	Scrub Seal	$2,561	6	5.17	91	6.17	Nothing	$0	-1	6.17	88	6.17	Nothing	$0	-1	7.17	84
119	5628783	NATHAN SCOTT WAY	1498	79	Local Street		79	8.17	Nothing	$0	-1	9.17	72	9.17	Nothing	$0	-1	10.17	65	10.17	Nothing	$0	-1	11.17	57	11.17	Scrub Seal	$3,385	6	5.17	91	6.17	Nothing	$0	-1	6.17	88	6.17	Nothing	$0	-1	7.17	84
175	2009659	N BURNET ST	1116	78.52631579	Local Street		79	8.17	Nothing	$0	-1	9.17	72	9.17	Nothing	$0	-1	10.17	65	10.17	Nothing	$0	-1	11.17	57	11.17	Scrub Seal	$2,522	6	5.17	91	6.17	Nothing	$0	-1	6.17	88	6.17	Nothing	$0	-1	7.17	84
207	5306125	BOUDIN CT	1605	78.5	Local Street		79	8.17	Nothing	$0	-1	9.17	72	9.17	Nothing	$0	-1	10.17	65	10.17	Nothing	$0	-1	11.17	57	11.17	Scrub Seal	$3,627	6	5.17	91	6.17	Nothing	$0	-1	6.17	88	6.17	Nothing	$0	-1	7.17	84
226	5937664	GEORGE MASON AVE	2366	79	Local Street		79	8.17	Nothing	$0	-1	9.17	72	9.17	Nothing	$0	-1	10.17	65	10.17	Nothing	$0	-1	11.17	57	11.17	Scrub Seal	$5,347	6	5.17	91	6.17	Nothing	$0	-1	6.17	88	6.17	Nothing	$0	-1	7.17	84
233	2036438	HAMILTON POINT CIR	2032	79	Local Street		79	8.17	Nothing	$0	-1	9.17	72	9.17	Nothing	$0	-1	10.17	65	10.17	Nothing	$0	-1	11.17	57	11.17	Scrub Seal	$4,592	6	5.17	91	6.17	Nothing	$0	-1	6.17	88	6.17	Nothing	$0	-1	7.17	84
356	5420512	WILLIAM MC KINLEY WAY	1998	79	Local Street		79	8.17	Nothing	$0	-1	9.17	72	9.17	Nothing	$0	-1	10.17	65	10.17	Nothing	$0	-1	11.17	57	11.17	Scrub Seal	$4,515	6	5.17	91	6.17	Nothing	$0	-1	6.17	88	6.17	Nothing	$0	-1	7.17	84
372	5381157	SHERRI BERRY WAY	3792	78.5	Local Street		79	8.17	Nothing	$0	-1	9.17	72	9.17	Nothing	$0	-1	10.17	65	10.17	Nothing	$0	-1	11.17	57	11.17	Scrub Seal	$8,570	6	5.17	91	6.17	Nothing	$0	-1	6.17	88	6.17	Nothing	$0	-1	7.17	84
373	5361911	ANDESITE RD	3221	78.5	Local Street		79	8.17	Nothing	$0	-1	9.17	72	9.17	Nothing	$0	-1	10.17	65	10.17	Nothing	$0	-1	11.17	57	11.17	Scrub Seal	$7,279	6	5.17	91	6.17	Nothing	$0	-1	6.17	88	6.17	Nothing	$0	-1	7.17	84
376	2009585	N LA GRANGE ST	1157	78.5	Local Street		79	8.17	Nothing	$0	-1	9.17	72	9.17	Nothing	$0	-1	10.17	65	10.17	Nothing	$0	-1	11.17	57	11.17	Scrub Seal	$2,615	6	5.17	91	6.17	Nothing	$0	-1	6.17	88	6.17	Nothing	$0	-1	7.17	84
378	5470375	SAMUEL WELCH WAY	1237	78.5	Local Street		79	8.17	Nothing	$0	-1	9.17	72	9.17	Nothing	$0	-1	10.17	65	10.17	Nothing	$0	-1	11.17	57	11.17	Scrub Seal	$2,796	6	5.17	91	6.17	Nothing	$0	-1	6.17	88	6.17	Nothing	$0	-1	7.17	84
398	5702621	SAMUEL WELCH WAY	2291	78.46376812	Local Street		79	8.17	Nothing	$0	-1	9.17	72	9.17	Nothing	$0	-1	10.17	65	10.17	Nothing	$0	-1	11.17	57	11.17	Scrub Seal	$5,178	6	5.17	91	6.17	Nothing	$0	-1	6.17	88	6.17	Nothing	$0	-1	7.17	84
529	5189049	SMITH GIN ST	307	78.36813187	Local Street		79	8.17	Nothing	$0	-1	9.17	72	9.17	Nothing	$0	-1	10.17	65	10.17	Nothing	$0	-1	11.17	57	11.17	Scrub Seal	$694	6	5.17	91	6.17	Nothing	$0	-1	6.17	88	6.17	Nothing	$0	-1	7.17	84
544	5575469	LAPOYNOR ST	2421	78.79090909	Local Street		79	8.17	Nothing	$0	-1	9.17	72	9.17	Nothing	$0	-1	10.17	65	10.17	Nothing	$0	-1	11.17	57	11.17	Scrub Seal	$5,471	6	5.17	91	6.17	Nothing	$0	-1	6.17	88	6.17	Nothing	$0	-1	7.17	84
565	5366476	SMITH GIN ST	579	78.36813187	Local Street		79	8.17	Nothing	$0	-1	9.17	72	9.17	Nothing	$0	-1	10.17	65	10.17	Nothing	$0	-1	11.17	57	11.17	Scrub Seal	$1,309	6	5.17	91	6.17	Nothing	$0	-1	6.17	88	6.17	Nothing	$0	-1	7.17	84
383	2009656	W PARSONS ST	1690	78.54831933	Primary Collector		79	8.17	Nothing	$0	-1	9.17	72	9.17	Nothing	$0	-1	10.17	65	10.17	Nothing	$0	-1	11.17	57	11.17	Scrub Seal	$3,819	6	5.17	91	6.17	Nothing	$0	-1	6.17	88	6.17	Nothing	$0	-1	7.17	84
75	5399008	GREYWACKE DR	1040	79.40540541	Local Street		80	8.00	Nothing	$0	-1	9.00	74	9.00	Nothing	$0	-1	10.00	67	10.00	Nothing	$0	-1	11.00	59	11.00	Scrub Seal	$2,350	6	5.00	92	6.00	Nothing	$0	-1	6.00	89	6.00	Nothing	$0	-1	7.00	85
76	2009564	N LA GRANGE ST	1116	80	Local Street		80	8.00	Nothing	$0	-1	9.00	74	9.00	Nothing	$0	-1	10.00	67	10.00	Nothing	$0	-1	11.00	59	11.00	Scrub Seal	$2,522	6	5.00	92	6.00	Nothing	$0	-1	6.00	89	6.00	Nothing	$0	-1	7.00	85
91	5381179	SHERRI BERRY WAY	1102	80	Local Street		80	8.00	Nothing	$0	-1	9.00	74	9.00	Nothing	$0	-1	10.00	67	10.00	Nothing	$0	-1	11.00	59	11.00	Scrub Seal	$2,491	6	5.00	92	6.00	Nothing	$0	-1	6.00	89	6.00	Nothing	$0	-1	7.00	85
127	5091143	MASON STONE LN	468	79.79166667	Local Street		80	8.00	Nothing	$0	-1	9.00	74	9.00	Nothing	$0	-1	10.00	67	10.00	Nothing	$0	-1	11.00	59	11.00	Scrub Seal	$1,058	6	5.00	92	6.00	Nothing	$0	-1	6.00	89	6.00	Nothing	$0	-1	7.00	85
132	5412163	MILLARD FILLMORE ST	672	79.66477273	Local Street		80	8.00	Nothing	$0	-1	9.00	74	9.00	Nothing	$0	-1	10.00	67	10.00	Nothing	$0	-1	11.00	59	11.00	Scrub Seal	$1,519	6	5.00	92	6.00	Nothing	$0	-1	6.00	89	6.00	Nothing	$0	-1	7.00	85
176	3192858	MASON STONE LN	503	79.79166667	Local Street		80	8.00	Nothing	$0	-1	9.00	74	9.00	Nothing	$0	-1	10.00	67	10.00	Nothing	$0	-1	11.00	59	11.00	Scrub Seal	$1,137	6	5.00	92	6.00	Nothing	$0	-1	6.00	89	6.00	Nothing	$0	-1	7.00	85
179	5366739	WOODROW WILSON ST	1268	79.67182663	Local Street		80	8.00	Nothing	$0	-1	9.00	74	9.00	Nothing	$0	-1	10.00	67	10.00	Nothing	$0	-1	11.00	59	11.00	Scrub Seal	$2,866	6	5.00	92	6.00	Nothing	$0	-1	6.00	89	6.00	Nothing	$0	-1	7.00	85
191	5361668	TINAJERO WAY	1171	79.45454545	Local Street		80	8.00	Nothing	$0	-1	9.00	74	9.00	Nothing	$0	-1	10.00	67	10.00	Nothing	$0	-1	11.00	59	11.00	Scrub Seal	$2,646	6	5.00	92	6.00	Nothing	$0	-1	6.00	89	6.00	Nothing	$0	-1	7.00	85
205	5625365	MILLARD FILLMORE ST	400	79.66477273	Local Street		80	8.00	Nothing	$0	-1	9.00	74	9.00	Nothing	$0	-1	10.00	67	10.00	Nothing	$0	-1	11.00	59	11.00	Scrub Seal	$904	6	5.00	92	6.00	Nothing	$0	-1	6.00	89	6.00	Nothing	$0	-1	7.00	85
274	5625373	HENRY A WALLACE LN	964	80	Local Street		80	8.00	Nothing	$0	-1	9.00	74	9.00	Nothing	$0	-1	10.00	67	10.00	Nothing	$0	-1	11.00	59	11.00	Scrub Seal	$2,179	6	5.00	92	6.00	Nothing	$0	-1	6.00	89	6.00	Nothing	$0	-1	7.00	85
279	2036916	HAMILTON POINT CIR	1030	79.61428571	Local Street		80	8.00	Nothing	$0	-1	9.00	74	9.00	Nothing	$0	-1	10.00	67	10.00	Nothing	$0	-1	11.00	59	11.00	Scrub Seal	$2,328	6	5.00	92	6.00	Nothing	$0	-1	6.00	89	6.00	Nothing	$0	-1	7.00	85
302	5625419	CHARLES W FAIRBANKS LN	1478	79.5	Local Street		80	8.00	Nothing	$0	-1	9.00	74	9.00	Nothing	$0	-1	10.00	67	10.00	Nothing	$0	-1	11.00	59	11.00	Scrub Seal	$3,340	6	5.00	92	6.00	Nothing	$0	-1	6.00	89	6.00	Nothing	$0	-1	7.00	85
345	5381165	MARK CHRISTOPHER WAY	1436	79.45394737	Local Street		80	8.00	Nothing	$0	-1	9.00	74	9.00	Nothing	$0	-1	10.00	67	10.00	Nothing	$0	-1	11.00	59	11.00	Scrub Seal	$3,245	6	5.00	92	6.00	Nothing	$0	-1	6.00	89	6.00	Nothing	$0	-1	7.00	85
348	5420516	WILLIAM MC KINLEY WAY	1526	80	Local Street		80	8.00	Nothing	$0	-1	9.00	74	9.00	Nothing	$0	-1	10.00	67	10.00	Nothing	$0	-1	11.00	59	11.00	Scrub Seal	$3,449	6	5.00	92	6.00	Nothing	$0	-1	6.00	89	6.00	Nothing	$0	-1	7.00	85
377	5381161	MARK CHRISTOPHER WAY	2297	79.31021394	Local Street		80	8.00	Nothing	$0	-1	9.00	74	9.00	Nothing	$0	-1	10.00	67	10.00	Nothing	$0	-1	11.00	59	11.00	Scrub Seal	$5,191	6	5.00	92	6.00	Nothing	$0	-1	6.00	89	6.00	Nothing	$0	-1	7.00	85
390	2009586	E WHEELER ST	1116	79.03030303	Local Street		80	8.00	Nothing	$0	-1	9.00	74	9.00	Nothing	$0	-1	10.00	67	10.00	Nothing	$0	-1	11.00	59	11.00	Scrub Seal	$2,522	6	5.00	92	6.00	Nothing	$0	-1	6.00	89	6.00	Nothing	$0	-1	7.00	85
414	2009538	N LA GRANGE ST	1099	80	Local Street		80	8.00	Nothing	$0	-1	9.00	74	9.00	Nothing	$0	-1	10.00	67	10.00	Nothing	$0	-1	11.00	59	11.00	Scrub Seal	$2,484	6	5.00	92	6.00	Nothing	$0	-1	6.00	89	6.00	Nothing	$0	-1	7.00	85
418	5679358	TUFF RD	1030	80	Local Street		80	8.00	Nothing	$0	-1	9.00	74	9.00	Nothing	$0	-1	10.00	67	10.00	Nothing	$0	-1	11.00	59	11.00	Scrub Seal	$2,328	6	5.00	92	6.00	Nothing	$0	-1	6.00	89	6.00	Nothing	$0	-1	7.00	85
520	5420508	WOODROW WILSON ST	1316	80	Local Street		80	8.00	Nothing	$0	-1	9.00	74	9

OBJECTID_12	SEGMENTID	FULL_NAME	Area	PCI	Roadway Classification (code):	Year	2021 PCI	Est. Age	0 Total $571,364				2022 PCI	Est. Age	1 Total $566,950				2023 PCI	Est. Age	2 Total $571,353				2024 PCI	Est. Age	3 Total $572,544				2025 PCI	Est. Age	4 Total $572,812				2026 PCI	Est. Age	5 Total $568,112				2027 PCI	5
				69.13105443		Average PCI	69.39057		Treatment	Cost		year extension	67.6633		Treatment	Cost		year extension	67.75926		Treatment	Cost		year extension	66.1431		Treatment	Cost		year extension	68.25758		Treatment	Cost		year extension	70.06061		Treatment	Cost		year extension	69.56902	
484	5328022	PEALING WAY	462	81	Local Street		81	7.80	Nothing	$0	-1		75	8.80	Nothing	$0	-1		68	9.80	Nothing	$0	-1		60	10.80	Chip Seal	$952	5		89	5.80	Nothing	$0	-1		85	6.80	Nothing	$0	-1		80	7.80
548	2038483	JARON DR	1188	80.31724138	Local Street		81	7.80	Nothing	$0	-1		75	8.80	Nothing	$0	-1		68	9.80	Nothing	$0	-1		60	10.80	Chip Seal	$2,447	5		89	5.80	Nothing	$0	-1		85	6.80	Nothing	$0	-1		80	7.80
557	5575483	S SAN MARCOS ST	713	80.5	Local Street		81	7.80	Nothing	$0	-1		75	8.80	Nothing	$0	-1		68	9.80	Nothing	$0	-1		60	10.80	Chip Seal	$1,469	5		89	5.80	Nothing	$0	-1		85	6.80	Nothing	$0	-1		80	7.80
576	5628832	SAMUEL WELCH WAY	1767	80.5	Local Street		81	7.80	Nothing	$0	-1		75	8.80	Nothing	$0	-1		68	9.80	Nothing	$0	-1		60	10.80	Chip Seal	$3,640	5		89	5.80	Nothing	$0	-1		85	6.80	Nothing	$0	-1		80	7.80
9	5115499	FREEDOM HILL LN	665	81.75	Local Street		82	7.60	Nothing	$0	-1		76	8.60	Nothing	$0	-1		69	9.60	Nothing	$0	-1		62	10.60	Chip Seal	$1,370	5		90	5.60	Nothing	$0	-1		86	6.60	Nothing	$0	-1		82	7.60
21	5361678	TINAJERO WAY	3655	81.33108974	Local Street		82	7.60	Nothing	$0	-1		76	8.60	Nothing	$0	-1		69	9.60	Nothing	$0	-1		62	10.60	Chip Seal	$7,529	5		90	5.60	Nothing	$0	-1		86	6.60	Nothing	$0	-1		82	7.60
24	5625350	ANDREW JOHNSON DR	417	82	Local Street		82	7.60	Nothing	$0	-1		76	8.60	Nothing	$0	-1		69	9.60	Nothing	$0	-1		62	10.60	Chip Seal	$859	5		90	5.60	Nothing	$0	-1		86	6.60	Nothing	$0	-1		82	7.60
38	5095781	CASTING DR	730	82	Local Street		82	7.60	Nothing	$0	-1		76	8.60	Nothing	$0	-1		69	9.60	Nothing	$0	-1		62	10.60	Chip Seal	$1,504	5		90	5.60	Nothing	$0	-1		86	6.60	Nothing	$0	-1		82	7.60
90	5680268	TALUS RD	2397	81.97058824	Local Street		82	7.60	Nothing	$0	-1		76	8.60	Nothing	$0	-1		69	9.60	Nothing	$0	-1		62	10.60	Chip Seal	$4,938	5		90	5.60	Nothing	$0	-1		86	6.60	Nothing	$0	-1		82	7.60
92	5365571	ANDREW JOHNSON DR	558	82	Local Street		82	7.60	Nothing	$0	-1		76	8.60	Nothing	$0	-1		69	9.60	Nothing	$0	-1		62	10.60	Chip Seal	$1,149	5		90	5.60	Nothing	$0	-1		86	6.60	Nothing	$0	-1		82	7.60
104	5628802	ROBERT WAGNER BND	1929	81.5	Local Street		82	7.60	Nothing	$0	-1		76	8.60	Nothing	$0	-1		69	9.60	Nothing	$0	-1		62	10.60	Chip Seal	$3,974	5		90	5.60	Nothing	$0	-1		86	6.60	Nothing	$0	-1		82	7.60
107	5412080	PERLANGE PASS	555	82	Local Street		82	7.60	Nothing	$0	-1		76	8.60	Nothing	$0	-1		69	9.60	Nothing	$0	-1		62	10.60	Chip Seal	$1,143	5		90	5.60	Nothing	$0	-1		86	6.60	Nothing	$0	-1		82	7.60
121	5575461	CARRIZO SPRINGS PATH	896	82	Local Street		82	7.60	Nothing	$0	-1		76	8.60	Nothing	$0	-1		69	9.60	Nothing	$0	-1		62	10.60	Chip Seal	$1,846	5		90	5.60	Nothing	$0	-1		86	6.60	Nothing	$0	-1		82	7.60
147	5366798	HERBERT HOOVER DR	1223	82	Local Street		82	7.60	Nothing	$0	-1		76	8.60	Nothing	$0	-1		69	9.60	Nothing	$0	-1		62	10.60	Chip Seal	$2,519	5		90	5.60	Nothing	$0	-1		86	6.60	Nothing	$0	-1		82	7.60
163	5361682	ALMODINE RD	679	81.5	Local Street		82	7.60	Nothing	$0	-1		76	8.60	Nothing	$0	-1		69	9.60	Nothing	$0	-1		62	10.60	Chip Seal	$1,399	5		90	5.60	Nothing	$0	-1		86	6.60	Nothing	$0	-1		82	7.60
171	5361684	STONERIDGE GAP LN	551	81.55263158	Local Street		82	7.60	Nothing	$0	-1		76	8.60	Nothing	$0	-1		69	9.60	Nothing	$0	-1		62	10.60	Chip Seal	$1,135	5		90	5.60	Nothing	$0	-1		86	6.60	Nothing	$0	-1		82	7.60
193	5420531	GROVER CLEVELAND WAY	734	82	Local Street		82	7.60	Nothing	$0	-1		76	8.60	Nothing	$0	-1		69	9.60	Nothing	$0	-1		62	10.60	Chip Seal	$1,512	5		90	5.60	Nothing	$0	-1		86	6.60	Nothing	$0	-1		82	7.60
195	5937654	JOHN MARSHALL BND	1068	81.5	Local Street		82	7.60	Nothing	$0	-1		76	8.60	Nothing	$0	-1		69	9.60	Nothing	$0	-1		62	10.60	Chip Seal	$2,200	5		90	5.60	Nothing	$0	-1		86	6.60	Nothing	$0	-1		82	7.60
246	5702656	HENRY CLAY DR	1295	81.5	Local Street		82	7.60	Nothing	$0	-1		76	8.60	Nothing	$0	-1		69	9.60	Nothing	$0	-1		62	10.60	Chip Seal	$2,668	5		90	5.60	Nothing	$0	-1		86	6.60	Nothing	$0	-1		82	7.60
262	5365611	ANDREW JOHNSON DR	985	82	Local Street		82	7.60	Nothing	$0	-1		76	8.60	Nothing	$0	-1		69	9.60	Nothing	$0	-1		62	10.60	Chip Seal	$2,029	5		90	5.60	Nothing	$0	-1		86	6.60	Nothing	$0	-1		82	7.60
303	5625893	PERLANGE PASS	451	82	Local Street		82	7.60	Nothing	$0	-1		76	8.60	Nothing	$0	-1		69	9.60	Nothing	$0	-1		62	10.60	Chip Seal	$929	5		90	5.60	Nothing	$0	-1		86	6.60	Nothing	$0	-1		82	7.60
317	5411749	WOODROW WILSON ST	1702	81.5	Local Street		82	7.60	Nothing	$0	-1		76	8.60	Nothing	$0	-1		69	9.60	Nothing	$0	-1		62	10.60	Chip Seal	$3,506	5		90	5.60	Nothing	$0	-1		86	6.60	Nothing	$0	-1		82	7.60
322	5373096	HERBERT HOOVER DR	276	82	Local Street		82	7.60	Nothing	$0	-1		76	8.60	Nothing	$0	-1		69	9.60	Nothing	$0	-1		62	10.60	Chip Seal	$569	5		90	5.60	Nothing	$0	-1		86	6.60	Nothing	$0	-1		82	7.60
374	5361694	JAMIE DR	1078	82	Local Street		82	7.60	Nothing	$0	-1		76	8.60	Nothing	$0	-1		69	9.60	Nothing	$0	-1		62	10.60	Chip Seal	$2,221	5		90	5.60	Nothing	$0	-1		86	6.60	Nothing	$0	-1		82	7.60
421	5365631	ANDREW JOHNSON DR	1126	81.12698413	Local Street		82	7.60	Nothing	$0	-1		76	8.60	Nothing	$0	-1		69	9.60	Nothing	$0	-1		62	10.60	Chip Seal	$2,320	5		90	5.60	Nothing	$0	-1		86	6.60	Nothing	$0	-1		82	7.60
439	5679362	ROSINCA RD	1082	82	Local Street		82	7.60	Nothing	$0	-1		76	8.60	Nothing	$0	-1		69	9.60	Nothing	$0	-1		62	10.60	Chip Seal	$2,229	5		90	5.60	Nothing	$0	-1		86	6.60	Nothing	$0	-1		82	7.60
459	5937660	SAMUEL ADAMS DR	1113	81.5	Local Street		82	7.60	Nothing	$0	-1		76	8.60	Nothing	$0	-1		69	9.60	Nothing	$0	-1		62	10.60	Chip Seal	$2,293	5		90	5.60	Nothing	$0	-1		86	6.60	Nothing	$0	-1		82	7.60
475	5381228	OBRIEN CT	830	81.21428571	Local Street		82	7.60	Nothing	$0	-1		76	8.60	Nothing	$0	-1		69	9.60	Nothing	$0	-1		62	10.60	Chip Seal	$1,710	5		90	5.60	Nothing	$0	-1		86	6.60	Nothing	$0	-1		82	7.60
494	5625451	ANDREW JACKSON ST	1037	82	Local Street		82	7.60	Nothing	$0	-1		76	8.60	Nothing	$0	-1		69	9.60	Nothing	$0	-1		62	10.60	Chip Seal	$2,136	5		90	5.60	Nothing	$0	-1		86	6.60	Nothing	$0	-1		82	7.60
537	5937638	JAMIE DR	1026	82	Local Street		82	7.60	Nothing	$0	-1		76	8.60	Nothing	$0	-1		69	9.60	Nothing	$0	-1		62	10.60	Chip Seal	$2,114	5		90	5.60	Nothing	$0	-1		86	6.60	Nothing	$0	-1		82	7.60
552	5365691	ANDREW JOHNSON DR	865	81.775	Local Street		82	7.60	Nothing	$0	-1		76	8.60	Nothing	$0	-1		69	9.60	Nothing	$0	-1		62	10.60	Chip Seal	$1,782	5		90	5.60	Nothing	$0	-1		86	6.60	Nothing	$0	-1		82	7.60
568	5428055	STRATA RD	1009	82	Local Street		82	7.60	Nothing	$0	-1		76	8.60	Nothing	$0	-1		69	9.60	Nothing	$0	-1		62	10.60	Chip Seal	$2,079	5		90	5.60	Nothing	$0	-1		86	6.60	Nothing	$0	-1		82	7.60
597	5412076	WOODROW WILSON ST	1106	82	Local Street		82	7.60	Nothing	$0	-1		76	8.60	Nothing	$0	-1		69	9.60	Nothing	$0	-1		62	10.60	Chip Seal	$2,278	5		90	5.60	Nothing	$0	-1		86	6.60	Nothing	$0	-1		82	7.60
27	5625369	CLARA MARTIN RD	978	82.26876877	Local Street		83	7.40	Nothing	$0	-1		77	8.40	Nothing	$0	-1		71	9.40	Nothing	$0	-1		63	10.40	Chip Seal	$2,015	5		90	5.40	Nothing	$0	-1		87	6.40	Nothing	$0	-1		83	7.40
72	5628780	SAMUEL WELCH WAY	534	82.37	Local Street		83	7.40	Nothing	$0	-1		77	8.40	Nothing	$0	-1		71	9.40	Nothing	$0	-1		63	10.40	Nothing	$0	-1		55	11.40	Scrub Seal	$1,207	6		90	5.40	Nothing	$0	-1		87	6.40
200	5629059	SAMUEL WELCH WAY	699	82.36666667	Local Street		83	7.40	Nothing	$0	-1		77	8.40	Nothing	$0	-1		71	9.40	Nothing	$0	-1		63	10.40	Nothing	$0	-1		55	11.40	Scrub Seal	$1,580	6		90	5.40	Nothing	$0	-1		87	6.40
211	5420554	MARTIN VAN BUREN LN	524	82.35909091	Local Street		83	7.40	Nothing	$0	-1		77	8.40	Nothing	$0	-1		71	9.40	Nothing	$0	-1		63	10.40	Nothing	$0	-1		55	11.40	Scrub Seal	$1,184	6		90	5.40	Nothing	$0	-1		87	6.40
234	2036451	HAMILTON POINT CIR	747	82.75	Local Street		83	7.40	Nothing	$0	-1		77	8.40	Nothing	$0	-1		71	9.40	Nothing	$0	-1		63	10.40	Nothing	$0	-1		55	11.40	Scrub Seal	$1,688	6		90	5.40	Nothing	$0	-1		87	6.40
265	5412073	FRANKLIN PIERCE CV	799	82.88235294	Local Street		83	7.40	Nothing	$0	-1		77	8.40	Nothing	$0	-1		71	9.40	Nothing	$0	-1		63	10.40	Nothing	$0	-1		55	11.40	Scrub Seal	$1,806	6		90	5.40	Nothing	$0	-1		87	6.40
277	5306123	TINAJERO WAY	1040	82.1	Local Street		83	7.40	Nothing	$0	-1		77	8.40	Nothing	$0	-1		71	9.40	Nothing	$0	-1		63	10.40	Nothing	$0	-1		55	11.40	Scrub Seal	$2,350	6		90	5.40	Nothing	$0	-1		87	6.40
300	5381167	JARED ARGO CV	558	82.33541667	Local Street		83	7.40	Nothing	$0	-1		77	8.40	Nothing	$0	-1		71	9.40	Nothing	$0	-1		63	10.40	Nothing	$0	-1		55	11.40	Scrub Seal	$1,261	6		90	5.40	Nothing	$0	-1		87	6.40
332	5420529	GROVER CLEVELAND WAY	530	82.35909091	Local Street		83	7.40	Nothing	$0	-1		77	8.40	Nothing	$0	-1		71	9.40	Nothing	$0	-1		63	10.40	Nothing	$0	-1		55	11.40	Scrub Seal	$1,198	6		90	5.40	Nothing	$0	-1		87	6.40
359	5380225	CARBROOK RD	627	82.5	Local Street		83	7.40	Nothing	$0	-1		77	8.40	Nothing	$0	-1		71	9.40	Nothing	$0	-1		63	10.40	Nothing	$0	-1		55	11.40	Scrub Seal	$1,417	6		90	5.40	Nothing	$0	-1		87	6.40
368	5081461	CLARA MARTIN RD	231	82.27	Local Street		83	7.40	Nothing	$0	-1		77	8.40	Nothing	$0	-1		71	9.40	Nothing	$0	-1		63	10.40	Nothing	$0	-1		55	11.40	Scrub Seal	$522	6		90	5.40	Nothing	$0	-1		87	6.40
399	5420520	GROVER CLEVELAND WAY	723	82.13636364	Local Street		83	7.40	Nothing	$0	-1		77	8.40	Nothing	$0	-1		71	9.40	Nothing	$0	-1		63	10.40	Nothing	$0	-1		55	11.40	Scrub Seal	$1,634	6		90	5.40	Nothing	$0	-1		87	6.40
426	5420527	GROVER CLEVELAND WAY	396	82.35909091	Local Street		83	7.40	Nothing	$0	-1		77	8.40	Nothing	$0	-1		71	9.40	Nothing	$0	-1		63	10.40	Nothing	$0	-1		55	11.40	Scrub Seal	$895	6		90	5.40	Nothing	$0	-1		87	6.40
432	5575481	S SAN MARCOS ST	3675	83	Local Street		83	7.40	Nothing	$0	-1		77	8.40	Nothing	$0	-1		71	9.40	Nothing	$0	-1		63	10.40	Nothing	$0	-1		55	11.40	Scrub Seal	$8,306	6		90	5.40	Nothing	$0	-1		87	6.40
454	2009549	N LA GRANGE ST	582	82.5	Local Street		83	7.40	Nothing	$0	-1		77	8.40	Nothing	$0	-1		71	9.40	Nothing	$0	-1		63	10.40	Nothing	$0	-1		55	11.40	Scrub Seal	$1,315	6		90	5.40	Nothing	$0	-1		87	6.40
28	5702651	MIKE MANSFIELD RD	1016	84	Local Street		84	7.20	Nothing	$0	-1		78	8.20	Nothing	$0	-1		72	9.20	Nothing	$0	-1		65	10.20	Nothing	$0	-1		57	11.20	Scrub Seal	$2,296	6		91	5.20	Nothing	$0	-1		88	6.20
71	5381169	MARY OZBURN PL	1175	83.58275862	Local Street		84	7.20	Nothing	$0	-1		78	8.20	Nothing	$0	-1		72	9.20	Nothing	$0	-1		65	10.20	Nothing	$0	-1		57	11.20	Scrub Seal	$2,656	6		91	5.20	Nothing	$0	-1		88	6.20
100	5366733	WOODROW WILSON ST	1805	83.5	Local Street		84	7.20	Nothing	$0	-1		78	8.20	Nothing	$0	-1		72	9.20	Nothing	$0	-1		65	10.20	Nothing	$0	-1		57	11.20	Scrub Seal	$4,079	6		91	5.20	Nothing	$0	-1		88	6.20
138	5328002	PEALING WAY	1646	83.5	Local Street		84	7.20	Nothing	$0	-1		78	8.20	Nothing	$0	-1		72	9.20	Nothing	$0	-1		65	10.20	Nothing	$0	-1		57	11.20	Scrub Seal	$3,720	6		91	5.20	Nothing	$0	-1		88	6.20
184	5361670	TINAJERO WAY	3283	83.5	Local Street		84	7.20	Nothing	$0	-1		78	8.20	Nothing	$0	-1		72	9.20	Nothing	$0	-1		65	10.20	Nothing	$0	-1		57	11.20	Scrub Seal	$7,420	6		91	5.20	Nothing	$0	-1		88	6.20
312	5625442	HUBERT R HUMPHREY RD	1901	83.48113208	Local Street		84	7.20	Nothing	$0	-1		78	8.20	Nothing	$0	-1		72	9.20	Nothing	$0	-1		65	10.20	Nothing	$0	-1		57	11.20	Scrub Seal	$4,296	6		91	5.20	Nothing	$0	-1		88	6.20
331	5380235	ESTUARY RD	437	83.8	Local Street		84	7.20	Nothing	$0	-1		78	8.20	Nothing	$0	-1		72	9.20	Nothing	$0	-1		65	10.20	Nothing	$0	-1		57	11.20	Scrub Seal	$988	6		91	5.20	Nothing	$0	-1		88	6.20
351	5628794	NATHAN SCOTT WAY	758	84	Local Street		84	7.20	Nothing	$0	-1		78	8.20	Nothing	$0	-1		72	9.20	Nothing	$0	-1		65	10.20	Nothing	$0	-1		57	11.20	Scrub Seal	$1,713	6		91	5.20	Nothing	$0	-1		88	6.20
434	5575463	TEXANA TRL	1405	84	Local Street		84	7.20	Nothing	$0	-1		78	8.20	Nothing	$0	-1		72	9.20	Nothing	$0	-1		65	10.20	Nothing	$0	-1		57	11.20	Scrub Seal	$3,175	6		91	5.20	Nothing	$0	-1		88	6.20
466	5625352	ANDREW JOHNSON DR	1788	83.5	Local Street		84	7.20	Nothing	$0	-1		78	8.20	Nothing	$0	-1		72	9.20	Nothing	$0	-1		65	10.20	Nothing	$0	-1		57	11.20	Scrub Seal	$4,041	6		91	5.20	Nothing	$0	-1		88	6.20
560	5328028	CARILLON WAY	854	84	Local Street		84	7.20	Nothing	$0	-1		78	8.20	Nothing	$0	-1		72	9.20	Nothing	$0	-1		65	10.20	Nothing	$0	-1		57	11.20	Scrub Seal	$1,930	6		91	5.20	Nothing	$0	-1		88	6.20
578	5470381	NATHAN SCOTT WAY	1195	84	Local Street		84	7.20	Nothing	$0	-1		78	8.20	Nothing	$0	-1		72	9.20	Nothing	$0	-1		65	10.20	Nothing	$0	-1		57	11.20	Scrub Seal	$2,701	6		91	5.20	Nothing	$0	-1		88	6.20
13	5380205	PERNELLA RD	493	85	Local Street		85	7.00	Nothing	$0	-1		80	8.00	Nothing	$0	-1		74	9.00	Nothing	$0	-1		67	10.00	Nothing	$0	-1		59	11.00	Scrub Seal	$1,114	6		92	5.00	Nothing	$0	-1		89	6.00
42	5361707	SILTSTONE RD	596	84.5375	Local Street		85	7.00	Nothing	$0	-1		80	8.00	Nothing	$0	-1		74	9.00	Nothing	$0	-1		67	10.00	Nothing	$0	-1		59	11.00	Scrub Seal	$1,347	6		92	5.00	Nothing	$0	-1		89	6.00
74	5428065	SKARN RD	1026	84.5	Local Street		85	7.00	Nothing	$0	-1		80	8.00	Nothing	$0	-1		74	9.00	Nothing	$0	-1		67	10.00	Nothing	$0	-1		59	11.00	Scrub Seal	$2,319	6		92	5.00	Nothing	$0	-1		89	6.00
102	5361672	TINAJERO WAY	679	84.40909091	Local Street		85	7.00	Nothing	$0	-1		80	8.00	Nothing	$0	-1		74	9.00	Nothing	$0	-1		67	10.00	Nothing	$0	-1		59	11.00	Scrub Seal	$1,535	6		92	5.00	Nothing	$0	-1		89	6.00
112	5628804	ROBERT WAGNER BND	741	84.5	Local Street		85	7.00	Nothing	$0	-1		80	8.00	Nothing	$0	-1		74	9.00	Nothing	$0	-1		67	10.00	Nothing	$0	-1		59	11.00	Scrub Seal	$1,675	6		92	5.00	Nothing	$0	-1		89	6.00
120	5575437	MURCHISON ST	2139	84.27	Local Street		85	7.00	Nothing	$0	-1		80	8.00	Nothing	$0	-1		74	9.00	Nothing	$0	-1		67	10.00	Nothing	$0	-1		59	11.00	Scrub Seal	$4,834	6		92	5.00	Nothing	$0	-1		89	6.00
174	5575473	MURCHISON ST	1443	84.27	Local Street		85	7.00	Nothing	$0	-1		80	8.00	Nothing	$0	-1		74	9.00	Nothing	$0	-1		67	10.00	Nothing	$0	-1		59	11.00	Scrub Seal	$3,261	6		92	5.00	Nothing	$0	-1		89	6.00
187	5709208	RAFTER RD	765	85	Local Street		85	7.00	Nothing	$0	-1		80	8.00	Nothing	$0	-1		74	9.00	Nothing	$0	-1		67	10.00	Nothing	$0	-1		59	11.00	Scrub Seal	$1,729	6		92	5.00	Nothing	$0	-1		89	6.00
197	5702636	ROBERT LAFOLLETTE RD	610	85	Local Street		85	7.00	Nothing	$0	-1		80	8.00	Nothing	$0	-1		74	9.00	Nothing	$0	-1		67	10.00	Nothing	$0	-1		59	11.00	Scrub Seal	$1,379	6		92	5.00	Nothing	$0	-1		89	6.00
242	5380239	ESTUARY RD	985	84.5	Local Street		85	7.00	Nothing	$0	-1		80	8.00	Nothing	$0	-1		74	9.00	Nothing	$0	-1		67	10.00	Nothing	$0	-1		59	11.00	Scrub Seal	$2,226	6		92	5.00	Nothing	$0	-1		89	6.00
275	5420518	WILLIAM MC KINLEY WAY	286	84.5	Local Street		85	7.00	Nothing	$0	-1		80	8.00	Nothing	$0	-1		74	9.00	Nothing	$0	-1		67	10.00	Nothing	$0	-1		59	11.00	Scrub Seal	$646	6		92	5.00	Nothing	$0	-1		89	6.00
323	5361919	ESKER RD	482	84.08333333	Local Street		85	7.00	Nothing	$0	-1		80	8.00	Nothing	$0	-1		74	9.00	Nothing	$0	-1		67	10.00	Nothing	$0	-1		59	11.00	Scrub Seal	$1,089	6		92	5.00	Nothing	$0	-1		89	6.00
371	5361915	ESKER RD	665	84.5	Local Street		85	7.00	Nothing	$0	-1		80	8.00	Nothing	$0	-1		74	9.00	Nothing	$0	-1		67	10.00	Nothing	$0	-1		59	11.00	Scrub Seal	$1,503	6		92	5.00	Nothing	$0	-1		89	6.00
456	5702640	ROBERT LAFOLLETTE RD	561	85	Local Street		85	7.00	Nothing	$0	-1		80	8.00	Nothing	$0	-1		74	9.00	Nothing	$0	-1		67	10.00	Nothing	$0	-1		59	11.00	Scrub Seal	$1,268	6		92	5.00	Nothing	$0	-1		89	6.00
458	5081754	N FM 973 RD	245	85	Local Street		85	7.00	Nothing	$0	-1		80	8.00	Nothing	$0	-1		74	9.00	Nothing	$0	-1		67	10.00	Nothing	$0	-1		59	11.00	Scrub Seal	$554	6		92	5.00	Nothing	$0	-1		89	6.00
460	5361703	SILTSTONE RD	909	84.5	Local Street		85	7.00	Nothing	$0	-1		80	8.00	Nothing	$0	-1		74	9.00	Nothing	$0	-1		67	10.00	Nothing	$0	-1		59	11.00	Scrub Seal	$2,054	6		92	5.00	Nothing	$0	-1		89	6.00
515	5680068	BRECCIA RD	2432	85	Local Street		85	7.00	Nothing	$0	-1		80	8.00	Nothing	$0	-1		74	9.00	Nothing	$0	-1		67	10.00	Nothing	$0	-1		59	11.00	Scrub Seal	$5,496	6		92	5.00	Nothing	$0	-1		89	6.00
570	5293348	MURCHISON ST	778	84.27	Local Street		85	7.00	Nothing	$0	-1		80	8.00	Nothing	$0	-1		74	9.00	Nothing	$0	-1		67	10.00	Nothing	$0	-1		59	11.00	Scrub Seal	$1,758	6		92	5.00	Nothing	$0	-1		89	6.00
428	5575467	TEXANA TRL	1963	85.5

OBJECTID_12	SEGMENTID	FULL_NAME	Area	PCI	Roadway Classification (code):	Year	2021 PCI					2022 PCI					2023 PCI					2024 PCI					2025 PCI					2026 PCI					2027 PCI
							0	Total	$571,364			1	Total	$566,950			2	Total	$571,353			3	Total	$572,544			4	Total	$572,812			5	Total	$568,112			5
				69.13105443		Average PCI	Est. Age	69.39057	Treatment	Cost	year extension	Est. Age	67.6633	Treatment	Cost	year extension	Est. Age	67.75926	Treatment	Cost	year extension	Est. Age	66.1431	Treatment	Cost	year extension	Est. Age	68.25758	Treatment	Cost	year extension	Est. Age	70.06061	Treatment	Cost	year extension	Est. Age	69.56902
315	2009607	E EGGLESTON ST	1164	86.30793651	Local Street		6.50	87	Nothing	$0	-1	7.50	82	Nothing	$0	-1	8.50	77	Nothing	$0	-1	9.50	70	Nothing	$0	-1	10.50	63	Chip Seal	$2,398	5	5.50	90	Nothing	$0	-1	6.50	87
388	5365615	ANDREW JOHNSON DR	892	86.79411765	Local Street		6.50	87	Nothing	$0	-1	7.50	82	Nothing	$0	-1	8.50	77	Nothing	$0	-1	9.50	70	Nothing	$0	-1	10.50	63	Chip Seal	$1,838	5	5.50	90	Nothing	$0	-1	6.50	87
16	5470372	SAMUEL WELCH WAY	2328	87.69014085	Local Street		6.25	88	Nothing	$0	-1	7.25	83	Nothing	$0	-1	8.25	78	Nothing	$0	-1	9.25	72	Nothing	$0	-1	10.25	65	Chip Seal	$4,796	5	5.25	91	Nothing	$0	-1	6.25	88
62	5625458	ANDREW JACKSON ST	1033	88	Local Street		6.25	88	Nothing	$0	-1	7.25	83	Nothing	$0	-1	8.25	78	Nothing	$0	-1	9.25	72	Nothing	$0	-1	10.25	65	Chip Seal	$2,128	5	5.25	91	Nothing	$0	-1	6.25	88
86	5937640	SHOOTER MC GAVIN DR	1161	87.5	Local Street		6.25	88	Nothing	$0	-1	7.25	83	Nothing	$0	-1	8.25	78	Nothing	$0	-1	9.25	72	Nothing	$0	-1	10.25	65	Chip Seal	$2,392	5	5.25	91	Nothing	$0	-1	6.25	88
88	5381176	KIRK RUDY PL	1144	87.5	Local Street		6.25	88	Nothing	$0	-1	7.25	83	Nothing	$0	-1	8.25	78	Nothing	$0	-1	9.25	72	Nothing	$0	-1	10.25	65	Chip Seal	$2,357	5	5.25	91	Nothing	$0	-1	6.25	88
157	5702661	GEORGE NORRIS	1030	87.5	Local Street		6.25	88	Nothing	$0	-1	7.25	83	Nothing	$0	-1	8.25	78	Nothing	$0	-1	9.25	72	Nothing	$0	-1	10.25	65	Chip Seal	$2,122	5	5.25	91	Nothing	$0	-1	6.25	88
217	5679354	RIPRAP DR	737	88	Local Street		6.25	88	Nothing	$0	-1	7.25	83	Nothing	$0	-1	8.25	78	Nothing	$0	-1	9.25	72	Nothing	$0	-1	10.25	65	Chip Seal	$1,518	5	5.25	91	Nothing	$0	-1	6.25	88
256	5428057	RIPRAP DR	334	88	Local Street		6.25	88	Nothing	$0	-1	7.25	83	Nothing	$0	-1	8.25	78	Nothing	$0	-1	9.25	72	Nothing	$0	-1	10.25	65	Chip Seal	$688	5	5.25	91	Nothing	$0	-1	6.25	88
290	2009515	N LA GRANGE ST	889	87.5	Local Street		6.25	88	Nothing	$0	-1	7.25	83	Nothing	$0	-1	8.25	78	Nothing	$0	-1	9.25	72	Nothing	$0	-1	10.25	65	Chip Seal	$1,831	5	5.25	91	Nothing	$0	-1	6.25	88
396	5306093	JAMIE DR	1016	88	Local Street		6.25	88	Nothing	$0	-1	7.25	83	Nothing	$0	-1	8.25	78	Nothing	$0	-1	9.25	72	Nothing	$0	-1	10.25	65	Chip Seal	$2,093	5	5.25	91	Nothing	$0	-1	6.25	88
479	5365651	ANDREW JOHNSON DR	1409	87.5	Local Street		6.25	88	Nothing	$0	-1	7.25	83	Nothing	$0	-1	8.25	78	Nothing	$0	-1	9.25	72	Nothing	$0	-1	10.25	65	Chip Seal	$2,903	5	5.25	91	Nothing	$0	-1	6.25	88
513	5361656	PERNELLA RD	985	88	Local Street		6.25	88	Nothing	$0	-1	7.25	83	Nothing	$0	-1	8.25	78	Nothing	$0	-1	9.25	72	Nothing	$0	-1	10.25	65	Chip Seal	$2,029	5	5.25	91	Nothing	$0	-1	6.25	88
542	5937636	JAMIE DR	1354	87.5	Local Street		6.25	88	Nothing	$0	-1	7.25	83	Nothing	$0	-1	8.25	78	Nothing	$0	-1	9.25	72	Nothing	$0	-1	10.25	65	Chip Seal	$2,789	5	5.25	91	Nothing	$0	-1	6.25	88
319	5702630	GEORGE MASON AVE	827	88.5	Local Street		6.00	89	Nothing	$0	-1	7.00	85	Nothing	$0	-1	8.00	80	Nothing	$0	-1	9.00	74	Nothing	$0	-1	10.00	67	Chip Seal	$1,704	5	5.00	92	Nothing	$0	-1	6.00	89
502	5420523	GROVER CLEVELAND WAY	861	88.5	Local Street		6.00	89	Nothing	$0	-1	7.00	85	Nothing	$0	-1	8.00	80	Nothing	$0	-1	9.00	74	Nothing	$0	-1	10.00	67	Chip Seal	$1,774	5	5.00	92	Nothing	$0	-1	6.00	89
14	5399002	STONERIDGE GAP LN	599	89.21176471	Local Street		5.70	90	Rejuvenating	$401	4	1.70	98	Nothing	$0	-1	2.70	96	Nothing	$0	-1	3.70	94	Nothing	$0	-1	4.70	92	Rejuvenating	$401	4	0.70	99	Nothing	$0	-1	1.70	98
40	5420533	WILLIAM H TAFT LN	579	89.88636364	Local Street		5.70	90	Rejuvenating	$388	4	1.70	98	Nothing	$0	-1	2.70	96	Nothing	$0	-1	3.70	94	Nothing	$0	-1	4.70	92	Rejuvenating	$388	4	0.70	99	Nothing	$0	-1	1.70	98
248	5937668	PATRICK HENRY ST	434	90	Local Street		5.70	90	Rejuvenating	$291	4	1.70	98	Nothing	$0	-1	2.70	96	Nothing	$0	-1	3.70	94	Nothing	$0	-1	4.70	92	Rejuvenating	$291	4	0.70	99	Nothing	$0	-1	1.70	98
282	5381151	INTEGRITY BLVD	1185	90	Local Street		5.70	90	Rejuvenating	$794	4	1.70	98	Nothing	$0	-1	2.70	96	Nothing	$0	-1	3.70	94	Nothing	$0	-1	4.70	92	Rejuvenating	$794	4	0.70	99	Nothing	$0	-1	1.70	98
292	5937666	GEORGE MASON AVE	369	90	Local Street		5.70	90	Rejuvenating	$247	4	1.70	98	Nothing	$0	-1	2.70	96	Nothing	$0	-1	3.70	94	Nothing	$0	-1	4.70	92	Rejuvenating	$247	4	0.70	99	Nothing	$0	-1	1.70	98
410	2036920	TREVIN CV	672	90	Local Street		5.70	90	Rejuvenating	$450	4	1.70	98	Nothing	$0	-1	2.70	96	Nothing	$0	-1	3.70	94	Nothing	$0	-1	4.70	92	Rejuvenating	$450	4	0.70	99	Nothing	$0	-1	1.70	98
437	5702643	MIKE MANSFIELD RD	989	90	Local Street		5.70	90	Rejuvenating	$663	4	1.70	98	Nothing	$0	-1	2.70	96	Nothing	$0	-1	3.70	94	Nothing	$0	-1	4.70	92	Rejuvenating	$663	4	0.70	99	Nothing	$0	-1	1.70	98
598	5428063	RIPRAP DR	599	90	Local Street		5.70	90	Rejuvenating	$401	4	1.70	98	Nothing	$0	-1	2.70	96	Nothing	$0	-1	3.70	94	Nothing	$0	-1	4.70	92	Rejuvenating	$401	4	0.70	99	Nothing	$0	-1	1.70	98
61	5380241	ESTUARY RD	613	90.46875	Local Street		5.30	91	Rejuvenating	$411	4	1.30	98	Nothing	$0	-1	2.30	97	Nothing	$0	-1	3.30	95	Nothing	$0	-1	4.30	93	Rejuvenating	$411	4	0.30	99	Nothing	$0	-1	1.30	98
109	5361909	PERNELLA RD	482	91	Local Street		5.30	91	Rejuvenating	$323	4	1.30	98	Nothing	$0	-1	2.30	97	Nothing	$0	-1	3.30	95	Nothing	$0	-1	4.30	93	Rejuvenating	$323	4	0.30	99	Nothing	$0	-1	1.30	98
194	5625891	HUBERT R HUMPHREY RD	1082	90.5	Local Street		5.30	91	Rejuvenating	$725	4	1.30	98	Nothing	$0	-1	2.30	97	Nothing	$0	-1	3.30	95	Nothing	$0	-1	4.30	93	Rejuvenating	$725	4	0.30	99	Nothing	$0	-1	1.30	98
196	5805702	PYRITE RD	1102	91	Local Street		5.30	91	Rejuvenating	$738	4	1.30	98	Nothing	$0	-1	2.30	97	Nothing	$0	-1	3.30	95	Nothing	$0	-1	4.30	93	Rejuvenating	$738	4	0.30	99	Nothing	$0	-1	1.30	98
241	5709159	SHALESTONE WAY	978	91	Local Street		5.30	91	Rejuvenating	$655	4	1.30	98	Nothing	$0	-1	2.30	97	Nothing	$0	-1	3.30	95	Nothing	$0	-1	4.30	93	Rejuvenating	$655	4	0.30	99	Nothing	$0	-1	1.30	98
407	5937672	ALEXANDER HAMILTON LN	441	91	Local Street		5.30	91	Rejuvenating	$295	4	1.30	98	Nothing	$0	-1	2.30	97	Nothing	$0	-1	3.30	95	Nothing	$0	-1	4.30	93	Rejuvenating	$295	4	0.30	99	Nothing	$0	-1	1.30	98
89	5575471	LAPOYNOR ST	1002	91.5	Local Street		5.00	92	Rejuvenating	$671	4	1.00	99	Nothing	$0	-1	2.00	98	Nothing	$0	-1	3.00	96	Nothing	$0	-1	4.00	94	Rejuvenating	$671	4	0.00	100	Nothing	$0	-1	1.00	99
235	5679366	ROSINCA RD	1071	91.5	Local Street		5.00	92	Rejuvenating	$718	4	1.00	99	Nothing	$0	-1	2.00	98	Nothing	$0	-1	3.00	96	Nothing	$0	-1	4.00	94	Rejuvenating	$718	4	0.00	100	Nothing	$0	-1	1.00	99
343	5361692	JAMIE DR	1082	91.5	Local Street		5.00	92	Rejuvenating	$725	4	1.00	99	Nothing	$0	-1	2.00	98	Nothing	$0	-1	3.00	96	Nothing	$0	-1	4.00	94	Nothing	$0	-1	5.00	92	Nothing	$0	-1	6.00	89
353	5709212	ARKOSE ST	1044	92	Local Street		5.00	92	Rejuvenating	$699	4	1.00	99	Nothing	$0	-1	2.00	98	Nothing	$0	-1	3.00	96	Nothing	$0	-1	4.00	94	Nothing	$0	-1	5.00	92	Nothing	$0	-1	6.00	89
588	5625460	ANDREW JACKSON ST	968	91.46428571	Local Street		5.00	92	Rejuvenating	$649	4	1.00	99	Nothing	$0	-1	2.00	98	Nothing	$0	-1	3.00	96	Nothing	$0	-1	4.00	94	Nothing	$0	-1	5.00	92	Nothing	$0	-1	6.00	89
36	5805698	PYRITE RD	1068	92.5	Local Street		4.50	93	Rejuvenating	$716	4	0.50	99	Nothing	$0	-1	1.50	98	Nothing	$0	-1	2.50	97	Nothing	$0	-1	3.50	95	Nothing	$0	-1	4.50	93	Nothing	$0	-1	5.50	90
430	3192817	STONEWATER BLVD	661	92.5	Local Street		4.50	93	Rejuvenating	$443	4	0.50	99	Nothing	$0	-1	1.50	98	Nothing	$0	-1	2.50	97	Nothing	$0	-1	3.50	95	Nothing	$0	-1	4.50	93	Nothing	$0	-1	5.50	90
483	5679368	ROSINCA RD	1068	92.5	Local Street		4.50	93	Rejuvenating	$716	4	0.50	99	Nothing	$0	-1	1.50	98	Nothing	$0	-1	2.50	97	Nothing	$0	-1	3.50	95	Nothing	$0	-1	4.50	93	Nothing	$0	-1	5.50	90
562	5680171	BRECCIA RD	2008	92.5	Local Street		4.50	93	Rejuvenating	$1,345	4	0.50	99	Nothing	$0	-1	1.50	98	Nothing	$0	-1	2.50	97	Nothing	$0	-1	3.50	95	Nothing	$0	-1	4.50	93	Nothing	$0	-1	5.50	90
77	3213480	PRAIRIE SAGE CV	637	93.33333333	Local Street		4.00	94	Nothing	$0	-1	5.00	92	Rejuvenating	$427	4	1.00	99	Nothing	$0	-1	2.00	98	Nothing	$0	-1	3.00	96	Nothing	$0	-1	4.00	94	Nothing	$0	-1	5.00	92
249	5680071	INSELBERG DR	706	94	Local Street		4.00	94	Nothing	$0	-1	5.00	92	Rejuvenating	$473	4	1.00	99	Nothing	$0	-1	2.00	98	Nothing	$0	-1	3.00	96	Nothing	$0	-1	4.00	94	Nothing	$0	-1	5.00	92
192	5714774	SKIMMER RUN	1080	94	Primary Collector		4.00	94	Nothing	$0	-1	5.00	92	Rejuvenating	$724	4	1.00	99	Nothing	$0	-1	2.00	98	Nothing	$0	-1	3.00	96	Nothing	$0	-1	4.00	94	Nothing	$0	-1	5.00	92
511	3287744	CARRIAGE HILLS DR	705	93.33333333	Primary Collector		4.00	94	Nothing	$0	-1	5.00	92	Rejuvenating	$472	4	1.00	99	Nothing	$0	-1	2.00	98	Nothing	$0	-1	3.00	96	Nothing	$0	-1	4.00	94	Nothing	$0	-1	5.00	92
148	5714557	RING DR	7890	97.5	Primary Collector		2.00	98	Nothing	$0	-1	3.00	96	Nothing	$0	-1	4.00	94	Nothing	$0	-1	5.00	92	Rejuvenating	$5,286	4	1.00	99	Nothing	$0	-1	2.00	98	Nothing	$0	-1	3.00	96
79	5709216	ARKOSE ST	1085	98.5	Local Street		1.00	99	Nothing	$0	-1	2.00	98	Nothing	$0	-1	3.00	96	Nothing	$0	-1	4.00	94	Nothing	$0	-1	5.00	92	Rejuvenating	$727	4	1.00	99	Nothing	$0	-1	2.00	98
85	5680061	RIPRAP DR	1206	98.5	Local Street		1.00	99	Nothing	$0	-1	2.00	98	Nothing	$0	-1	3.00	96	Nothing	$0	-1	4.00	94	Nothing	$0	-1	5.00	92	Rejuvenating	$808	4	1.00	99	Nothing	$0	-1	2.00	98
208	5805710	TUFF RD	844	98.5	Local Street		1.00	99	Nothing	$0	-1	2.00	98	Nothing	$0	-1	3.00	96	Nothing	$0	-1	4.00	94	Nothing	$0	-1	5.00	92	Rejuvenating	$565	4	1.00	99	Nothing	$0	-1	2.00	98
561	5709161	TALUS RD	1013	98.5	Local Street		1.00	99	Nothing	$0	-1	2.00	98	Nothing	$0	-1	3.00	96	Nothing	$0	-1	4.00	94	Nothing	$0	-1	5.00	92	Rejuvenating	$679	4	1.00	99	Nothing	$0	-1	2.00	98
308	5714780	SKIMMER RUN	3190	98.5	Primary Collector		1.00	99	Nothing	$0	-1	2.00	98	Nothing	$0	-1	3.00	96	Nothing	$0	-1	4.00	94	Nothing	$0	-1	5.00	92	Rejuvenating	$2,137	4	1.00	99	Nothing	$0	-1	2.00	98
4	2009534	N BURNET ST	1061	99.99	Local Street		0.00	100	Nothing	$0	-1	1.00	99	Nothing	$0	-1	2.00	98	Nothing	$0	-1	3.00	96	Nothing	$0	-1	4.00	94	Nothing	$0	-1	5.00	92	Rejuvenating	$711	4	1.00	99
15	6086092	ALLAN SHIVERS ST	982	99.99	Local Street		0.00	100	Nothing	$0	-1	1.00	99	Nothing	$0	-1	2.00	98	Nothing	$0	-1	3.00	96	Nothing	$0	-1	4.00	94	Nothing	$0	-1	5.00	92	Rejuvenating	$658	4	1.00	99
23	2009513	N BURNET ST	1113	99.99	Local Street		0.00	100	Nothing	$0	-1	1.00	99	Nothing	$0	-1	2.00	98	Nothing	$0	-1	3.00	96	Nothing	$0	-1	4.00	94	Nothing	$0	-1	5.00	92	Rejuvenating	$746	4	1.00	99
25	6086081	ANN RICHARDS AVE	1175	99.99	Local Street		0.00	100	Nothing	$0	-1	1.00	99	Nothing	$0	-1	2.00	98	Nothing	$0	-1	3.00	96	Nothing	$0	-1	4.00	94	Nothing	$0	-1	5.00	92	Rejuvenating	$787	4	1.00	99
52	6086065	MAMIE EISENHOWER RD	989	99.99	Local Street		0.00	100	Nothing	$0	-1	1.00	99	Nothing	$0	-1	2.00	98	Nothing	$0	-1	3.00	96	Nothing	$0	-1	4.00	94	Nothing	$0	-1	5.00	92	Rejuvenating	$663	4	1.00	99
68	6086055	ANN RICHARDS AVE	1133	99.99	Local Street		0.00	100	Nothing	$0	-1	1.00	99	Nothing	$0	-1	2.00	98	Nothing	$0	-1	3.00	96	Nothing	$0	-1	4.00	94	Nothing	$0	-1	5.00	92	Rejuvenating	$759	4	1.00	99
103	6086073	CAROLINE HARRISON ST	3317	99.99	Local Street		0.00	100	Nothing	$0	-1	1.00	99	Nothing	$0	-1	2.00	98	Nothing	$0	-1	3.00	96	Nothing	$0	-1	4.00	94	Nothing	$0	-1	5.00	92	Rejuvenating	$2,222	4	1.00	99
128	6086063	ANN RICHARDS AVE	1829	99.99	Local Street		0.00	100	Nothing	$0	-1	1.00	99	Nothing	$0	-1	2.00	98	Nothing	$0	-1	3.00	96	Nothing	$0	-1	4.00	94	Nothing	$0	-1	5.00	92	Rejuvenating	$1,225	4	1.00	99
186	5714793	WOODCOCK WAY	479	100	Local Street		0.00	100	Nothing	$0	-1	1.00	99	Nothing	$0	-1	2.00	98	Nothing	$0	-1	3.00	96	Nothing	$0	-1	4.00	94	Nothing	$0	-1	5.00	92	Rejuvenating	$321	4	1.00	99
212	5714786	ALBATROSS PASS	1040	100	Local Street		0.00	100	Nothing	$0	-1	1.00	99	Nothing	$0	-1	2.00	98	Nothing	$0	-1	3.00	96	Nothing	$0	-1	4.00	94	Nothing	$0	-1	5.00	92	Rejuvenating	$697	4	1.00	99
224	6086069	MAMIE EISENHOWER RD	1395	99.99	Local Street		0.00	100	Nothing	$0	-1	1.00	99	Nothing	$0	-1	2.00	98	Nothing	$0	-1	3.00	96	Nothing	$0	-1	4.00	94	Nothing	$0	-1	5.00	92	Rejuvenating	$935	4	1.00	99
238	6086048	ABIGAIL FILLMORE RD	3010	99.99	Local Street		0.00	100	Nothing	$0	-1	1.00	99	Nothing	$0	-1	2.00	98	Nothing	$0	-1	3.00	96	Nothing	$0	-1	4.00	94	Nothing	$0	-1	5.00	92	Rejuvenating	$2,017	4	1.00	99
239	5805706	PYRITE RD	1109	100	Local Street		0.00	100	Nothing	$0	-1	1.00	99	Nothing	$0	-1	2.00	98	Nothing	$0	-1	3.00	96	Nothing	$0	-1	4.00	94	Nothing	$0	-1	5.00	92	Rejuvenating	$743	4	1.00	99
247	2009514	E LANE AVE	1168	99.99	Local Street		0.00	100	Nothing	$0	-1	1.00	99	Nothing	$0	-1	2.00	98	Nothing	$0	-1	3.00	96	Nothing	$0	-1	4.00	94	Nothing	$0	-1	5.00	92	Rejuvenating	$783	4	1.00	99
260	6086089	ABIGAIL FILLMORE RD	568	99.99	Local Street		0.00	100	Nothing	$0	-1	1.00	99	Nothing	$0	-1	2.00	98	Nothing	$0	-1	3.00	96	Nothing	$0	-1	4.00	94	Nothing	$0	-1	5.00	92	Rejuvenating	$381	4	1.00	99
288	6086085	CHARLES E HUGHES ST	999	99.99	Local Street		0.00	100	Nothing	$0	-1	1.00	99	Nothing	$0	-1	2.00	98	Nothing	$0	-1	3.00	96	Nothing	$0	-1	4.00	94	Nothing	$0	-1	5.00	92	Rejuvenating	$669	4	1.00	99
338	2009589	N BASTROP ST	1147	99.99	Local Street		0.00	100	Nothing	$0	-1	1.00	99	Nothing	$0	-1	2.00	98	Nothing	$0	-1	3.00	96	Nothing	$0	-1	4.00	94	Nothing	$0	-1	5.00	92	Rejuvenating	$768	4	1.00	99
344	5714767	OSTRICH TRL	3858	100	Local Street		0.00	100	Nothing	$0	-1	1.00	99	Nothing	$0	-1	2.00	98	Nothing	$0	-1	3.00	96	Nothing	$0	-1	4.00	94	Nothing	$0	-1	5.00	92	Rejuvenating	$2,585	4	1.00	99
346	5680059	RIPRAP DR	985	100	Local Street		0.00	100	Nothing	$0	-1	1.00	99	Nothing	$0	-1	2.00	98	Nothing	$0	-1	3.00	96	Nothing	$0	-1	4.00	94	Nothing	$0	-1	5.00	92	Rejuvenating	$660	4	1.00	99
350	5714790	ALBATROSS PASS	496	100	Local Street		0.00	100	Nothing	$0	-1	1.00	99	Nothing	$0	-1	2.00	98	Nothing	$0	-1	3.00	96	Nothing	$0	-1	4.00	94	Nothing	$0	-1	5.00	92	Rejuvenating	$332	4	1.00	99
360	5714763	WOODCOCK WAY	3799	100	Local Street		0.00	100	Nothing	$0	-1	1.00	99	Nothing	$0	-1	2.00	98	Nothing	$0	-1	3.00	96	Nothing	$0	-1	4.00	94	Nothing	$0	-1	5.00	92	Rejuvenating	$2,545	4	1.00	99
364	6086061	ANN RICHARDS AVE	1440	99.99	Local Street		0.00	100	Nothing	$0	-1	1.00	99	Nothing	$0	-1	2.00	98	Nothing	$0	-1	3.00	96	Nothing	$0	-1	4.00	94	Nothing	$0	-1	5.00	92	Rejuvenating	$965	4	1.00	99
415	6086037	ABIGAIL FILLMORE RD	2446	99.99	Local Street		0.00	100	Nothing	$0	-1	1.00	99	Nothing	$0	-1	2.00	98	Nothing	$0	-1	3.00	96	Nothing	$0	-1	4.00	94	Nothing	$0	-1	5.00	92	Rejuvenating	$1,639	4	1.00	99
505	5680260	BAJADA RD	4464	100	Local Street		0.00	100	Nothing	$0	-1	1.00	99	Nothing	$0	-1	2.00	98	Nothing	$0	-1	3.00	96	Nothing	$0	-1	4.00	94	Nothing	$0	-1	5.00	92	Rejuvenating	$2,991	4	1.00	99
517	6086059	ANN RICHARDS AVE	1006	99.99	Local Street		0.00	100	Nothing	$0	-1	1.00	99	Nothing	$0	-1	2.00	98	Nothing	$0	-1	3.00	96	Nothing	$0	-1	4.00	94	Nothing	$0	-1	5.00	92	Rejuvenating	$674	4	1.00	99
519	5679370	ROSINCA RD	530	100	Local Street		0.00	100	Nothing	$0	-1	1.00	99	Nothing	$0	-1	2.00	98	Nothing	$0	-1	3.00	96	Nothing	$0	-1	4.00	94	Nothing	$0	-1	5.00	92	Rejuvenating	$355	4	1.00	99
530	6086050	ANDREW MELLON DR	964	99.99	Local Street		0.00	100	Nothing	$0	-1	1.00	99	Nothing	$0	-1	2.00	98	Nothing	$0	-1	3.00	96	Nothing	$0	-1	4.00	94	Nothing	$0	-1	5.00	92	Rejuvenating	$646	4	1.00	99
577	6086035	HUBERT R HUMPHREY RD	1002	99.99	Local Street		0.00	100	Nothing	$0	-1	1.00	99	Nothing	$0	-1	2.00	98	Nothing	$0	-1	3.00	96	Nothing	$0	-1	4.00	94	Nothing	$0	-1	5.00	92	Rejuvenating	$671	4	1.00	99
210	3343426	OLD KIMBRO RD	3586	99.99	Major Arterial		0.00	100	Nothing	$0	-1	1.00	99	Nothing	$0	-1	2.00	98	Nothing	$0	-1	3.00	96	Nothing	$0	-1	4.00	94	Nothing	$0	-1	5.00	92	Rejuvenating	$2,403	4	1.00	99
270	3343414	OLD KIMBRO RD	7861	99.99	Major Arterial		0.00	100	Nothing	$0	-1	1.00	99	Nothing	$0	-1	2.00	98	Nothing	$0	-1	3.00	96	Nothing	$0	-1	4.00	94	Nothing	$0	-1	5.00	92	Rejuvenating	$5,267	4	1.00	99
278	3343427	OLD KIMBRO RD	29663	99.99	Major Arterial		0.00	100	Nothing	$0	-1	1.00	99	Nothing	$0	-1	2.00	98	Nothing	$0	-1	3.00	96	Nothing	$0	-1	4.00	94	Nothing	$0	-1	5.00	92	Rejuvenating	$19,874	4	1.00	99
297	5714778	SKIMMER RUN	1615	100	Primary Collector		0.00	100	Nothing	$0	-1	1.00	99	Nothing	$0	-1	2.00	98	Nothing	$0	-1	3.00	96	Noth