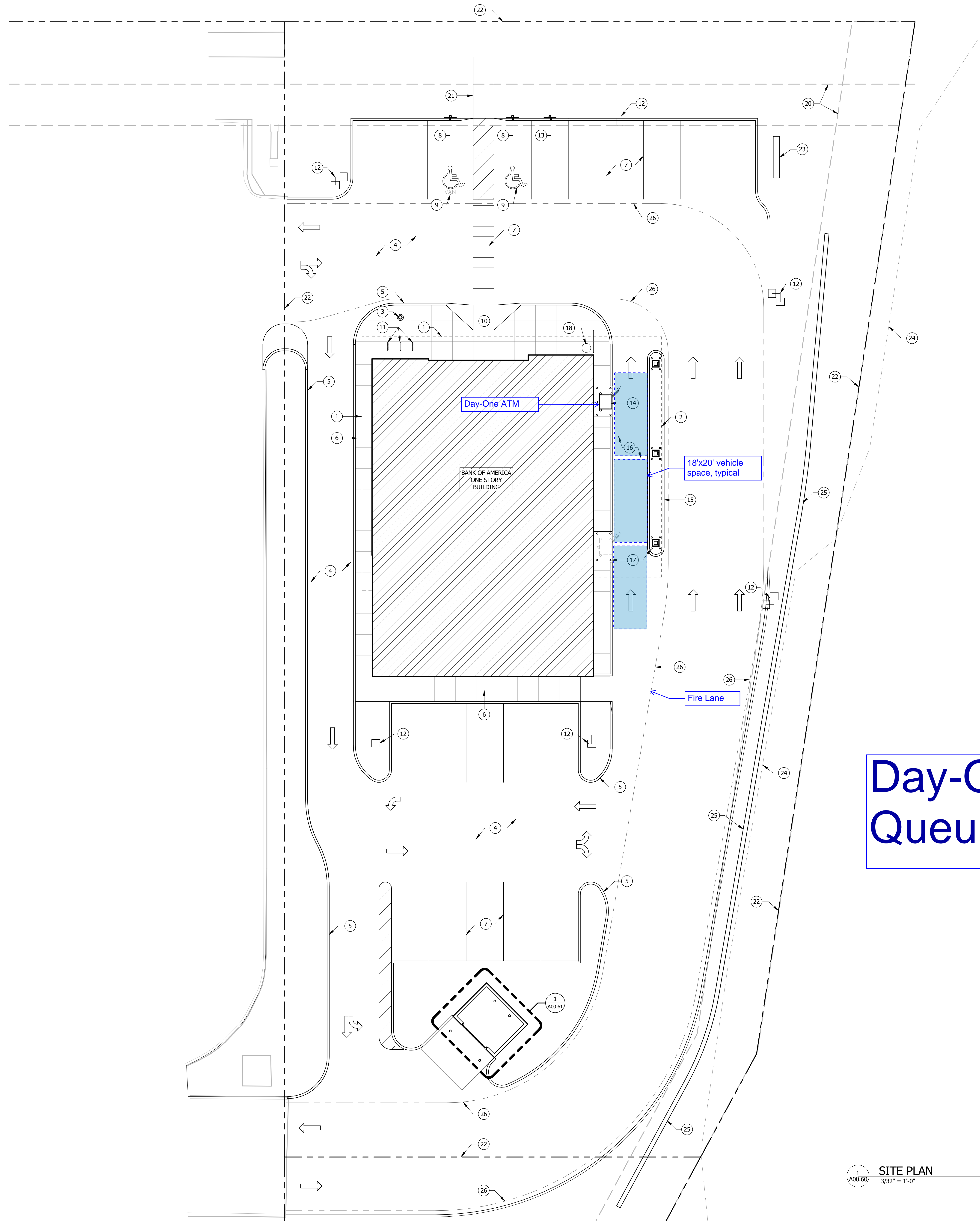


SITE GENERAL NOTES:

- ALL SIDEWALK AND EGRESS ROUTE SLOPE TO BE 2% MAX (1.5% RECOMMENDED).
- ALL WALKWAY CAULKING TO BE GREY.
- 2% MAX SLOPE (CROSS & PATH ACROSS DRIVE IS 4.56%) AT DOOR MANEUVERING CLEARANCE 1.5%.
- SEE CIVIL DRAWINGS FOR MORE INFORMATION.
- SITE SIGNAGE BY BANK VENDOR. SEE SIGNAGE PACKAGE FOR SITE DIRECTIONAL AND/OR MONUMENT/PYLON SIGN.
- COORDINATE SITE LIGHTING WITH CIVIL & ELECTRICAL DRAWINGS.
- COORDINATE WITH LANDSCAPE DRAWINGS FOR LAYOUT.

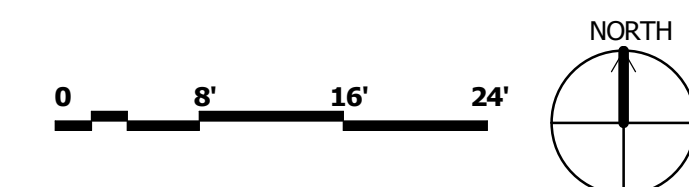
SITE KEYNOTES:

- BUILDING CANOPY ABOVE.
- DRIVE-THRU CANOPY ABOVE.
- FLAGPOLE, SEE SHEET A09.30 FOR DETAILS. PROVIDE POWER AS REQUIRED FOR LIGHT.
- ASPHALT PAVING PER DOT SPEC. SEE CIVIL DRAWINGS FOR MORE INFORMATION.
- CURB, TYP. SEE CIVIL DRAWINGS FOR MORE INFORMATION.
- CONCRETE SIDEWALK. SEE CIVIL DRAWINGS FOR MORE INFORMATION.
- STRIPING. SEE CIVIL DRAWINGS FOR MORE INFORMATION.
- PARKING SIGN: PER BANK OF AMERICA SIGNAGE AND ADA GUIDELINES. SEE A09.30 AND CIVIL DRAWINGS FOR MORE INFORMATION.
- INTERNATIONAL SYMBOL OF ACCESSIBILITY. SEE CIVIL DRAWINGS.
- ADA RAMP PER IBC AND ANSI. MAINTAIN CLEARANCE AT ENTRY DOOR AS REQUIRED PER CODE AND AS SHOWN. SEE CIVIL DRAWINGS FOR MORE INFORMATION.
- "INVERTED-U" BIKE RACKS. COORDINATE FINAL LOCATION WITH OWNER.
- NEW SITE LIGHT POLE. SEE CIVIL & ELECTRICAL DRAWINGS FOR MORE INFORMATION.
- PARKING SIGN: "LOW EMITTING VEHICLES SIGN" PER BANK SIGNAGE AND LEED REQUIREMENTS. SIGN PROVIDED BY BANK SIGNAGE VENDOR. GC TO COORDINATE WITH SIGN VENDOR FOR INSTALLATION REQUIREMENTS.
- DRIVE UP ATM. SEE A03.01 & A08.12 FOR MORE INFORMATION.
- CONCRETE DIVIDER ISLAND.
- PROVIDE CONCRETE DRIVE LANE UNDER CANOPY AT DRIVE-THRU. SEE CIVIL DRAWINGS.
- PROVIDE BOLLARDS AS INDICATED, SEE A08.12 FOR ADDITIONAL INFORMATION.
- TRASH RECEPTACLE PER SPEC. INSTALL PER MANUFACTURERS RECOMMENDATION.
- DIRECTIONAL SIGNAGE. SEE CIVIL DRAWINGS FOR MORE INFORMATION.
- UTILITY EASEMENT. SEE CIVIL DRAWINGS FOR MORE INFORMATION.
- SIDEWALK CONNECTION TO PUBLIC WAY. SEE CIVIL DRAWINGS.
- PROPERTY LINE. SEE CIVIL DRAWINGS FOR METES AND BOUNDS.
- NEW MONUMENT/PYLON SIGN. SEE ELECTRICAL AND SIGN VENDOR DRAWINGS FOR ADDITIONAL INFORMATION.
- LINE OF 100 YEAR FLOODPLAIN.
- RETAINING WALL. SEE CIVIL DRAWINGS FOR MORE INFORMATION.
- LINE INDICATES FIRE LANE. SEE CIVIL DRAWINGS FOR MORE INFORMATION.



**Day-One ATM
Queuing Diagram**

1 SITE PLAN
A00.60
3/32" = 1'-0"



BANK OF AMERICA
Manor Commons

11828 Ring Dr.
Manor, TX 78653-2105

PROPERTY ID: TX9-377
NSRP VERSION: 2.0
BULLETIN: 2-2021

ARCHITECTURAL SITE
PLAN



Project No: 20.0003779.000 Reviewed By: AW

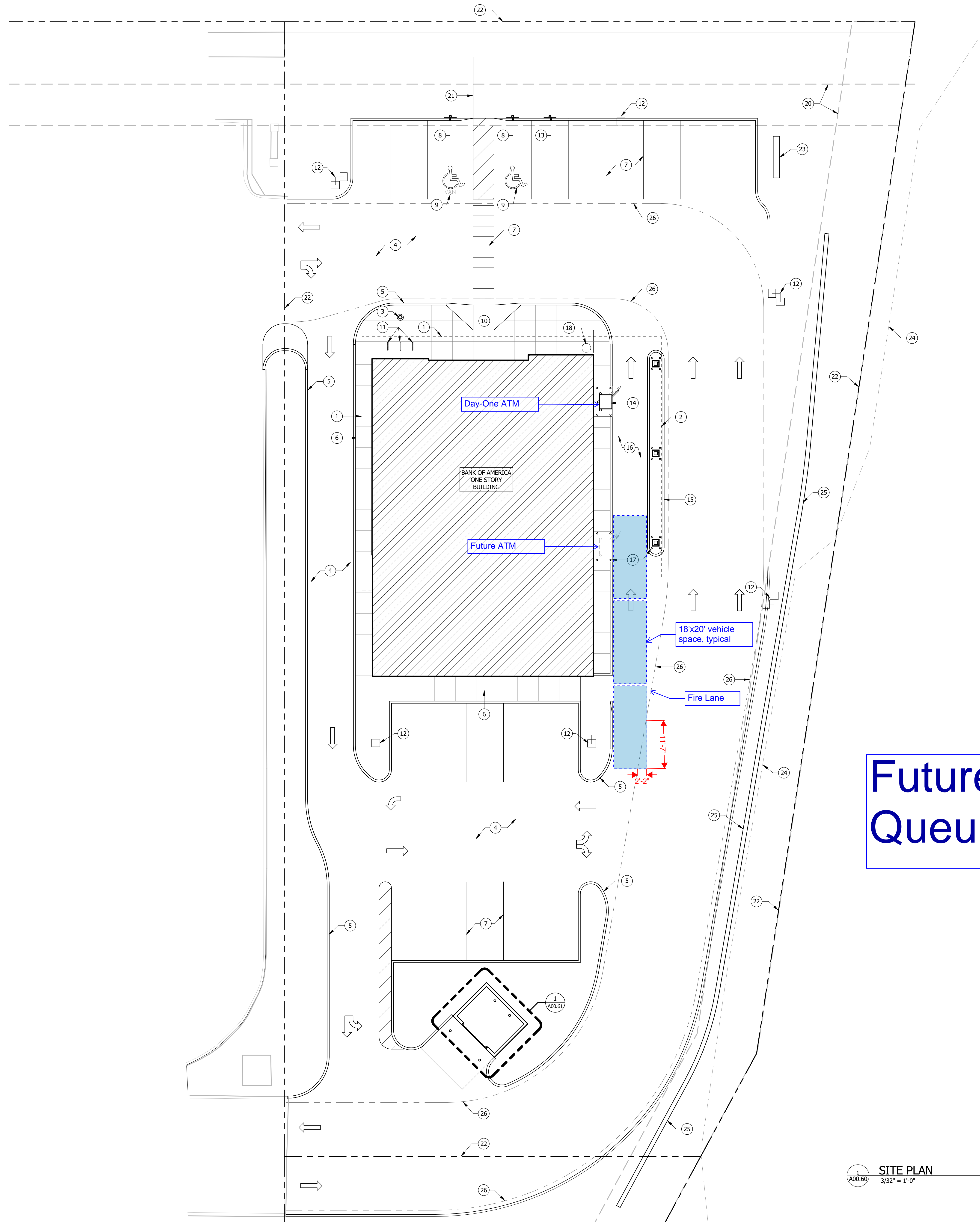
A00.60

SITE GENERAL NOTES:

- A. ALL SIDEWALK AND EGRESS ROUTE SLOPE TO BE 2% MAX (1.5% RECOMMENDED).
- B. ALL WALKWAY CAULKING TO BE GREY.
- C. 2% MAX SLOPE (CROSS & PATH ACROSS DRIVE IS 4.56%) AT DOOR MANEUVERING CLEARANCE 1.5%.
- D. SEE CIVIL DRAWINGS FOR MORE INFORMATION.
- E. SITE SIGNAGE BY BANK VENDOR. SEE SIGNAGE PACKAGE FOR SITE DIRECTIONAL AND/OR MONUMENT/PYLON SIGN.
- F. COORDINATE SITE LIGHTING WITH CIVIL & ELECTRICAL DRAWINGS.
- G. COORDINATE WITH LANDSCAPE DRAWINGS FOR LAYOUT.

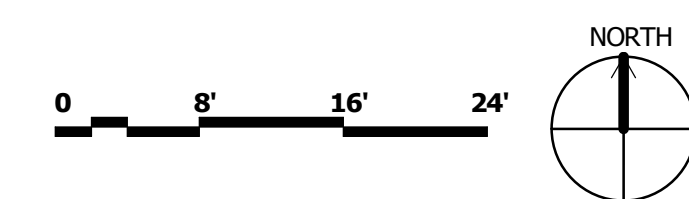
SITE KEYNOTES:

1. BUILDING CANOPY ABOVE.
2. DRIVE-THRU CANOPY ABOVE.
3. FLAGPOLE, SEE SHEET A09.30 FOR DETAILS. PROVIDE POWER AS REQUIRED FOR LIGHT.
4. ASPHALT PAVING PER DOT SPEC. SEE CIVIL DRAWINGS FOR MORE INFORMATION.
5. CURB, TYP. SEE CIVIL DRAWINGS FOR MORE INFORMATION.
6. CONCRETE SIDEWALK. SEE CIVIL DRAWINGS FOR MORE INFORMATION.
7. STRIPING. SEE CIVIL DRAWINGS FOR MORE INFORMATION.
8. PARKING SIGN: PER BANK OF AMERICA SIGNAGE AND ADA GUIDELINES. SEE A09.30 AND CIVIL DRAWINGS FOR MORE INFORMATION.
9. INTERNATIONAL SYMBOL OF ACCESSIBILITY. SEE CIVIL DRAWINGS.
10. ADA RAMP PER IBC AND ANSI. MAINTAIN CLEARANCE AT ENTRY DOOR AS REQUIRED PER CODE AND AS SHOWN. SEE CIVIL DRAWINGS FOR MORE INFORMATION.
11. "INVERTED-U" BIKE RACKS. COORDINATE FINAL LOCATION WITH OWNER.
12. NEW SITE LIGHT POLE. SEE CIVIL & ELECTRICAL DRAWINGS FOR MORE INFORMATION.
13. PARKING SIGN: "LOW EMITTING VEHICLES SIGN" PER BANK SIGNAGE AND LEED REQUIREMENTS. SIGN PROVIDED BY BANK SIGNAGE VENDOR. GC TO COORDINATE WITH SIGN VENDOR FOR INSTALLATION REQUIREMENTS.
14. DRIVE UP ATM. SEE A03.01 & A08.12 FOR MORE INFORMATION.
15. CONCRETE DIVIDER ISLAND.
16. PROVIDE CONCRETE DRIVE LANE UNDER CANOPY AT DRIVE-THRU. SEE CIVIL DRAWINGS.
17. PROVIDE BOLLARDS AS INDICATED, SEE A08.12 FOR ADDITIONAL INFORMATION.
18. TRASH RECEPTACLE PER SPEC. INSTALL PER MANUFACTURERS RECOMMENDATION.
19. DIRECTIONAL SIGNAGE. SEE CIVIL DRAWINGS FOR MORE INFORMATION.
20. UTILITY EASEMENT. SEE CIVIL DRAWINGS FOR MORE INFORMATION.
21. SIDEWALK CONNECTION TO PUBLIC WAY. SEE CIVIL DRAWINGS.
22. PROPERTY LINE. SEE CIVIL DRAWINGS FOR METES AND BOUNDS.
23. NEW MONUMENT/PYLON SIGN. SEE ELECTRICAL AND SIGN VENDOR DRAWINGS FOR ADDITIONAL INFORMATION.
24. LINE OF 100 YEAR FLOODPLAIN.
25. RETAINING WALL. SEE CIVIL DRAWINGS FOR MORE INFORMATION.
26. LINE INDICATES FIRE LANE. SEE CIVIL DRAWINGS FOR MORE INFORMATION.



**Future ATM
Queuing Diagram**

1 SITE PLAN
A00.60
3/32" = 1'-0"



BANK OF AMERICA
Manor Commons

11828 Ring Dr.
Manor, TX 78653-2105

PROPERTY ID: TX9-377
NSRP VERSION: 2.0
BULLETIN: 2-2021

**ARCHITECTURAL SITE
PLAN**



Project No: 20.0003779.000 Reviewed By: AW

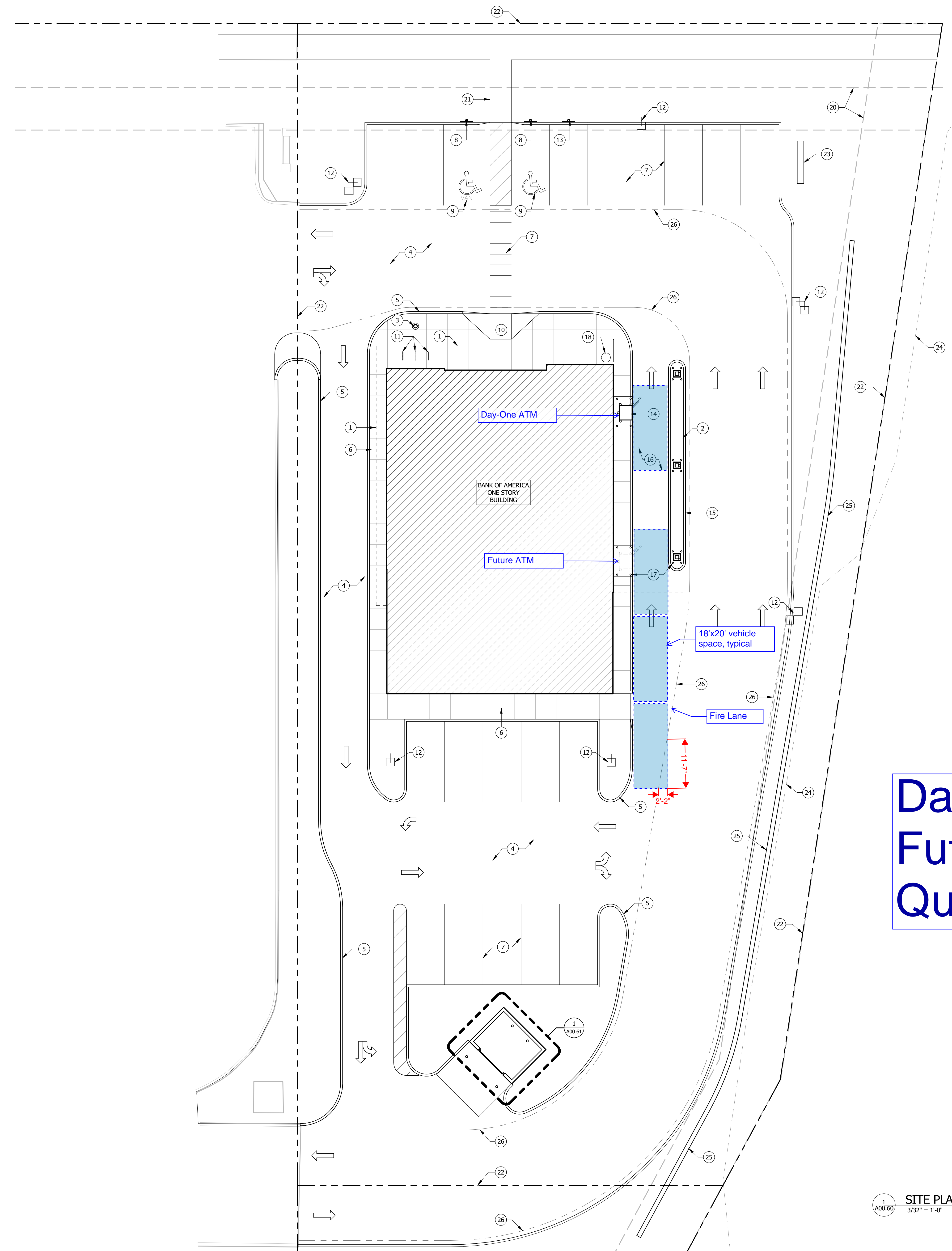
A00.60

SITE GENERAL NOTES:

- A. ALL SIDEWALK AND EGRESS ROUTE SLOPE TO BE 2% MAX (1.5% RECOMMENDED).
- B. ALL WALKWAY CAULKING TO BE GREY.
- C. 2% MAX SLOPE (CROSS & PATH ACROSS DRIVE IS 4.56%) AT DOOR MANEUVERING CLEARANCE 1.5%.
- D. SEE CIVIL DRAWINGS FOR MORE INFORMATION.
- E. SITE SIGNAGE BY BANK VENDOR. SEE SIGNAGE PACKAGE FOR SITE DIRECTIONAL AND/OR MONUMENT/PYLON SIGN.
- F. COORDINATE SITE LIGHTING WITH CIVIL & ELECTRICAL DRAWINGS.
- G. COORDINATE WITH LANDSCAPE DRAWINGS FOR LAYOUT.

SITE KEYNOTES:

1. BUILDING CANOPY ABOVE.
2. DRIVE-THRU CANOPY ABOVE.
3. FLAGPOLE, SEE SHEET A09.30 FOR DETAILS. PROVIDE POWER AS REQUIRED FOR LIGHT.
4. ASPHALT PAVING PER DOT SPEC. SEE CIVIL DRAWINGS FOR MORE INFORMATION.
5. CURB, TYP. SEE CIVIL DRAWINGS FOR MORE INFORMATION.
6. CONCRETE SIDEWALK. SEE CIVIL DRAWINGS FOR MORE INFORMATION.
7. STRIPING. SEE CIVIL DRAWINGS FOR MORE INFORMATION.
8. PARKING SIGN: PER BANK OF AMERICA SIGNAGE AND ADA GUIDELINES. SEE A09.30 AND CIVIL DRAWINGS FOR MORE INFORMATION.
9. INTERNATIONAL SYMBOL OF ACCESSIBILITY. SEE CIVIL DRAWINGS.
10. ADA RAMP PER IBC AND ANSI. MAINTAIN CLEARANCE AT ENTRY DOOR AS REQUIRED PER CODE AND AS SHOWN. SEE CIVIL DRAWINGS FOR MORE INFORMATION.
11. "INVERTED-U" BIKE RACKS. COORDINATE FINAL LOCATION WITH OWNER.
12. NEW SITE LIGHT POLE. SEE CIVIL & ELECTRICAL DRAWINGS FOR MORE INFORMATION.
13. PARKING SIGN: "LOW EMITTING VEHICLES SIGN" PER BANK SIGNAGE AND LEED REQUIREMENTS. SIGN PROVIDED BY BANK SIGNAGE VENDOR. GC TO COORDINATE WITH SIGN VENDOR FOR INSTALLATION REQUIREMENTS.
14. DRIVE UP ATM. SEE A03.01 & A08.12 FOR MORE INFORMATION.
15. CONCRETE DIVIDER ISLAND.
16. PROVIDE CONCRETE DRIVE LANE UNDER CANOPY AT DRIVE-THRU. SEE CIVIL DRAWINGS.
17. PROVIDE BOLLARDS AS INDICATED, SEE A08.12 FOR ADDITIONAL INFORMATION.
18. TRASH RECEPTACLE PER SPEC. INSTALL PER MANUFACTURERS RECOMMENDATION.
19. DIRECTIONAL SIGNAGE. SEE CIVIL DRAWINGS FOR MORE INFORMATION.
20. UTILITY EASEMENT. SEE CIVIL DRAWINGS FOR MORE INFORMATION.
21. SIDEWALK CONNECTION TO PUBLIC WAY. SEE CIVIL DRAWINGS.
22. PROPERTY LINE. SEE CIVIL DRAWINGS FOR METES AND BOUNDS.
23. NEW MONUMENT/PYLON SIGN. SEE ELECTRICAL AND SIGN VENDOR DRAWINGS FOR ADDITIONAL INFORMATION.
24. LINE OF 100 YEAR FLOODPLAIN.
25. RETAINING WALL. SEE CIVIL DRAWINGS FOR MORE INFORMATION.
26. LINE INDICATES FIRE LANE. SEE CIVIL DRAWINGS FOR MORE INFORMATION.



Day-One and Future ATM Queuing Diagram

SITE PLAN
3/32" = 1'-0"

