

STATE OF TEXAS

§

COUNTY OF TRAVIS

§

§

**REQUEST & PETITION TO THE CITY COUNCIL OF THE CITY OF MANOR  
FOR ANNEXATION OF PROPERTY**

**WHEREAS**, the undersigns are the owners of a certain tract of property located within Travis County, Texas, such property more particularly described hereinafter by true and correct legal description in Section One below (referred to herein as the "Subject Property");

**WHEREAS**, the undersigns have sought the annexation of the Subject Property by the City of Manor, Texas, (hereinafter sometimes referred to as "City"), in order to obtain the benefits of City services to the Subject Property by the City;

**WHEREAS**, the Subject Property is contiguous and adjacent to the corporate limits of the City;

**WHEREAS**, the City, pursuant to *Chapter 43, Tex. Loc. Gov't. Code* and the request of the property owner, is authorized to annex the Subject Property; and,

**WHEREAS**, the undersigns agree and consent to the annexation of the Subject Property by the City and further agree to be bound by all acts, ordinances, and all other legal action now in force and effect within the corporate limits of the City and all those which may be hereafter adopted;

**NOW THEREFORE**, the undersigned by this Petition and Request:

**SECTION ONE:** Request the City Council of the City to commence annexation proceedings and to annex all portions of the Subject Property not already within the corporate limits of the City of Manor, Texas, including the abutting streets, roadways, and rights-of-way thereto, described as follows:

**See attached and incorporated Exhibit "A"**

**SECTION TWO:** Request that after annexation, the City provide such services as are legally permissible and provided by the City, including sanitation, wastewater and general governmental services as set forth in the municipal services agreement.

**SECTION THREE:** Acknowledge and represent having received, read and understood the attached "draft" Service Agreement (proposed to be applicable to and adopted for the Subject Property) and that such "draft" Service Agreement is wholly adequate and acceptable to the undersign who hereby request the City Council to proceed with the annexation and preparation of a final Municipal Service Agreement and publish notice and hold the requisite public hearings thereon, in accordance with the applicable laws of the State of Texas.

**SECTION FOUR:** Acknowledge that the undersigns understand and agree that all City services to the Subject Property will be provided by the City on the same terms and conditions as provided to other similarly situated areas of the City and as provided in the Municipal Service Agreement.

**SECTION FIVE:** Agree that a copy of this Petition and Request may be filed of record in the offices of the City of Manor and in the real property records of Travis County, Texas, and shall be notice to and binding upon all persons or entities now or hereafter having any interest in the Subject Property.

**FILED**, this <sup>13</sup>~~29~~ day of <sup>August</sup>~~July~~, 2021, with the City Secretary of the City of Manor, Travis County, Texas.

**Petitioners: Property Owner(s)**

MANOR RV PARK, LLC, a Delaware  
a limited liability company


By:   
Jeremy Boynton, Manager


STATE OF Illinois §  
COUNTY OF DoPage §  
§

**BEFORE ME**, the undersigned authority, a Notary Public in and for said County and State, on this day personally appeared Jeremy Boynton, Manager of Manor RV Park, LLC, owner of Subject Property and Petitioner herein, known to me to be the person whose name is subscribed to the foregoing instrument, and acknowledged that he had authority to bind the entity and that he executed the same for the purposes therein expressed and in the capacity therein stated.

**GIVEN UNDER MY HAND AND SEAL OF OFFICE** on this the 30 day of July, 2021.

(SEAL)



  
Notary Public-State of Illinois

# **EXHIBIT “A”**

Survey and Legal Lot Description

**Exhibit "A" – Legal Description**

**BEING A DESCRIPTION OF A TRACT OF LAND CONTAINING 30.8643 ACRES (1,344,450 SQUARE FEET) OUT OF THE GREENBERRY GATES SURVEY NO. 63, ABSTRACT NO. 315, IN TRAVIS COUNTY, TEXAS, BEING ALL OF A CALLED 31.02 ACRE TRACT CONVEYED TO ELSIE FRANCES WIER IN DOCUMENT #1999148737 OF THE OFFICIAL PUBLIC RECORDS OF TRAVIS COUNTY, TEXAS (O.P.R.T.C.T.), SAVE AND EXCEPT A 1.5 CALLED ACRE TRACT CONVEYED TO GREYSTONE HOLDINGS, LLC, IN DOCUMENT #2005016761 (O.P.R.T.C.T.), SAID 30.8643 ACRES BEING MORE PARTICULARLY DESCRIBED BY METES AND BOUNDS AS FOLLOWS:**



PO Box 90876  
Austin, TX 78709  
512.554.3371  
jward@4wardls.com  
[www.4wardls.com](http://www.4wardls.com)

**BEGINNING**, at a 1/2-inch iron rod with "4Ward Boundary" cap set in the south right-of-way line of US Highway 290 (240' right-of-way), and being the northeast corner of said Greystone tract, and being the northwest corner of the remainder of said Wier tract, for the northwest corner and **POINT OF BEGINNING** hereof, from which a 3/8-inch iron rod found bears, S11°00'39"W, a distance of 1.00 feet, and also from which, a 1/2-inch iron pipe found in the south right-of-way line of said US 290, and being the northeast corner of a called 1.002 acre tract partially conveyed to Daniel Perez in Document #2012110051 (O.P.R.T.C.T.), and to Celia Enriquez-Felipe in Document #2015030029 (O.P.R.T.C.T.), and being the northwest corner of said Greystone tract, and being the northwest corner of said Wier tract bears, S85°56'14"W, a distance of 155.12 feet;

**THENCE**, with the south right-of-way line of said US 290 and the north line of said Wier tract, the following three (3) courses and distances:

- 1) **N85°56'14"E**, a distance of **778.45** feet to a disturbed TxDot Type 1 concrete monument found for the northeast corner hereof, and
- 2) **S03°55'51"E**, a distance of **158.46** feet to a leaning TxDot Type 1 concrete monument found for an angle point hereof, said point being in the called west line of an abandoned County Road (no dedication/vacation information found), and
- 3) **S61°43'23"E**, a distance of **30.06** feet to a 1/2-inch iron rod found for an angle point hereof, said point being in the called centerline of said abandoned County Road, and being a corner in the east line of said Wier tract;

**THENCE**, with the called centerline of said abandoned County Road and the east line of said Wier tract, **S27°05'58"W**, a distance of **1,791.29** feet to a 1/2-inch iron rod with "4Ward Boundary" cap set for an angle point hereof, said point being at the intersection of the west line of a called 94.339 acre tract conveyed to Ginsel Family Ltd., in Document #2006248015 (O.P.R.T.C.T.), said tract being described by metes and bounds in Document #2004055639 (O.P.R.T.C.T.), and in Volume 3120, Page 698 of the Deed Records of Travis County, Texas (D.R.T.C.T.), with the called centerline of said abandoned County Road and the east line of said Wier tract;

**THENCE**, with the west line of said Ginsel tract, in conflict with the called centerline of said abandoned County Road and the east line of said Wier tract, **S27°58'47"W**, a distance of **334.74** feet to a 1/2-inch iron rod with "4Ward Boundary" cap set for the southeast corner hereof, said point being at the intersection of the north line of Lot 22, Block I of Bell Farms, Phase Two-A, recorded in Document #200700061 (O.P.R.T.C.T.), with the west line of said Ginsel tract, from which a 1/2-inch iron rod with illegible cap found for the southwest corner of said Ginsel tract, and being the northwest corner of Lot 83, Block C of Final Plat of Carriage Hills Section Three, recorded in Document #201000127 (O.P.R.T.C.T.) bears, S27°58'47"W, a distance of 166.08 feet, and also from which, a calculated point for the northeast corner of said Lot 22, and being the southeast corner of said Wier tract bears, S73°23'16"E, a distance of 5.23 feet;

**THENCE**, with the common line of said Bell Farms, Phase Two-A, and said Wier tract, **N73°23'16"W**, passing at a distance of 173.07 feet, a 1/2-inch iron rod found at the northeast terminus of Carillon Way (60'



right-of-way), and being the northwest corner of said Lot 22, and continuing for a total distance of **374.66** feet to a 1/2-inch iron rod found for the southwest corner hereof, said point being at the southeast corner of a called 3.20 acre tract conveyed to Faustino Canamero Cardero in Document #2018099283 (O.P.R.T.C.T.), and being in the north line of Lot 50, Block "D" of said Bell Farms, Phase Two-A, and being the southwest corner of said Wier tract;


**THENCE**, in part with the east line of said Cardero tract, in part with the east line of a called 1.0004 acre tract conveyed to Timothy W. Walker, Sr., in Document #2019011268 (O.P.R.T.C.T.), in part with the east line of a called 1.00 acre tract conveyed to Sammie Hutchinson in Volume 11789, Page 292 of the Real Property Records of Travis County, Texas (R.P.R.T.C.T.), in part with the east line of a called 1.0 acre tract conveyed to Aguster Powell in Volume 5086, Page 1826 (D.R.T.C.T.), in part with the east line of a called 1.0 acre tract conveyed to Jesse and Barbara Robertson in Volume 8731, Page 506 (R.P.R.T.C.T.), in part with the east line of a called 1.0 acre tract conveyed to Pablo R. and Ana M. Mijares in Document #2014174956 (O.P.R.T.C.T.), in part with the east line of a called 0.25 acre tract conveyed to Anselma and San Juana Castro in Volume 13218, Page 4385 (R.P.R.T.C.T.), said tract described further in Document #2003291901 (O.P.R.T.C.T.), in part with the east line of a called 0.25 acre tract conveyed to Lupe Hernandez in Document #2003291901 (O.P.R.T.C.T.), in part with the east line of a called 0.50 acre tract conveyed to Jose Guadalupe and Soni Hernandez in Document #2002181992 (O.P.R.T.C.T.), said tract described further in Document #2003291901 (O.P.R.T.C.T.), in part with the east line of a called 1.00 acre tract conveyed to Frank D. Muniz in Volume 12117, Page 263 (R.P.R.T.C.T.), said tract described in Volume 2958, Page 888 (D.R.T.C.T.) and in Volume 4998, Page 777 (D.R.T.C.T.), in part with the east line of a called 0.50 acre tract conveyed to Amy G. and Joseph Carlos Deleon in Document #2008194463 (O.P.R.T.C.T.), in part with the east line of a called 1.0 acre tract conveyed to Hilaria Reyes in Volume 11799, Page 26 (R.P.R.T.C.T.), and with the west line of said Wier tract, **N10°53'27"E**, a distance of **1,486.93** feet to a calculated point for an exterior ell-corner hereof, said point being at the common corner of said Greystone tract, said Perez tract and said Reyes tract, from which a 1/2-inch iron pipe found in the south right-of-way line of said US 290, and being the common north corner of said Greystone tract and said Perez tract, and being the northwest corner of said Wier tract bears, **N10°53'27"E**, a distance of 437.05 feet;

**THENCE**, over and across said Wier tract, with the south and east lines of the Greystone tract, the following two (2) courses and distances:

- 1) **N85°57'43"E**, a distance of **154.15** feet to a 1-inch iron pipe found for an interior ell-corner hereof, and
- 2) **N11°00'39"E**, passing at a distance of 436.36 feet, a 3/8-inch iron rod found, and continuing for a total distance of **437.36** feet to the **POINT OF BEGINNING**, and containing 30.8643 Acres (1,344,450 Square Feet) more or less.

**NOTE:**

All bearings are based on the Texas State Plane Coordinate System, Grid North, Central Zone (4203); all distances were adjusted to surface using a combined scale factor of 1.000079893396. See attached sketch (reference drawing: 00835.dwg)



**7/31/2019**

Steven M. Duarte, RPLS #5940  
4Ward Land Surveying, LLC

