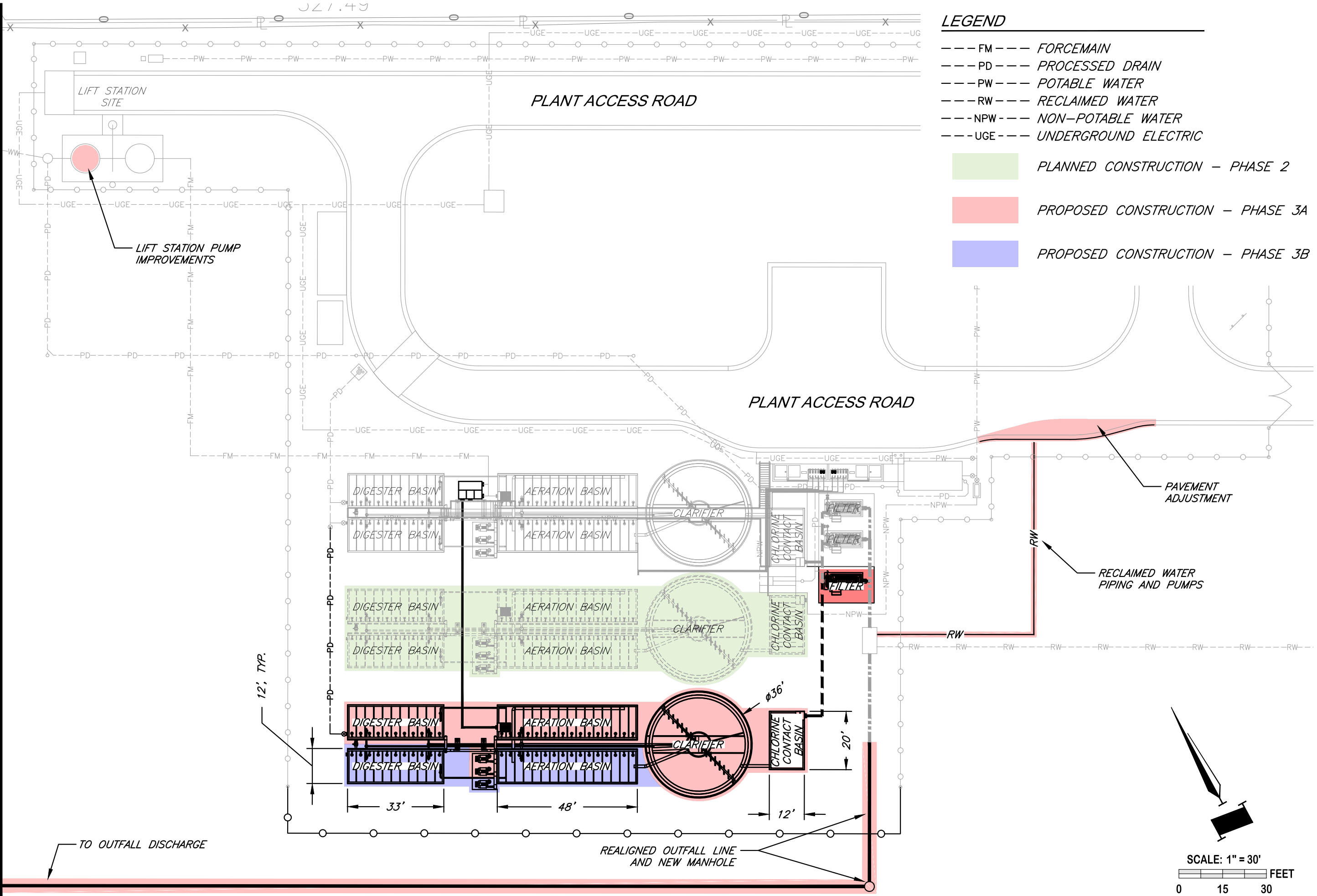


G:\15130\Civil_3D\Production Drawings\Exhibits\15130 Cottonwood Creek Expansion Site Layout.dwg Layout: Sheet 02 -- Tuesday October 25, 2022, 11:11am -- Copyright 2022, George Butler Associates, Inc.



LEGEND

- FM --- FORCEMAIN
- PD --- PROCESSED DRAIN
- PW --- POTABLE WATER
- RW --- RECLAIMED WATER
- NPW --- NON-POTABLE WATER
- UGE --- UNDERGROUND ELECTRIC

- PLANNED CONSTRUCTION - PHASE 2
- PROPOSED CONSTRUCTION - PHASE 3A
- PROPOSED CONSTRUCTION - PHASE 3B

COTTONWOOD CREEK W.W.T.P. EXPANSION


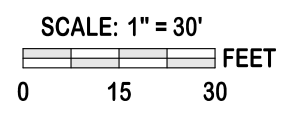
PROPOSED SITE LAYOUT
CITY OF MANOR

15317 US 290, MANOR, TRAVIS COUNTY, TEXAS

9801 Renner Boulevard
Lenexa, Kansas 66219
913.492.0400
www.gbateam.com



PROJECT NUMBER	15130.00
DATE	10/17/2022
SHEET NUMBER	02



12', TYP.

33'

48'

12'

Ø36'

20'

REALIGNED OUTFALL LINE AND NEW MANHOLE

TO OUTFALL DISCHARGE

PAVEMENT ADJUSTMENT

RECLAIMED WATER PIPING AND PUMPS

PLANT ACCESS ROAD

PLANT ACCESS ROAD

LIFT STATION SITE

LIFT STATION PUMP IMPROVEMENTS

DIGESTER BASIN

AERATION BASIN

CLARIFIER

CHLORINE CONTACT BASIN

FILTER

DIGESTER BASIN

AERATION BASIN

CLARIFIER

CHLORINE CONTACT BASIN

DIGESTER BASIN

AERATION BASIN

CLARIFIER

CHLORINE CONTACT BASIN

DIGESTER BASIN

AERATION BASIN

CLARIFIER

CHLORINE CONTACT BASIN