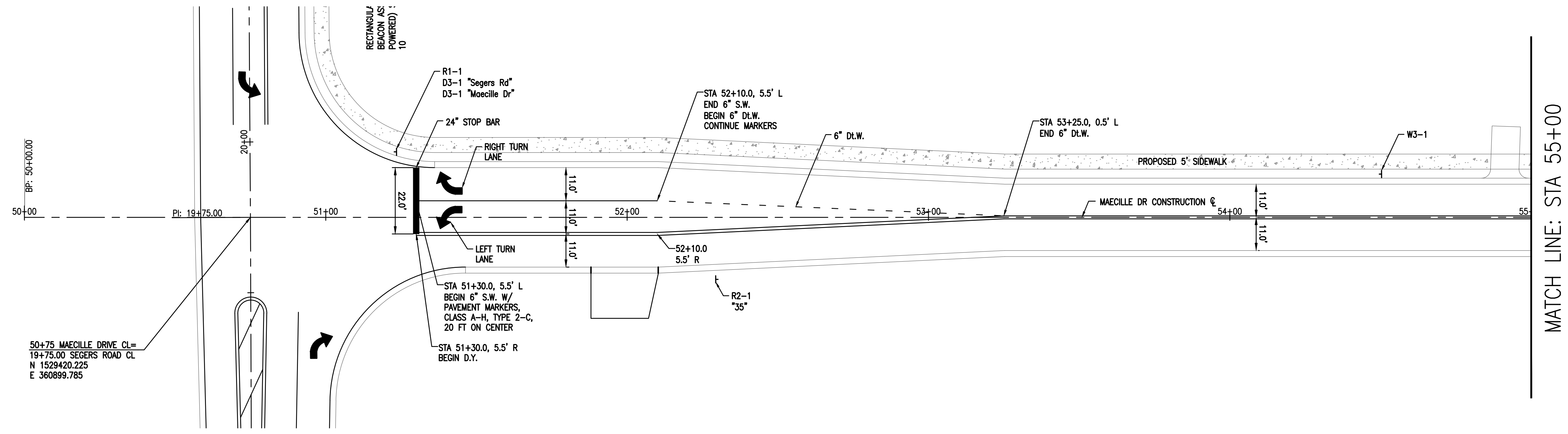


MAECILLE DRIVE  
(80' R.O.W.)

**Exhibit D**



**OHM**  
ARCHITECTS ENGINEERS PLANNERS  
209 10th Ave South, Ste 154  
Nashville, TN 37203  
P (615) 649-5264  
OHM-ADVISORS.COM

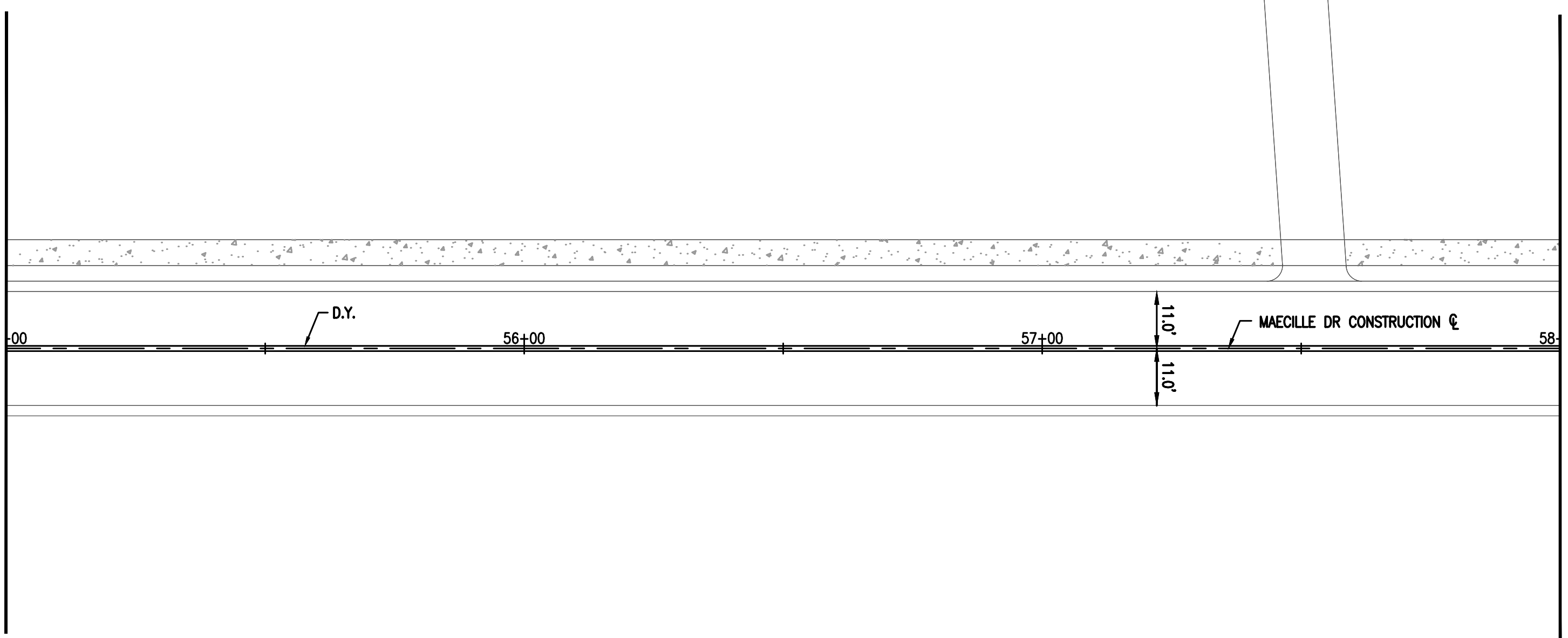


50+75 MAECILLE DRIVE CL=  
19+75.00 SEGERS ROAD CL  
N 1529420.225  
E 360899.785

SEGERS ROAD  
(80' R.O.W.)

MATCH LINE: STA 55+00

MATCH LINE: STA 55+00



MATCH LINE: STA 58+00, SHEET 50

PAVT MARKING LEGEND	
DL.W.	DOTTED CLASS 2, TYPE A, TRAFFIC STRIPE (WHITE)
S.W.	SOLID WHITE, CLASS 2, TYPE A, TRAFFIC STRIPE
S.Y.	SOLID YELLOW, CLASS 2, TYPE A, TRAFFIC STRIPE
D.Y.	(2) SOLID YELLOW, CLASS 2, TYPE A, TRAFFIC STRIPE WITH PAVEMENT MARKERS, CLASS A, TYPE 2-D SPACED 40' ON CENTER

\*ALL TRAFFIC STRIPES SHALL BE 4 INCHES IN WIDTH UNLESS OTHERWISE NOTED

STOP LINE, CROSSWALK, YIELD LINE, AND ALL TURN ARROW MARKINGS ARE PAID AS "TRAFFIC CONTROL MARKINGS, CLASS 2, TYPE A" AND SHALL BE WHITE.

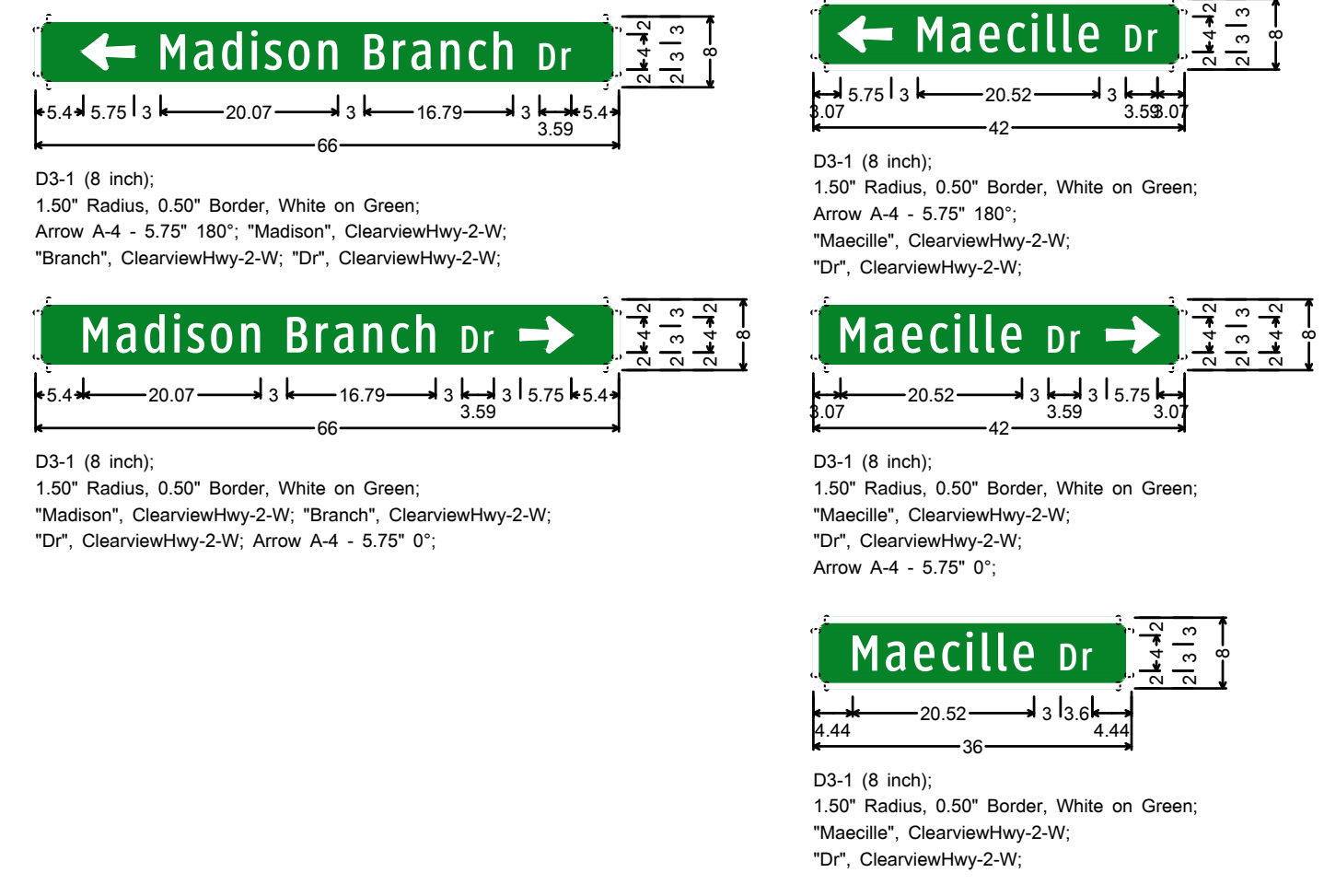
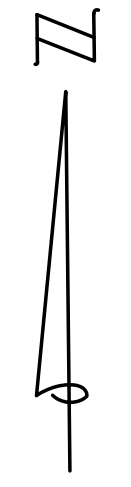
DATE	PROJ NUMBER	ENG	PROJ INGR	CADD	COUNTY	CITY/VILLAGE/TOWNSHIP	SCALE	HORIZ DATUM	VERT DATUM
JAN 2024	90820210	JRD	-	KS	LINESTONE	MADISON	H: 1"=20' V: 1"=2'	MAD3 AL EAST	MAD3B

CITY OF MADISON, ALABAMA PROJ.#22-039  
SEGERS ROAD AND MAECILLE DRIVE INTERSECTION IMPROVEMENTS  
PAVEMENT MARKINGS AND SIGNAGE PLAN  
POB TO STA: 60+00

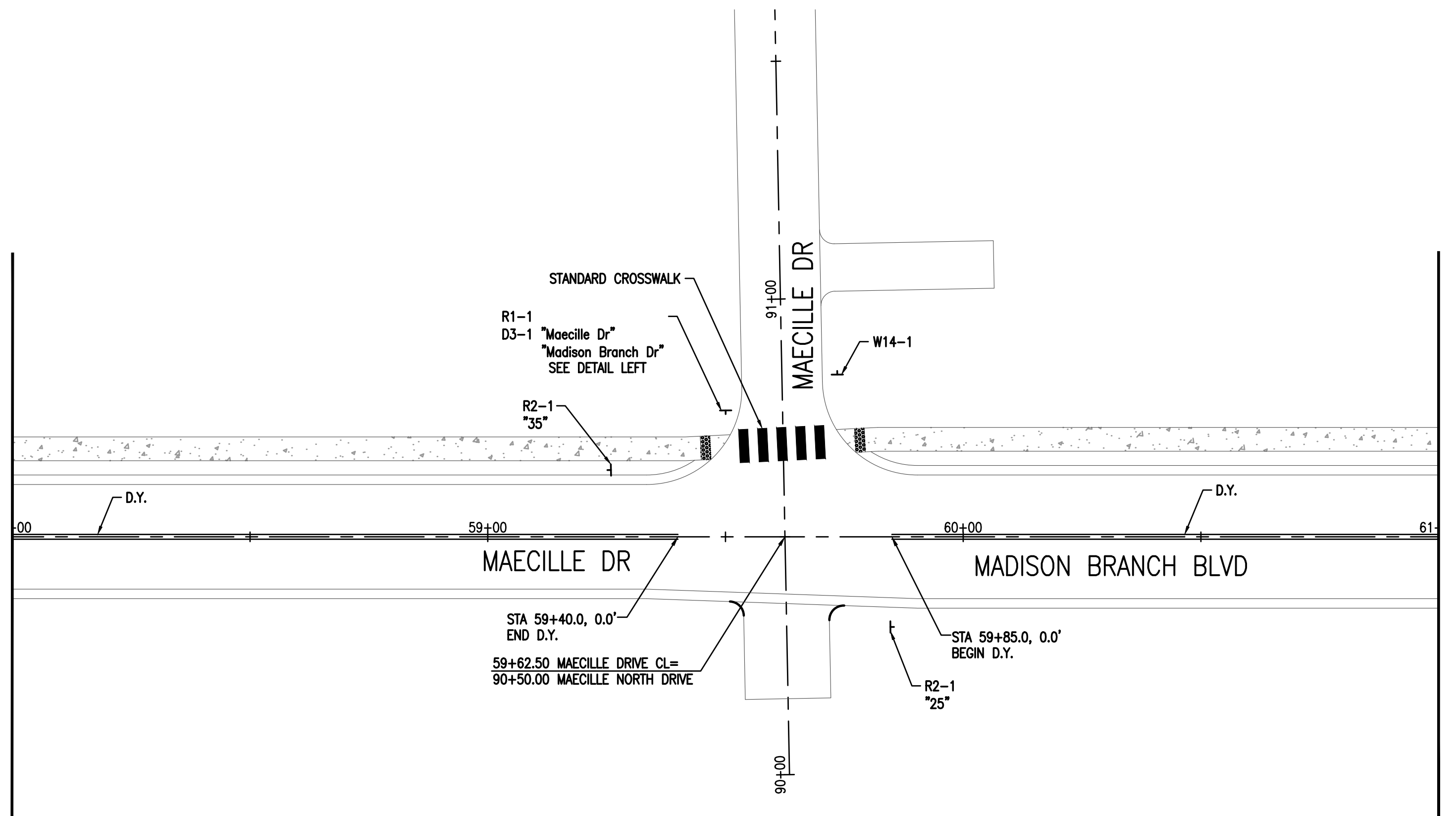
DRAWING PATH: P:\9000\_899990322010\_Segers & Maecille\_IntersectionDrawings\Civil\PNIS22010\PNIS.dwg Jan 19, 2024 4:31pm

COPYRIGHT 2017 OHM ALL DRAWINGS AND WRITTEN MATERIALS APPEARING HEREIN CONSTITUTE THE ORIGINAL AND UNPUBLISHED WORK OF OHM AND THE SAME MAY NOT BE DUPLICATED, DISTRIBUTED, OR DISCLOSED WITHOUT PRIOR WRITTEN CONSENT OF OHM

# MADISON BRANCH BLVD (80' R.O.W.)

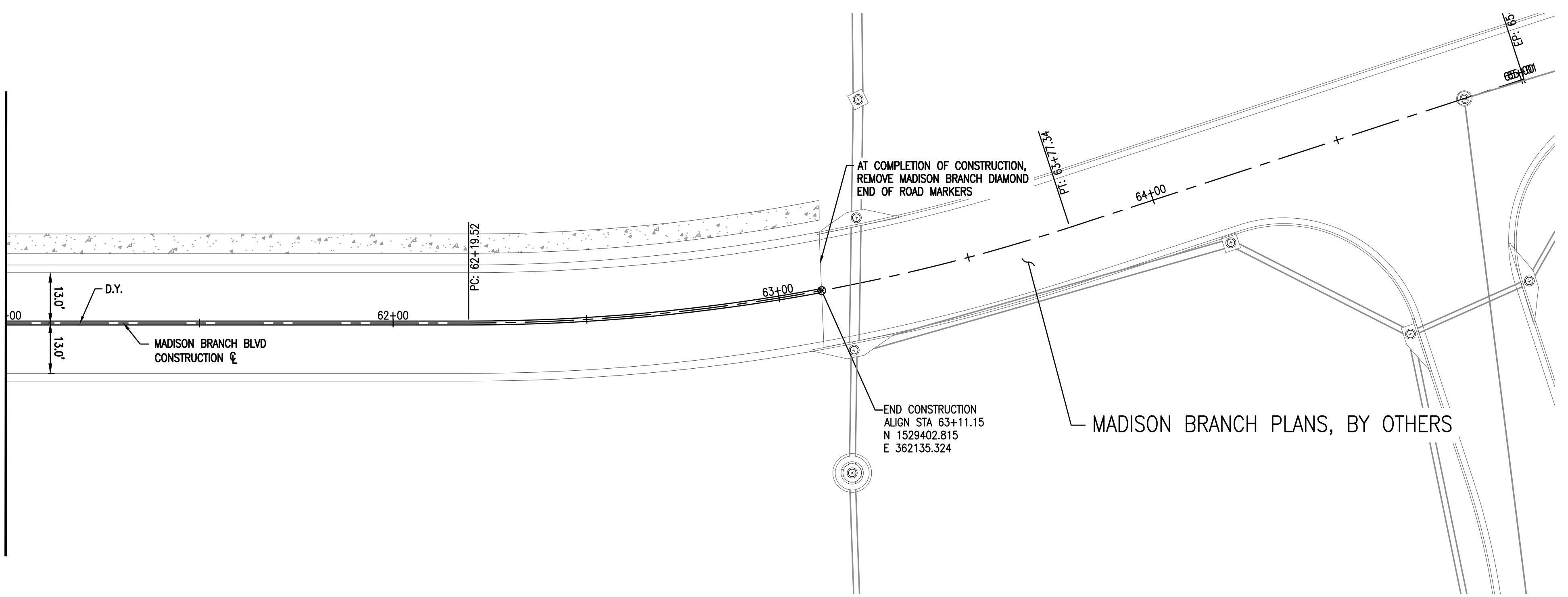


MATCH LINE: STA 58+00, SHEET 49



MATCH LINE: STA 61+00

MATCH LINE: STA 61+00



PAVT MARKING LEGEND	
DLW	DOTTED CLASS 2, TYPE A, TRAFFIC STRIPE (WHITE)
S.W	SOLID WHITE, CLASS 2, TYPE A, TRAFFIC STRIPE
S.Y.	SOLID YELLOW, CLASS 2, TYPE A, TRAFFIC STRIPE
D.Y.	(2) SOLID YELLOW, CLASS 2, TYPE A, TRAFFIC STRIPE WITH PAVEMENT MARKERS, CLASS A, TYPE 2-D SPACED 40' ON CENTER

\*ALL TRAFFIC STRIPES SHALL BE 4 INCHES IN WIDTH UNLESS OTHERWISE NOTED

STOP LINE, CROSSWALK, YIELD LINE, AND ALL TURN ARROW MARKINGS ARE PAID AS "TRAFFIC CONTROL MARKINGS, CLASS 2, TYPE A" AND SHALL BE WHITE.

DATE	PROJ NUMBER	ENG	PROJ INGR	CADD	COUNTY	CITY/VILLAGETOWNSHIP	SCALE	HORIZ DATUM	VERT DATUM
JAN 2024	90822010	JRD	JIS	KG	LIMESTONE	MADISON	H: 1"=20' V: 1"=2'	NAD83/AL EAST	NAVD88

CITY OF MADISON, ALABAMA PROJ.#22-039  
SEGERS ROAD AND MAECILLE DRIVE INTERSECTION IMPROVEMENTS  
PAVEMENT MARKINGS AND SIGNAGE PLAN  
STA 60+00 TO POE

DRAWING PATH: P:\9000\_889990822010\_Segers & Maecille\_IntersectionDrawings\Civil\90822010\OPMS.dwg Jan 19, 2024 4:32pm

COPYRIGHT 2017 OHM ALL DRAWINGS AND WRITTEN MATERIALS APPEARING HEREIN CONSTITUTE THE ORIGINAL AND UNPUBLISHED WORK OF OHM AND THE SAME MAY NOT BE REPRODUCED, COPIED, DISTRIBUTED, OR DISCLOSED WITHOUT PRIOR WRITTEN CONSENT OF OHM