



July 15, 2020

Mr. Troy McNeil, Deputy Director/Fiscal Supervisor
Madera County Transportation Commission
2001 Howard Road, Suite 201
Madera, CA 93637

Subject: Measure T Construction Funding Allocation Request- Oakhurst Midtown Connector Project

Dear Mr. McNeil,

I am pleased to inform the Madera County Transportation Commission (MCTC) that the Public Works Department (County) has completed the Right of Way (ROW) and Plans, Specifications and Estimate (PS&E) phases, including all permitting, for the Regional Measure T Oakhurst Midtown Connector project. The project is now Ready to List (RTL) for advertising of construction bids.

The Oakhurst Midtown Connector project will include construction of a new, two-lane road (Midtown Connector) connecting SR 41 on the northwest with Indian Springs Road on the southeast. The new road will include a bridge over Nelder Creek, approximately 365 feet in length. The roadway will include 12-foot wide travel lanes, five-foot wide shoulders, a five-foot wide sidewalk, and separate five-foot wide bike lane on either side of the road. The Project will also include intersection improvements at State Route 41 (SR 41) and Midtown Connector, including installation of a traffic signal, and widening of SR 41 from two to four travel lanes for a distance of approximately 1,742 feet. The project will include improvements at the intersection of Road 427 (School Road) and Indian Springs Road, including installation of a three-way signal and two, left turn lanes on Road 427. The project underwent an environmental review pursuant to the California Environmental Quality Act (CEQA) and a Notice of Determination was filed on November 4, 2019 with the County of Madera Recorder's office.

Included in the attachment for reference is the cover sheet of the plans for the Oakhurst Midtown Connector project.



As you are aware, the California Transportation Commission (CTC) approved the allocation request for the \$5,000,000.00 in SB-1 Local Partnership Program (LPP) funds at their June 24, 2020 meeting.


With that, the County is requesting approval of the allocation of the \$11,445,000 of Regional Measure T- Tier 1 and Flexible funds for the Construction of the Oakhurst Midtown Connector project.

The County is preparing to advertise for construction bids by the end of July (this month), provided the allocation of the remaining Construction funds (Measure T) is approved.

We are excited and look forward to delivering this much needed project for the Madera County residence.

Should you have any questions or wish to discuss this request further, please do not hesitate to contact me by email or phone (559) 675-7811.

Sincerely,



Jared Carter
Deputy Public Works Director

Attachment: Project Plans Cover Sheet

CAD USER: rlorenz
 PATH: J:\Madera County-FN-14103-Oakhurst Mid Town PS&E\CADD\Drawing\County Cadd Files

APPROVED AS TO IMPACT ON STATE FACILITIES AND CONFORMANCE WITH APPLICABLE STATE STANDARDS AND PRACTICES AND THAT TECHNICAL OVERSIGHT WAS PERFORMED.
 DATE SIGNED
 LICENSE Exp DATE
 REGISTRATION No.
 CALTRANS DESIGN OVERSIGHT APPROVAL
 CONSULTANT DESIGN ENGINEER
 ROBERT LORENZ

INDEX OF PLANS

| SHEET No. | DESCRIPTION |
|-----------|---------------------------------|
| 1 | TITLE |
| 2-5 | TYPICAL CROSS SECTIONS |
| 6 | KEY MAP AND LINE INDEX |
| 7 | PROJECT CONTROL |
| 8-13 | LAYOUTS |
| 14 | LAYOUT-DEMOLITION |
| 15-22 | PROFILES AND SUPERELEVATION |
| 23-36 | CONSTRUCTION DETAILS |
| 37-41 | GRADING PLANS |
| 42-47 | DRAINAGE PLANS |
| 48-53 | DRAINAGE PROFILES |
| 54-55 | DRAINAGE DETAILS |
| 56-57 | DRAINAGE QUANTITIES |
| 58-61 | UTILITY PLANS |
| 62-64 | WATER PLANS |
| 65-68 | TRAFFIC HANDLING PLANS |
| 69 | TRAFFIC HANDLING QUANTITIES |
| 70-73 | PAVEMENT DELINEATION PLANS |
| 74-75 | PAVEMENT DELINEATION QUANTITIES |
| 76-79 | SIGN PLANS |
| 80-82 | SIGN QUANTITIES |
| 83-86 | QUANTITIES |
| 87-105 | STRUCTURAL PLANS |
| 106-109 | SIGNAL PLANS |

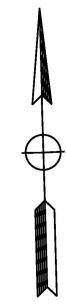
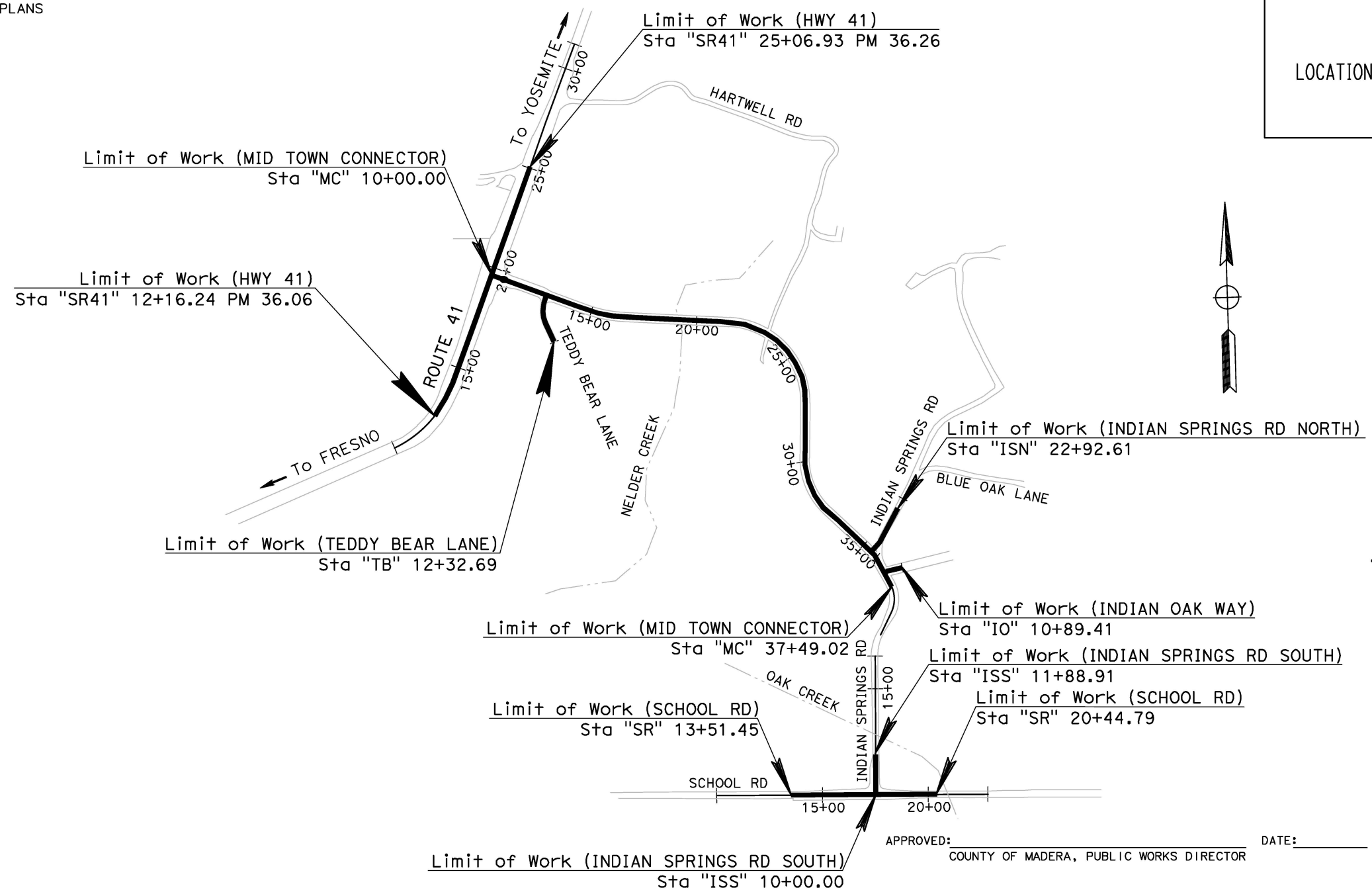
COUNTY OF MADERA

**PROJECT PLANS FOR CONSTRUCTION OF
 OAKHURST MIDTOWN CONNECTOR
 IN MADERA COUNTY
 IN OAKHURST
 FROM STATE ROUTE 41 TO HIGH SCHOOL ROAD**

TO BE SUPPLEMENTED BY STANDARD PLANS DATED 2015


| Dist | COUNTY | ROUTE | POST MILES TOTAL PROJECT | SHEET No. | TOTAL SHEETS |
|------|--------|-------|--------------------------|-----------|--------------|
| 06 | Mad | 41 | PM36.06/36.26 | 1 | 109 |

LOCATION MAP



100% SUBMITTAL

PROJECT ENGINEER _____ DATE _____
 REGISTERED CIVIL ENGINEER



PLANS APPROVAL DATE _____
 THE STATE OF CALIFORNIA, COUNTY OF MADERA, OR ITS OFFICERS OR AGENTS SHALL NOT BE RESPONSIBLE FOR THE ACCURACY OR COMPLETENESS OF SCANNED COPIES OF THIS PLAN SHEET.

MARK THOMAS
 7571 NORTH REMINGTON AVENUE
 FRESNO, CA 93711

COUNTY OF MADERA
 200 W. 4TH ST
 MADERA, CA 93637

CONTRACT No. 06-0X410
 PROJECT ID 0618000047

APPROVED: _____ DATE: _____
 COUNTY OF MADERA, PUBLIC WORKS DIRECTOR

THE CONTRACTOR SHALL POSSESS THE CLASS (OR CLASSES) OF LICENSE AS SPECIFIED IN THE "NOTICE TO BIDDERS."

DATE PLOTTED => \$DATE
 TIME PLOTTED => \$TIME
 LAST REVISION 10-02-18