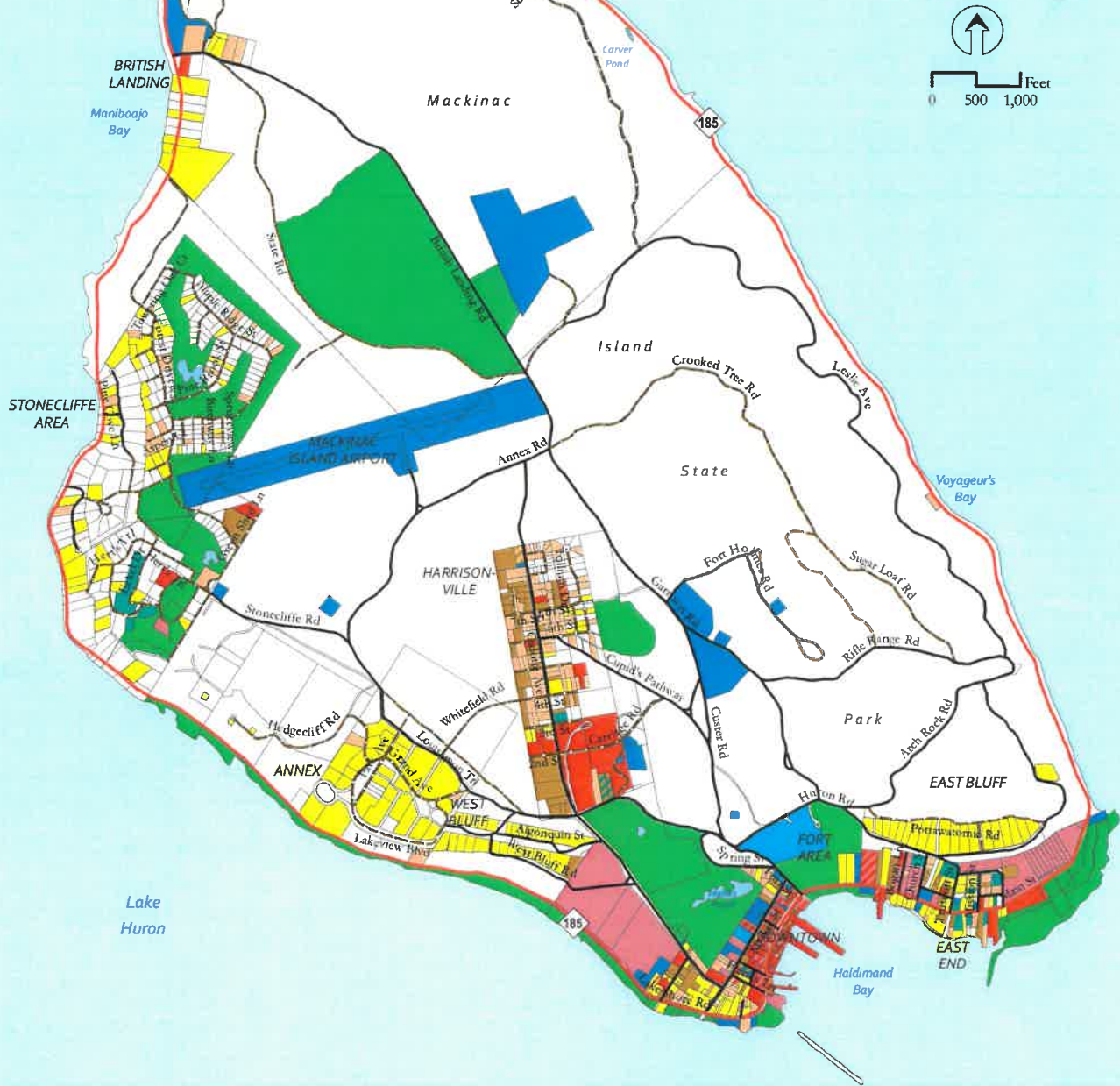


Figure 4-2
Existing Land
Use Map



City of Mackinac Island Master Plan 2040

Land Use Categories:

- | | |
|--|--|
| Residential, Year-Round | Commercial |
| Residential, Seasonal | Institutional |
| Condominium Attached Structure | Museum |
| Employee Housing | Recreation |
| Accomodations (For Rental to Guests) | Vacant/Rights-of-Way |

Base Layers:

- | |
|---|
| State Highway |
| Improved (Asphalt) Roads |
| Unimproved (Gravel) Roads |
| Property Lines |
| Water Bodies |

Layer Source:
Parcel Source: Mackinac County Equalization, 2018

April 2023
WADE TRIM
271 West McCoy Rd
Gaylord, MI 49735
www.WadeTrim.com

\\data\projects\Mackinac\GIS\data\ELL.mxd

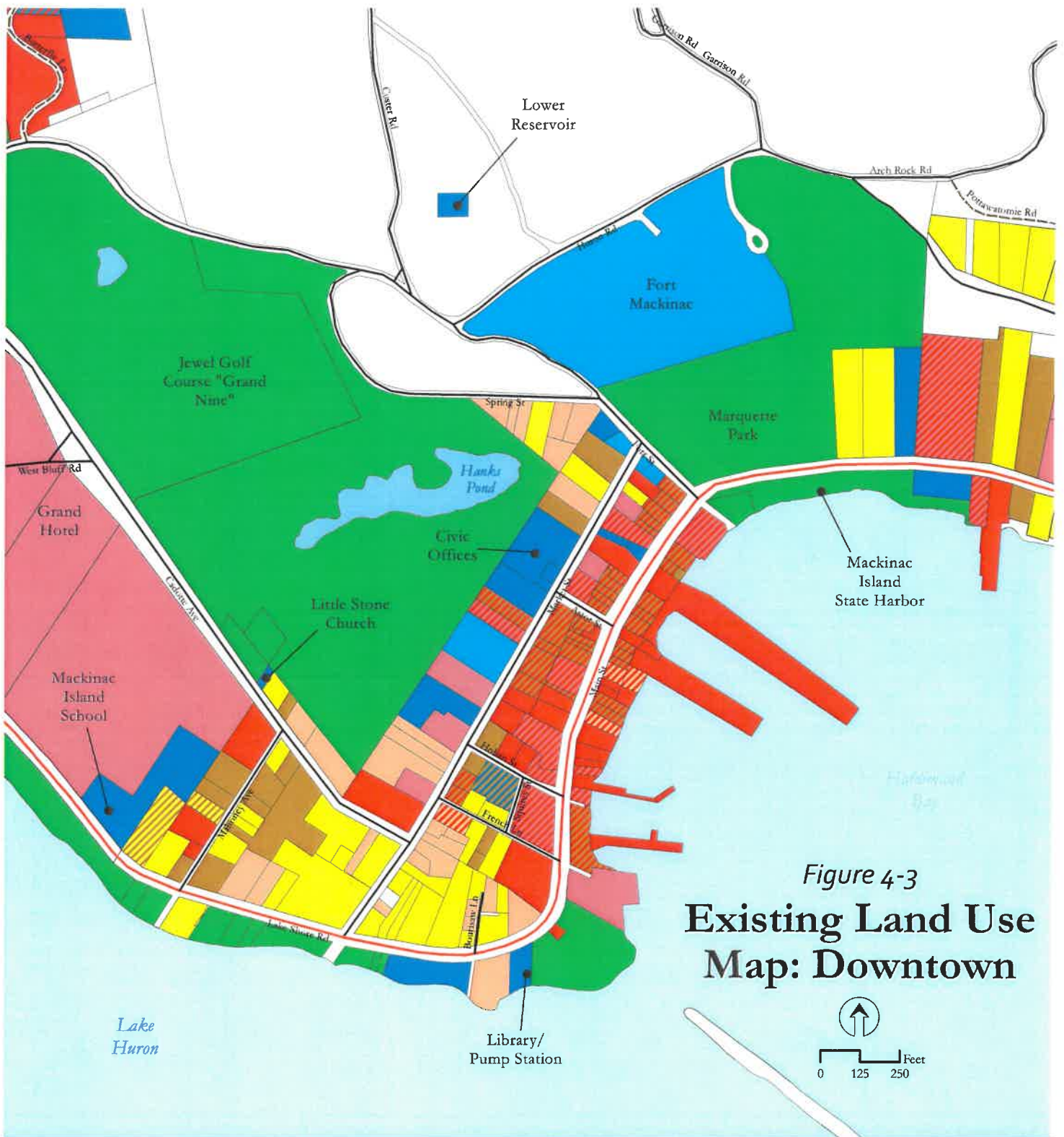


Figure 4-3
**Existing Land Use
Map: Downtown**

City of Mackinac Island Master Plan 2040

Land Use Categories:

- | | |
|--|---|
| Residential, Year-Round | Commercial |
| Residential, Seasonal | Institutional |
| Condominium Attached Structure | Museum |
| Employee Housing | Recreation |
| Accommodations (For Rental to Guests) | Vacant/Rights-of-Way |

Base Layers:

- | |
|--|
| State Highway |
| Improved (Asphalt) Roads |
| Unimproved (Gravel) Roads |
| Property Lines |
| Water Bodies |

Layer Source:
Parcel Source: Mackinac County Equalization, 2018

April 2023
WADE TRIM
271 West McCoy Rd
Gaylord, MI 49735
www.WadeTrim.com

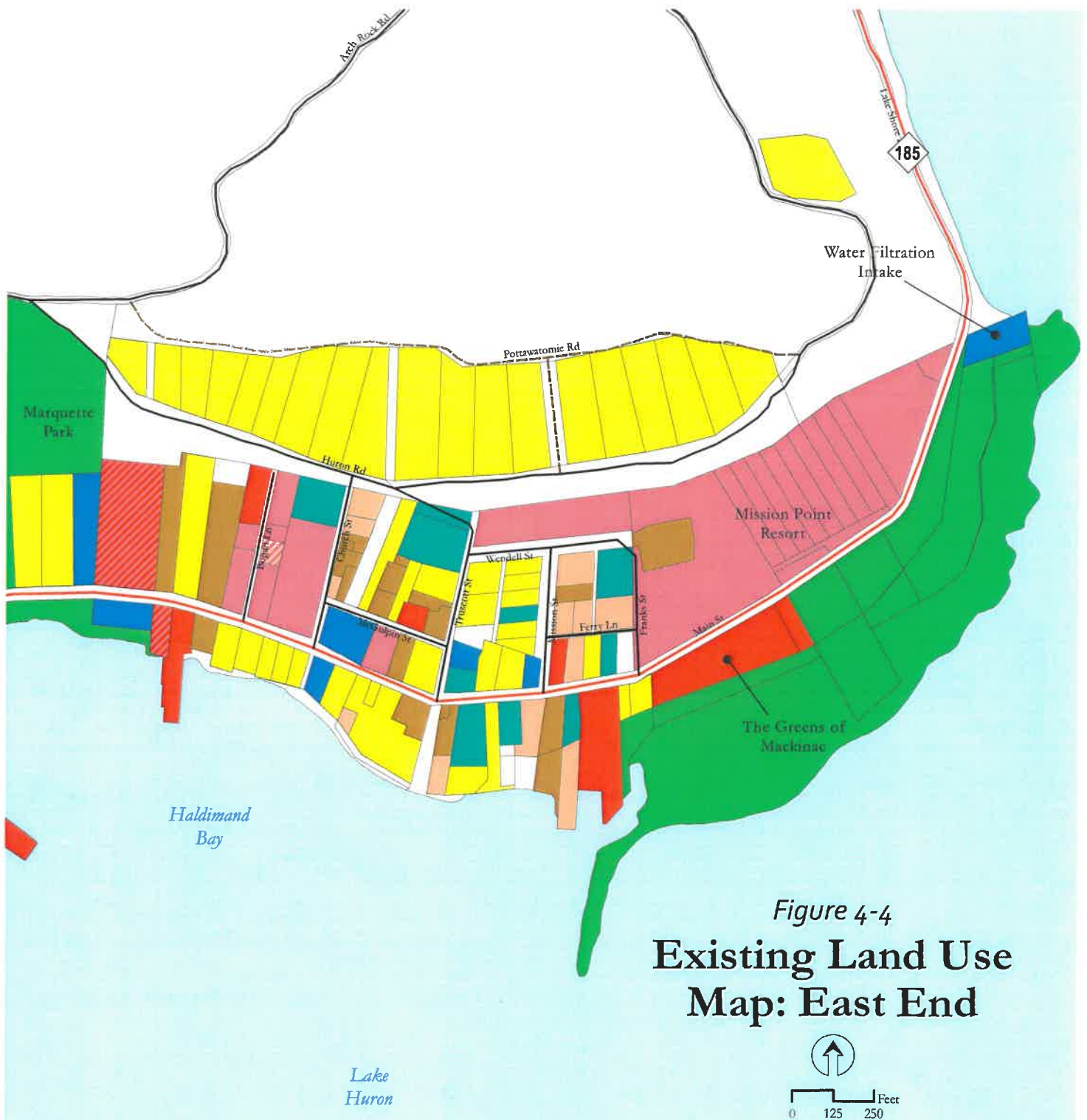


Figure 4-4
Existing Land Use
Map: East End

City of Mackinac Island Master Plan 2040

Land Use Categories:

- | | |
|--|---|
| Residential, Year-Round | Commercial |
| Residential, Seasonal | Institutional |
| Condominium Attached Structure | Museum |
| Employee Housing | Recreation |
| Accommodations (For Rental to Guests) | Vacant/Rights-of-Way |

Base Layers:

- | |
|--|
| State Highway |
| Improved (Asphalt) Roads |
| Unimproved (Gravel) Roads |
| Property Lines |
| Water Bodies |

Layer Source:
Parcel Source: Mackinac County Equalization, 2018

April 2023
WADE TRIM
271 West McCoy Rd
Gaylord, MI 49735
www.WadeTrim.com

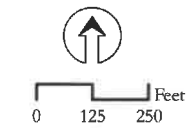
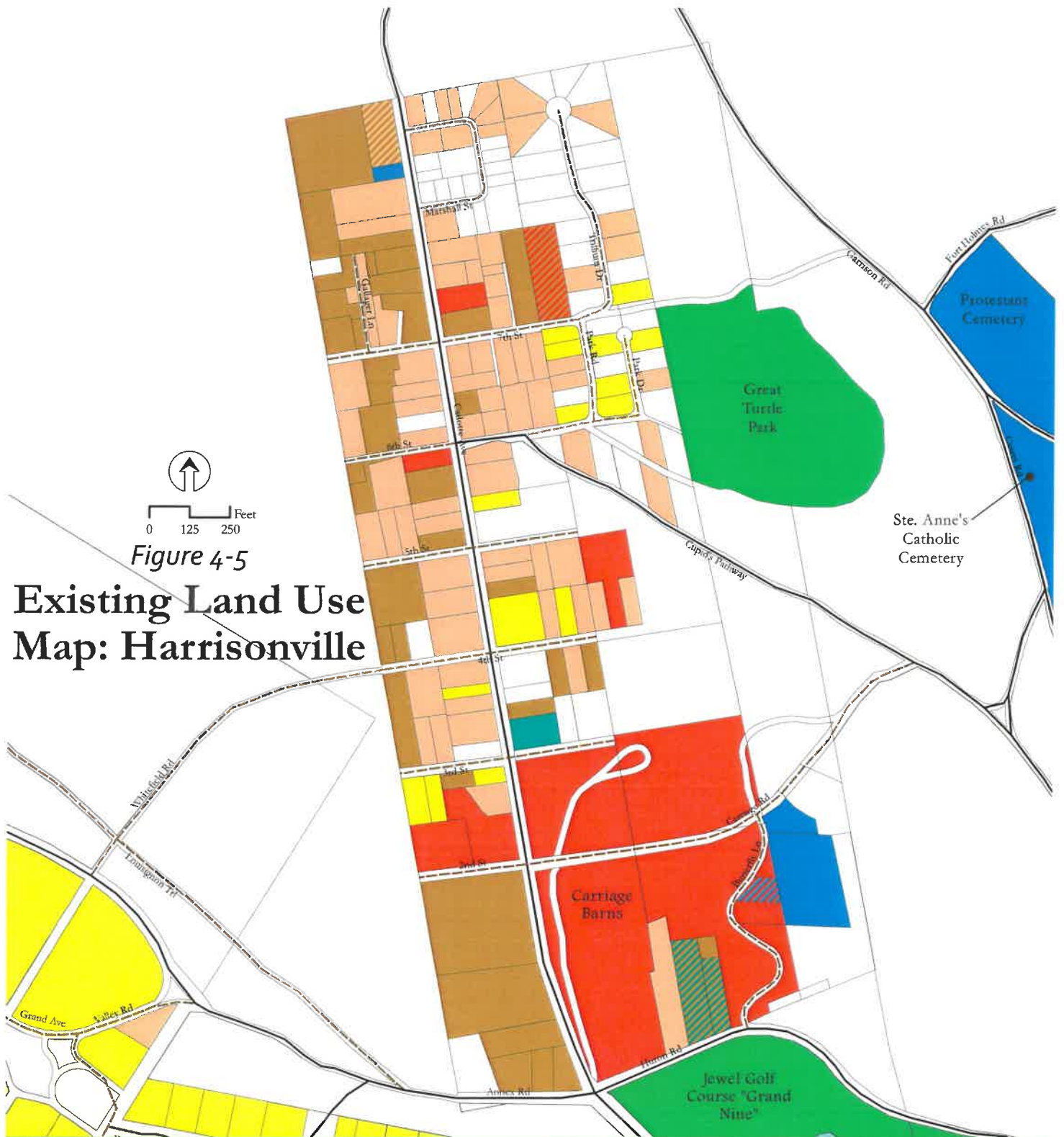


Figure 4-5

Existing Land Use Map: Harrisonville

City of Mackinac Island Master Plan 2040

Land Use Categories:

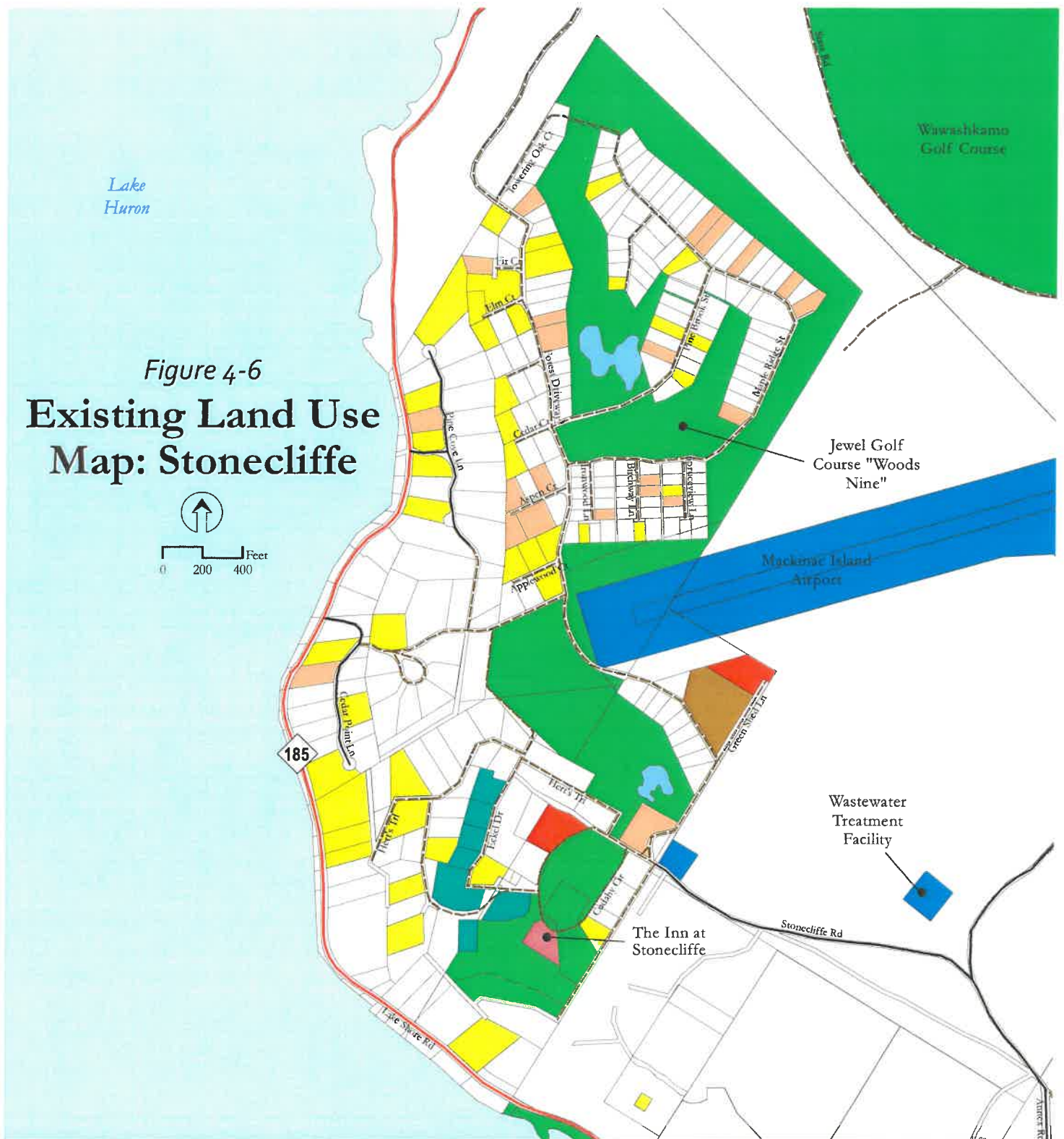
- | | |
|---------------------------------------|----------------------|
| Residential, Year-Round | Commercial |
| Residential, Seasonal | Institutional |
| Condominium Attached Structure | Museum |
| Employee Housing | Recreation |
| Accommodations (For Rental to Guests) | Vacant/Rights-of-Way |

Base Layers:

- | | |
|---------------------------|--------------|
| State Highway | Water Bodies |
| Improved (Asphalt) Roads | |
| Unimproved (Gravel) Roads | |
| Property Lines | |

Layer Source:
Parcel Source: Mackinac County Equalization, 2018

April 2023
WADE TRIM
271 West McCoy Rd
Gaylord, MI 49735
www.WadeTrim.com



City of Mackinac Island Master Plan 2040

Land Use Categories:

- | | |
|---|---|
| Residential, Year-Round | Commercial |
| Residential, Seasonal | Institutional |
| Condominium Attached Structure | Museum |
| Employee Housing | Recreation |
| Accomodations (For Rental to Guests) | Vacant/Rights-of-Way |

Base Layers:

- | |
|--|
| State Highway |
| Improved (Asphalt) Roads |
| Unimproved (Gravel) Roads |
| Property Lines |
| Water Bodies |

Layer Source:
Parcel Source: Mackinac County Equalization, 2018

April 2023
WADE TRIM
271 West McCoy Rd
Gaylord, MI 49735
www.WadeTrim.com

\\data\projects\Mackinac\GIS\data\ELU_Stonecliffe.mxd