

COMMUNICATION
MANHOLE RIM

SDCB RIM
(TYPICAL)

WATER
METER

5th STREET

CONCRETE WALK

CONCRETE WALK

$N 23^{\circ}28'06''W 56.00'$

PARKING STRIPE

PARKING STRIPE

PARKING STRIPE

PARKING STRIPE

PARKING STRIPE

PARKING STRIPE

PARKING STRIPE

PARKING STRIPE

PARKING STRIPE

PARKING STRIPE

PARKING STRIPE

PARKING STRIPE

CONCRETE WALK

CONCRETE
PAD

WATER
SPIGOT

COVERED
ENTRANCE

BUILDING

$S 66^{\circ}32'24''W 71.02'$

COMMUNICATION
VAULT

SEWER
MANHOLE RIM

CABLE
INTERFACE

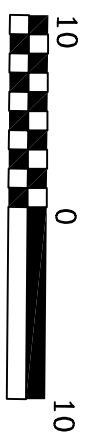
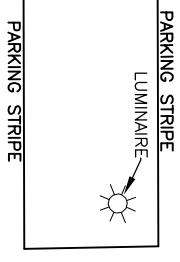
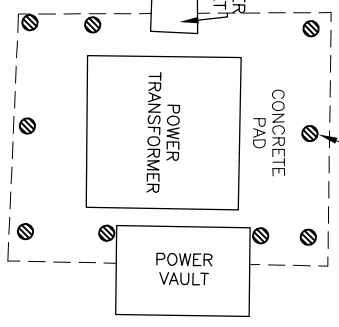
SERVICE
POLE WITH
DROPS

NATURAL GAS
REGULATOR
AND METER

POWER
VAULT



$S 23^{\circ}28'15''E 56.00'$
CONCRETE STEM WALL

POWER
VAULT



SCALE: 1 INCH = 10 FEET

BASIS OF BEARING =
CITY OF LYNDEN SURVEY
MONUMENT NETWORK



NORTHWEST SURVEYING & GPS, INC.
407 5TH STREET, LYNDEN, WA 98264
PH. (360) 354-1950 NWSURVEY.COM

**TOPOGRAPHY AND BOUNDARY MAP
FOR WES HERMAN**
PORTION OF THE SW 1/4, NE 1/4, SECTION 20,
TOWNSHIP 40 NORTH, RANGE 3 EAST OF W.M.
WHATCOM COUNTY, WASHINGTON

