



Palm Beach County Sheriff's Office District 17 – Town of Loxahatchee Groves



2024 Annual Report

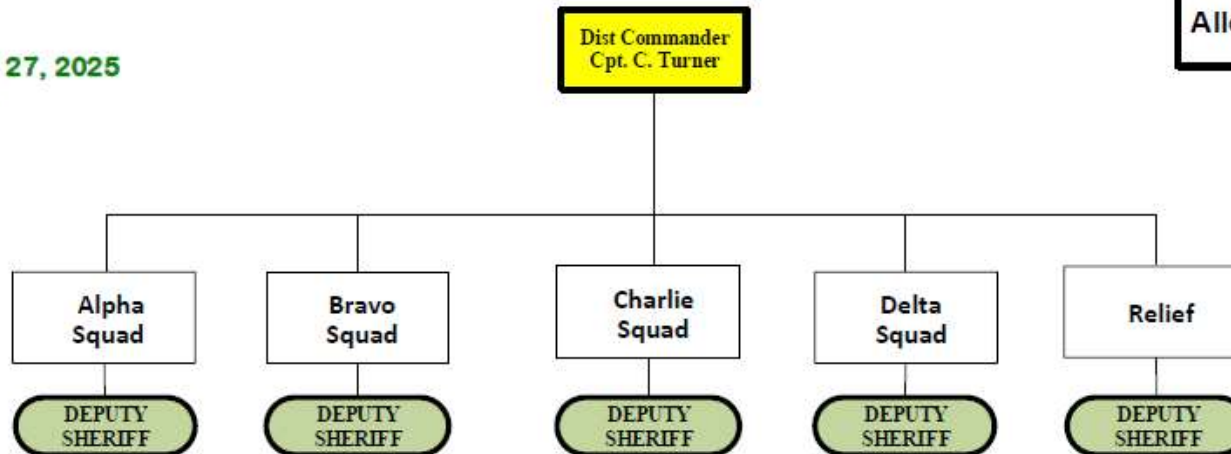
Table of Contents

1. District 17 Organizational Chart
2. Annual Numbers
3. Calls for Service
4. Calls for Service by Description
5. Person & Property Crimes Summary
6. Person Crime
7. Property Crime Burglaries
8. Map of Burglaries
9. Property Crime Stolen Vehicles and Vehicle Recoveries
10. Map of Stolen Vehicles and Recoveries
11. Property Crime - Theft and Vandalism
12. Map of Theft and Vandalism
13. Accidents
14. Map of Accidents
15. Traffic Stops, Citations and Warnings
16. Map of Traffic Stops
17. 2024 Arrests & NTAs
18. Palm Beach State College CFS
19. Publix Plaza
20. Map of Publix Plaza CFS
21. Community Service



PBSO District 17 – LOXAHATCHEE GROVES Organizational Chart

January 27, 2025



Sworn:	5
Sworn Vacancy:	0
Non-Sworn:	0
Non-Sworn Vacancy:	0
Part time:	0
TDY:	0
Allocations:	5

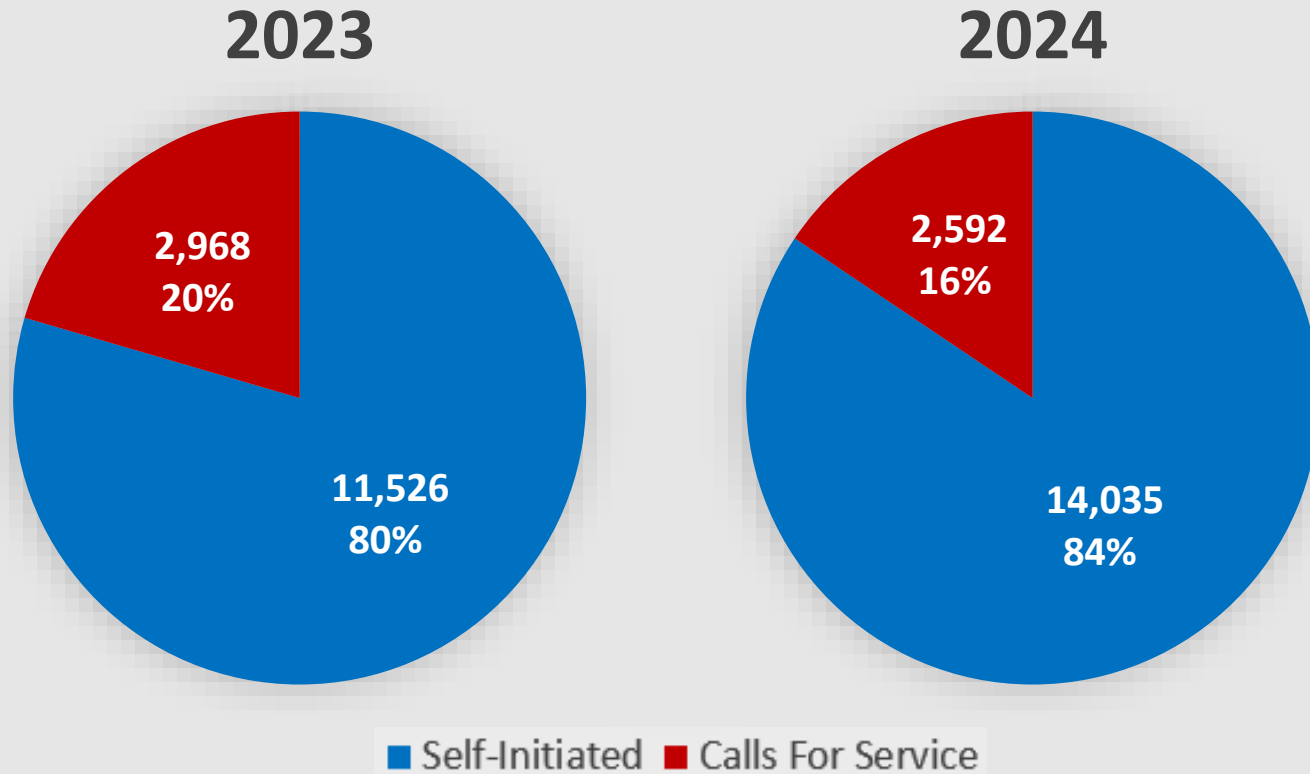
Annual Numbers

Data Source: P1/CAD

Crime		Annual				
		2023	2024		+/-	Percent Change
Person	Homicide	0	0	—	0	0%
	Robbery	3	2	▼	-1	-33%
	Sexual Assault	1	3	▲	2	200%
	Shooting	6	1	▼	-5	-83%
	Stabbing	0	0	—	0	0%
Property	Burglary Business	1	0	▼	-1	-100%
	Burglary Construction	2	2	—	0	0%
	Burglary Residential	7	5	▼	-2	-29%
	Burglary Vehicle	3	5	▲	2	67%
	Larceny	7	13	▲	6	86%
	Stolen Vehicle	12	10	▼	-2	-17%
	Stolen Vehicle Recovery	8	2	▼	-6	-75%
	Vandalism	4	11	▲	7	175%
Statistics	Arrests And NTAs	74	67	▼	-7	-9%
	Traffic Crashes (3's & 4's)	118	115	▼	-3	-3%
	Total CAD Incidents	14,494	16,627	▲	2133	15%
	Traffic Stop (1050)	1,725	1,938	▲	213	12%
	Business/Residence (1061)	9,801	12,097	▲	2296	23%
	CAD Inc.(less 1050 & 1061)	2,968	2,592	▼	-376	-13%
FIR	Total FIR's	223	119	▼	-104	-47%
	Gang FIR's	0	0	—	0	0%
	Truant FIR's	0	0	—	0	0%
	FIR's (Less truant & gang)	223	119	▼	-104	-47%

- The information in this report is based on beats within the district.
- Miscellaneous incident type codes: PPI, PRIVATE INVESTIGATOR, RED, REPO, RMS, TEST and WEL are excluded from the total CAD Incidents.
- FIR data is collected from the FIR Track application.
- This report is dynamic and subject to change.

Calls for Service



- Self-Initiated Calls equal the total number of traffic stops and business/residence checks.
- Calls for Service includes all other calls.

Calls for Service by Description

Call Type	Calls For Service Count	Call Type	Calls For Service Count
911 Hangup	644	Contact	11
Abandoned Vehicle	9	Dead Person	6
Abuse	27	Disabled Vehicle	12
Abuse On Adult	6	Disturbance	33
Accidental Injury	9	Disturbance In Progress	22
Alarm	41	Disturbance Armed	3
Alarm Government	14	Domestic	70
Alarm Hold Up/Panic	14	Domestic In Progress	25
Alarm Misc/Municipality	59	Domestic Armed	2
Alarm Weather Related	1	Domestic Unfounded	6
Animal Call	61	Drunk Driver	11
Assault	16	Embezzlement/Fraud	32
Assault Armed	3	Environmental Crime	20
Assault Domestic Related	20	Felony	9
Assault In Progress	1	Fight	2
Assault Just Occurred	7	Fire	14
Asst To Another Department	43	Fireworks	2
Beverage Violation	3	Forgery/Counterfeit	3
Burglary Construction	2	Hit & Run W/Injuries	1
Burglary Residence	5	Hit And Run	18
Burglary Vehicle	6	Homicide Vehicle Homicide	2
Business / Residence Check	12,097	Information	60
Civil Matter	98	Juvenile Trouble	9
Civil Matter In Progress	5	Lewd Or Lascivious Acts	2
Conduct Investigation	54	Lost/Found Property	27

Calls for Service by Description

Call Type	Calls For Service Count	Call Type	Calls For Service Count
Man Down/Sick Person	53	Serving Civil Process	93
Man Down/Sick Person Overdose	1	Serving Warrant	14
Mentally Disturbed Person	18	Sexual Assault	4
Misdemeanor	8	Shooting	1
Missing Person	5	Shoplifting	4
Missing Person Alzheimers	1	Shoplifting In Progress	1
Missing Person Recovery	3	Shots Fired In Area	9
Mobile Eyes	4	Special Detail	39
Motor Veh Crash	89	Stolen Tag	4
Motor Vehicle Crash Dept Veh Involved	1	Stolen Vehicle	12
Motor Vehicle Crash Unknown Injuries	10	Stolen Vehicle Recovery	2
Motor Vehicle Crash With Injuries	19	Suicide Attempt	5
Neighbor Trouble	28	Surveillance	14
Noise	34	Suspicious Incident	41
Obscene/Harassing Calls	4	Suspicious Incident In Progress	2
Open Door	1	Suspicious Person	43
Police Service Call	180	Suspicious Vehicle	59
Prisoner Transport	3	Theft Of Auto Parts	1
Problem Solving Homeless	1	Theft/Larceny	18
Intervention		Threats	13
Problem Solving Traffic	35	Trespassing	21
Reckless Driver	11	Unwanted Guest	19
Residential/Employment Check	22	Vandalism	13
Road Block	1	Vehicle Stop	1,938
Robbery Person Armed	1	Welfare Check	76
Robbery Residence	1	Total	16,627

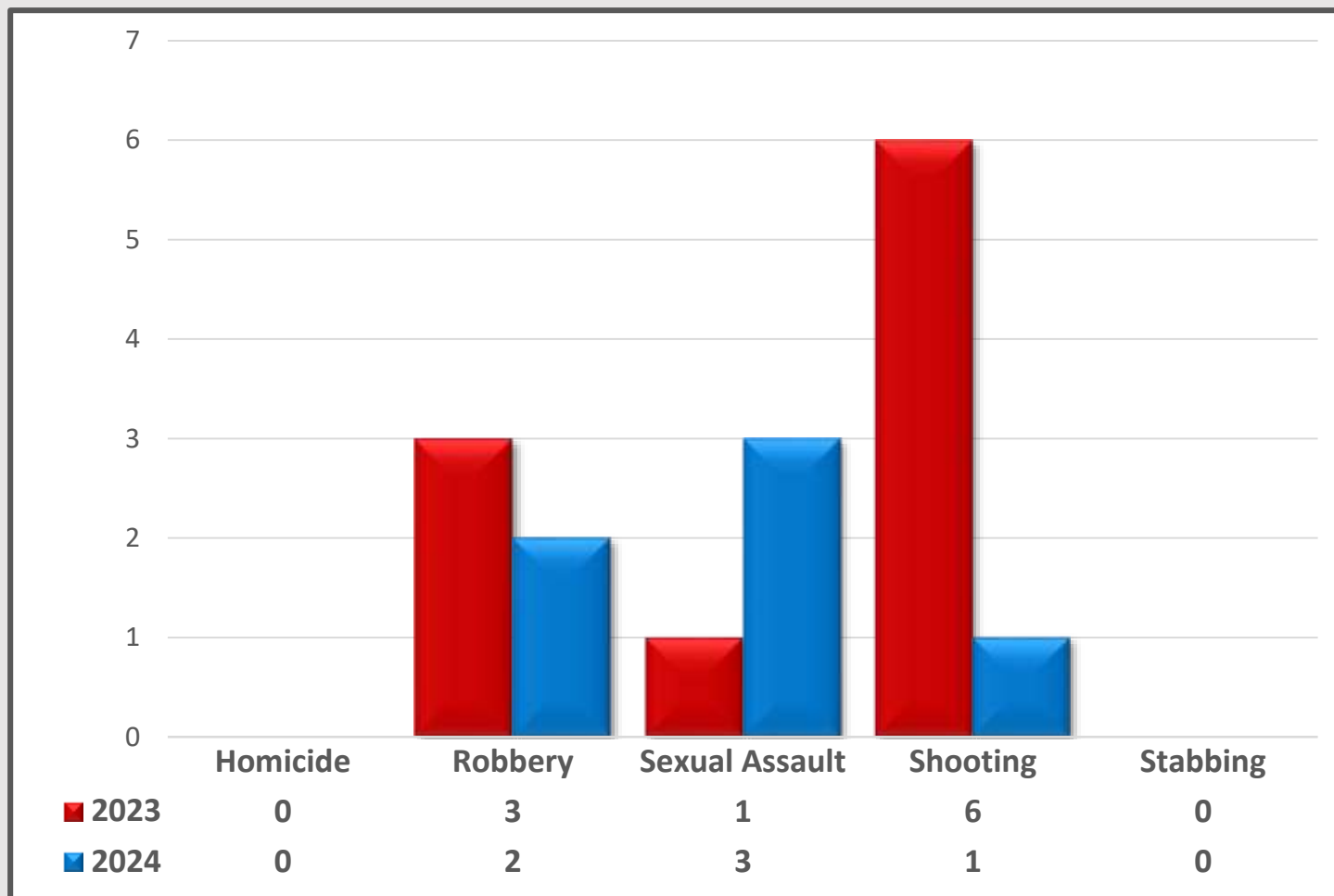
Person and Property Crimes Summary

Case Number incidents Only

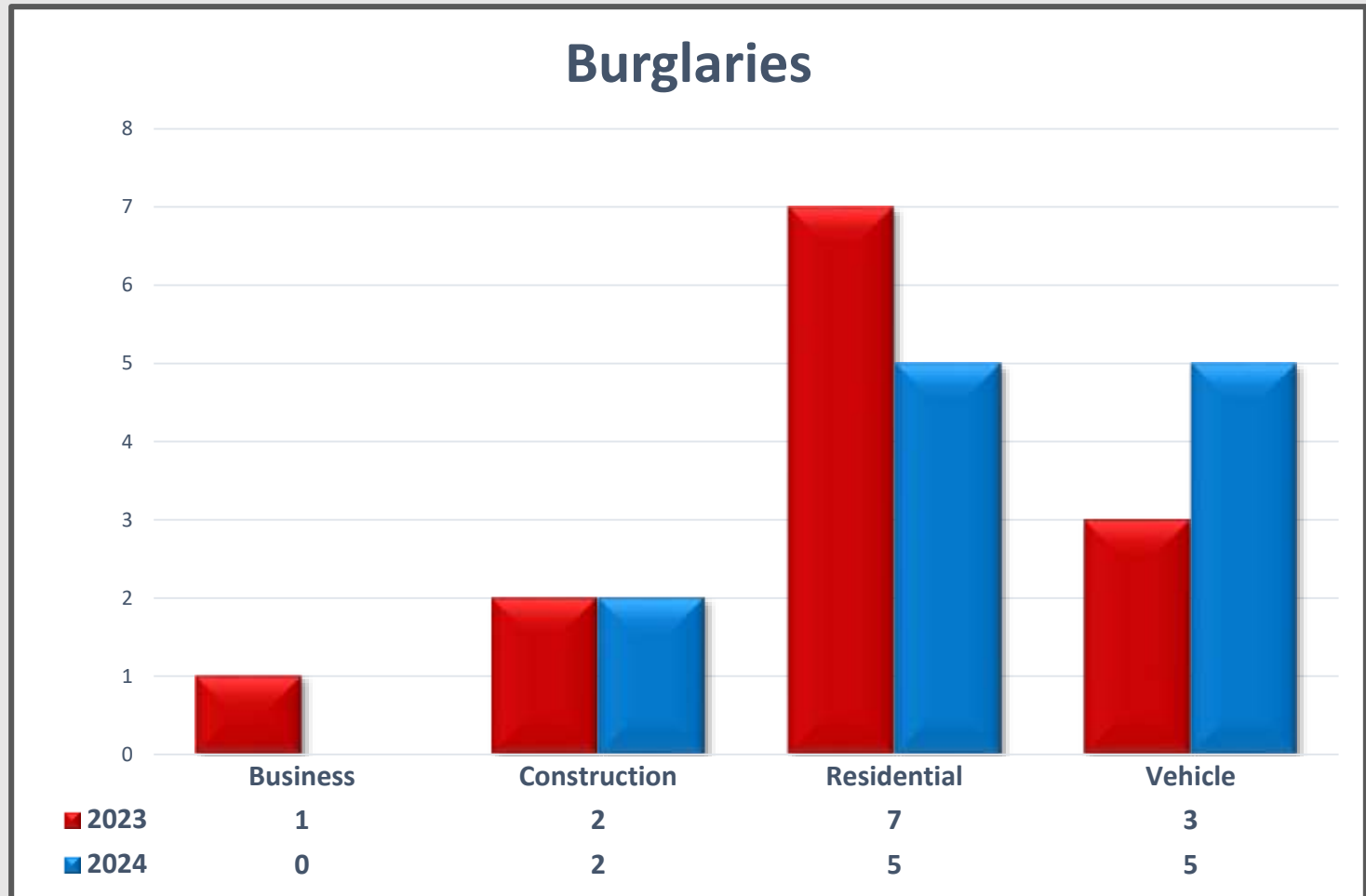
Person Crime	Case Report Count
Abuse	18
Abuse on Adult	3
Assault	25
Assault - Domestic Related	17
Child Molestation	0
Computer Crimes	0
Explosion/Fire Bombing	0
Hate Crime	0
Hi-jack Aircraft	0
Homicide	0
Kidnapping/False Imprisonment	0
Lewd & Lascivious Act	1
Obscene/Harassing Calls	2
Robbery	2
Sexual Assault	3
Shooting	1
Sniper Fire	0
Stabbing	0
Stalking	0
Verbal Threats	6
Total	78

Property Crime	Case Report Count
Bomb Threat	0
Burglary to Business	0
Burglary to Construction Site	2
Burglary to Residence	5
Burglary to Vehicle	5
Embezzlement/Fraud	23
Fail To Redeliver Hired Vehicle	0
Forgery/Counterfeit	2
Graffiti	0
Larceny	13
Larceny of Auto Parts	1
Shoplifting	4
Stolen Tag	4
Stolen Vehicle	10
Stolen Vehicle - Recovered	0
Vandalism	11
Total	80

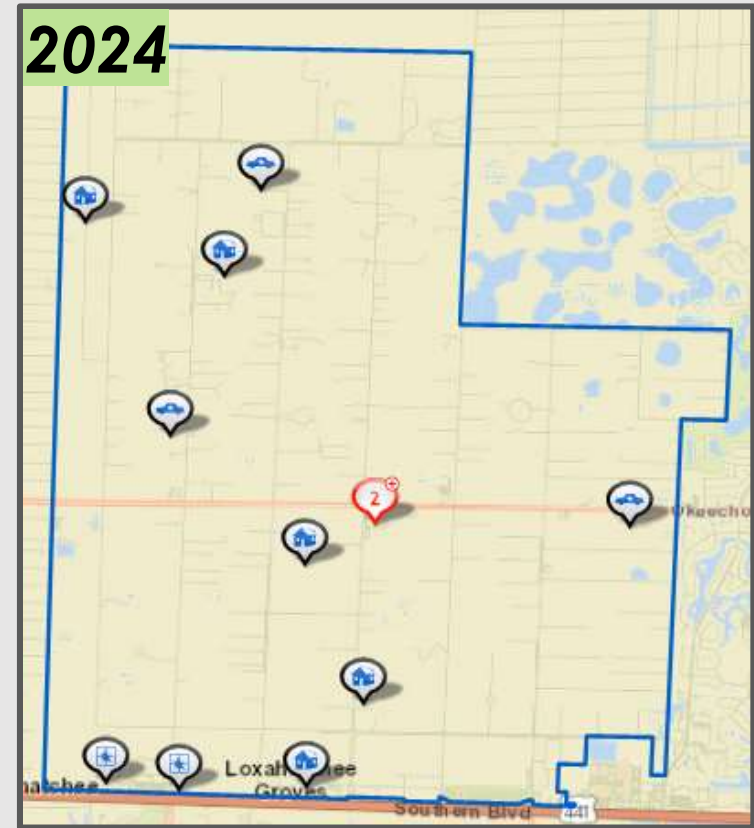
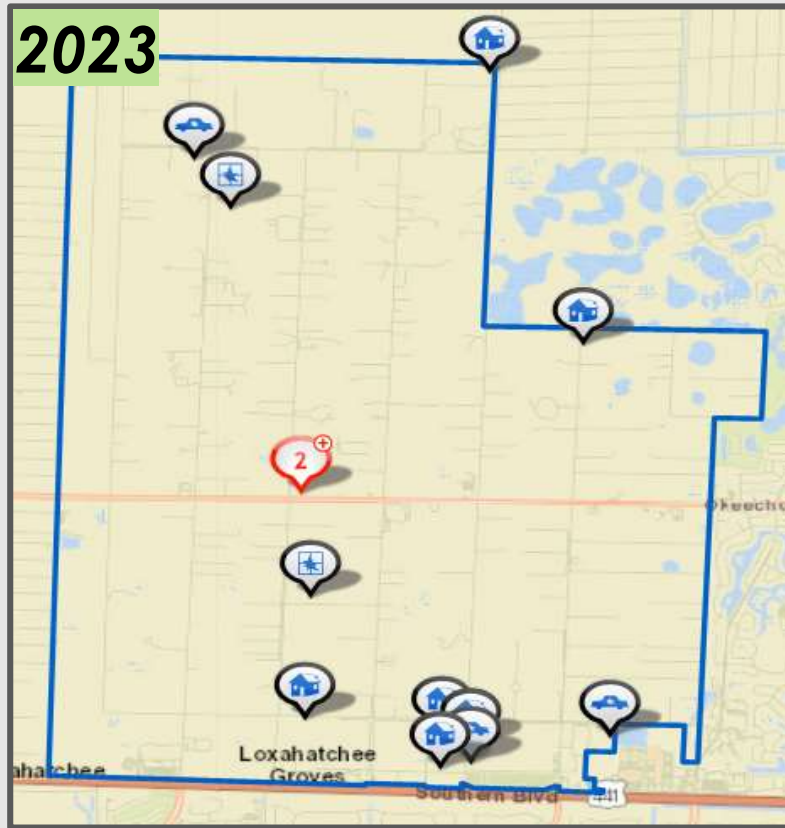
Person Crime







Property Crime

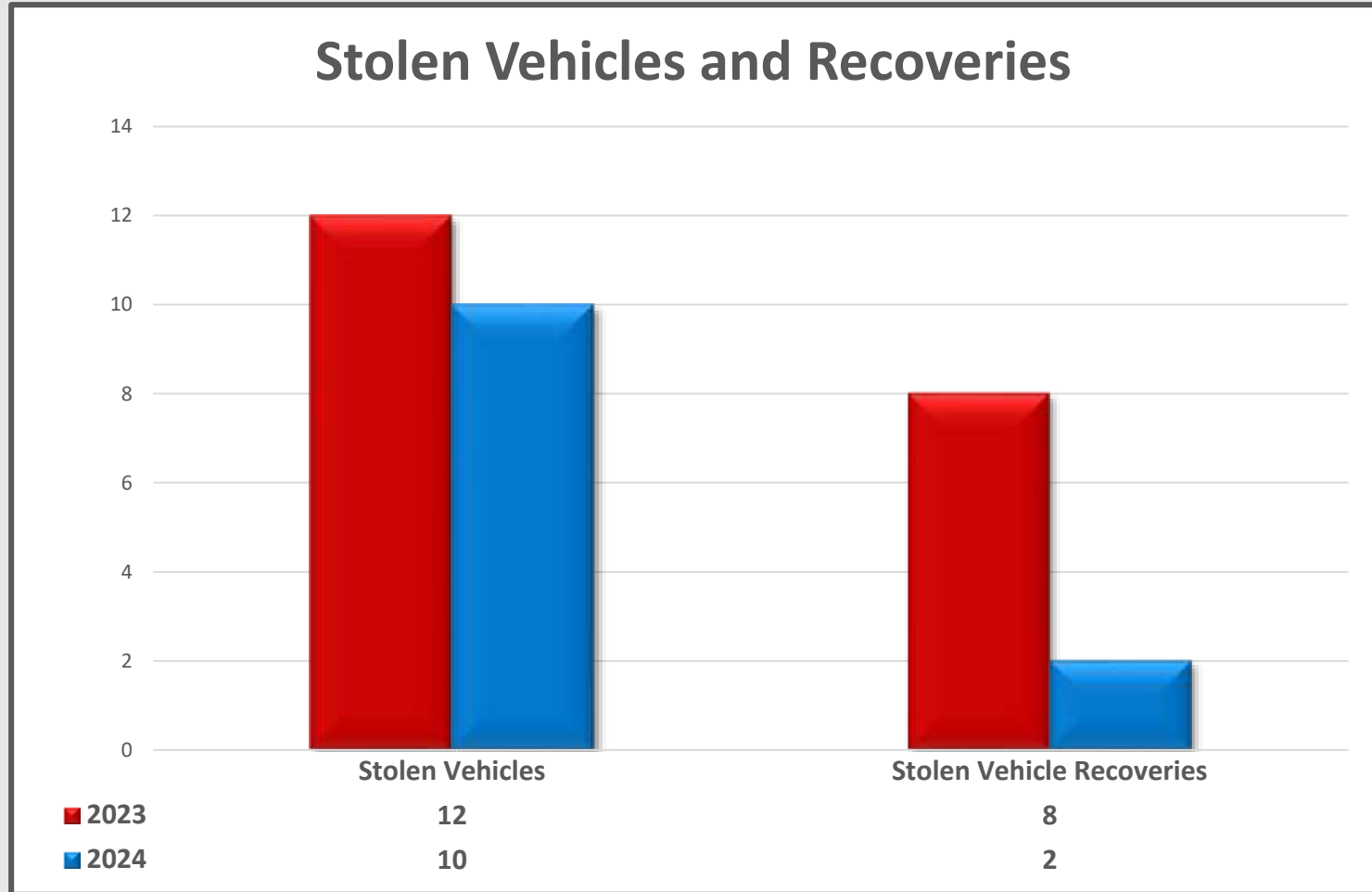


Map of Burglaries

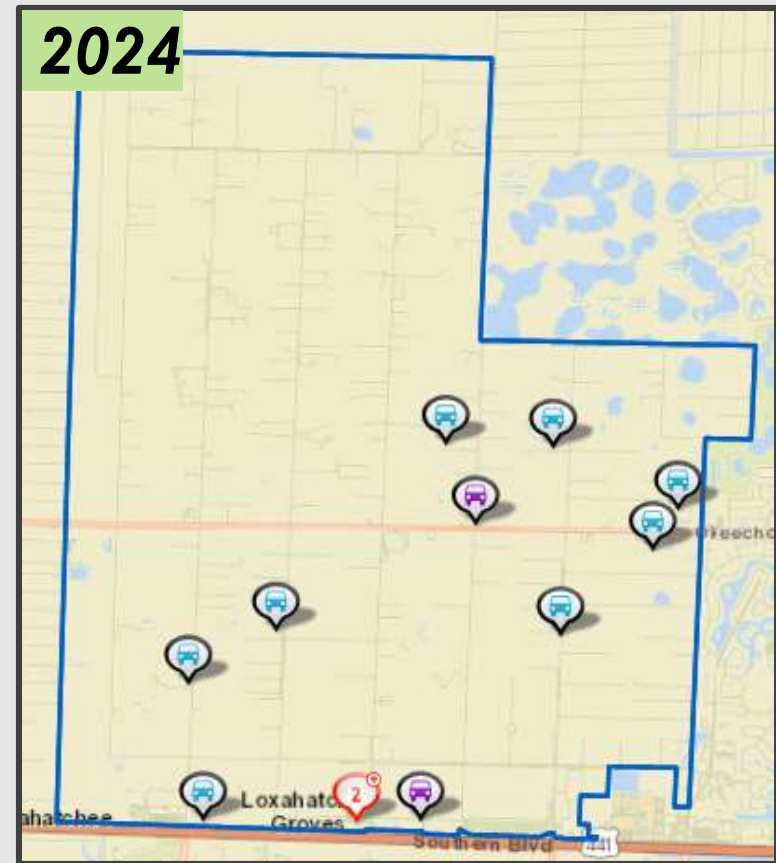
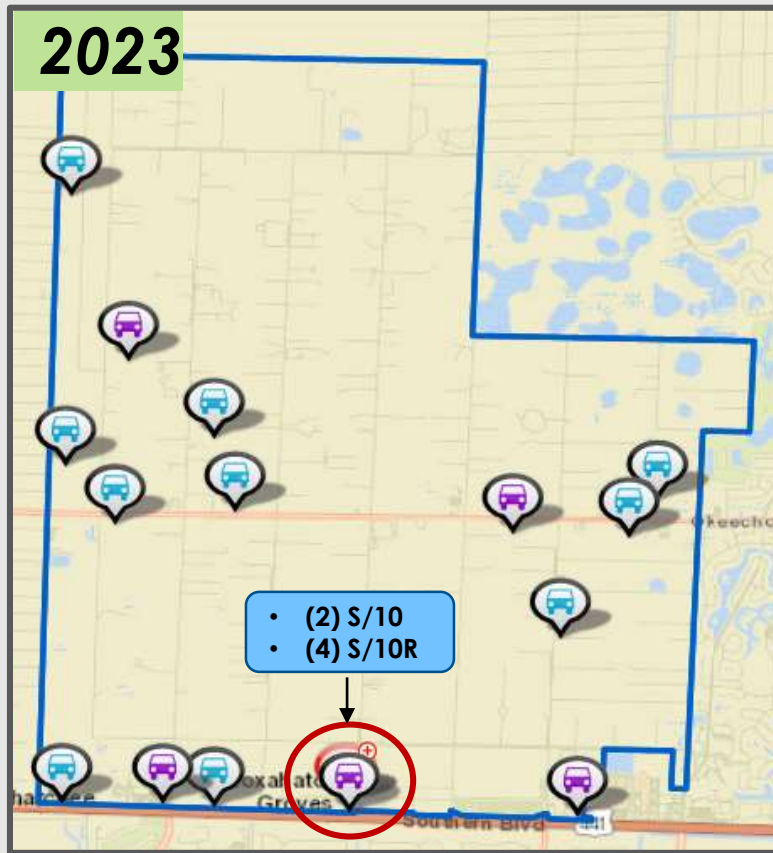




Burglary		2023	2024
	Business	1	0
	Construction	2	2
	Residential	7	5
	Vehicle	3	5
Total		13	12

Property Crime

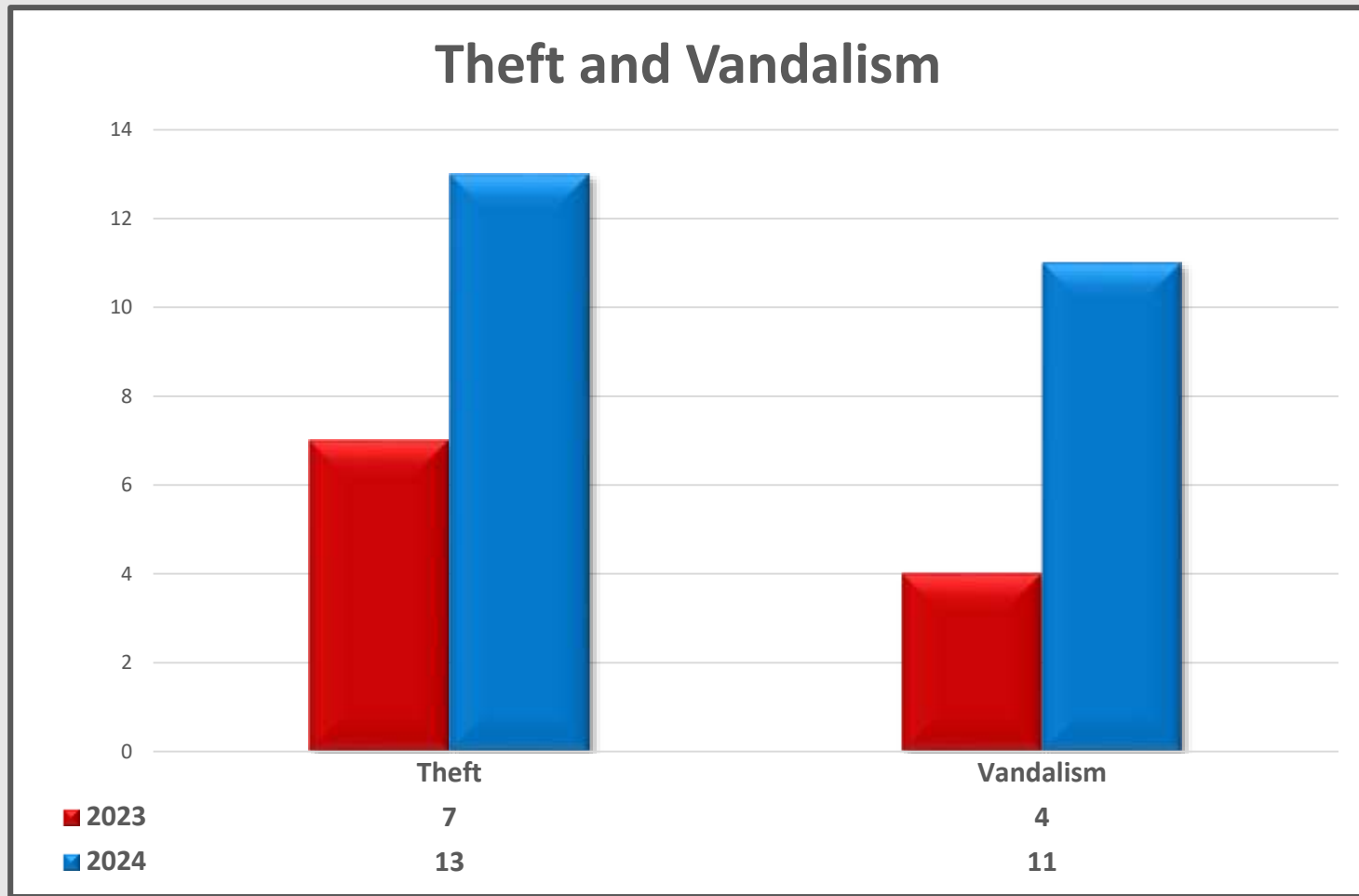


Map of Stolen Vehicles and Recoveries

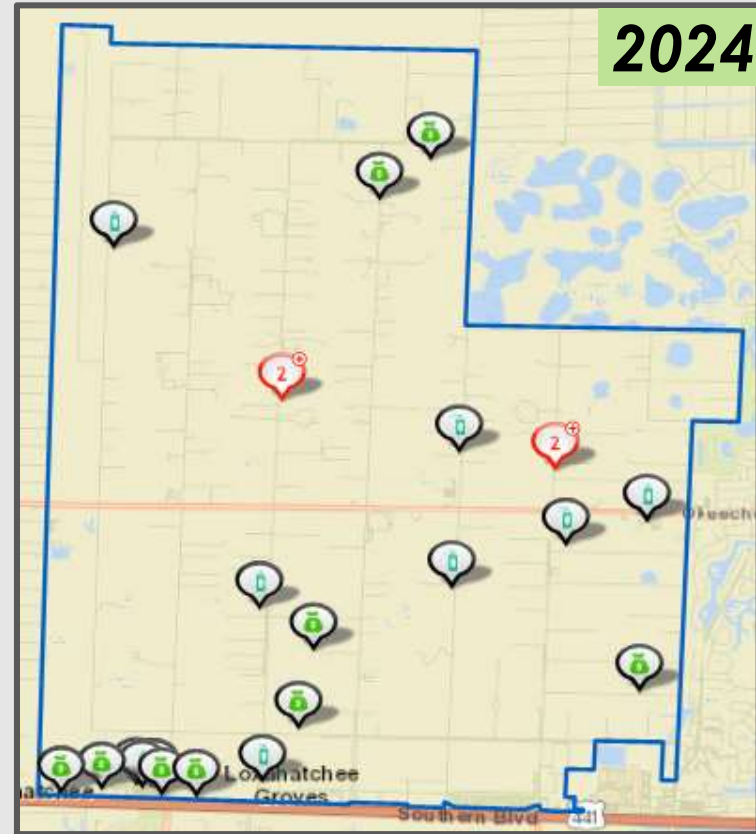
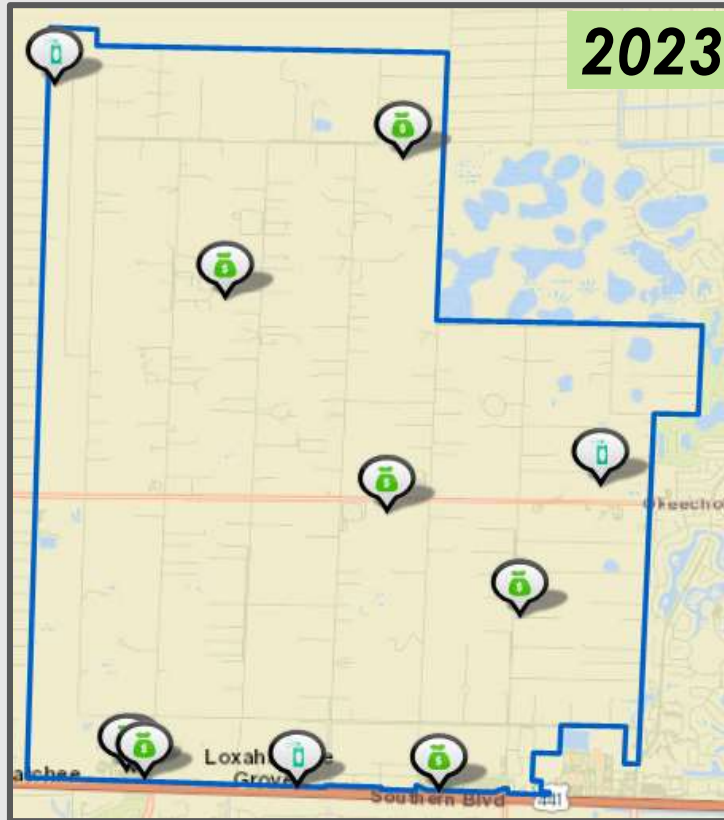




Stolen Vehicles and Recoveries		2023	2024
 Stolen Vehicles		12	10
 Stolen Vehicle Recoveries		8	2
Total		20	12

Property Crime

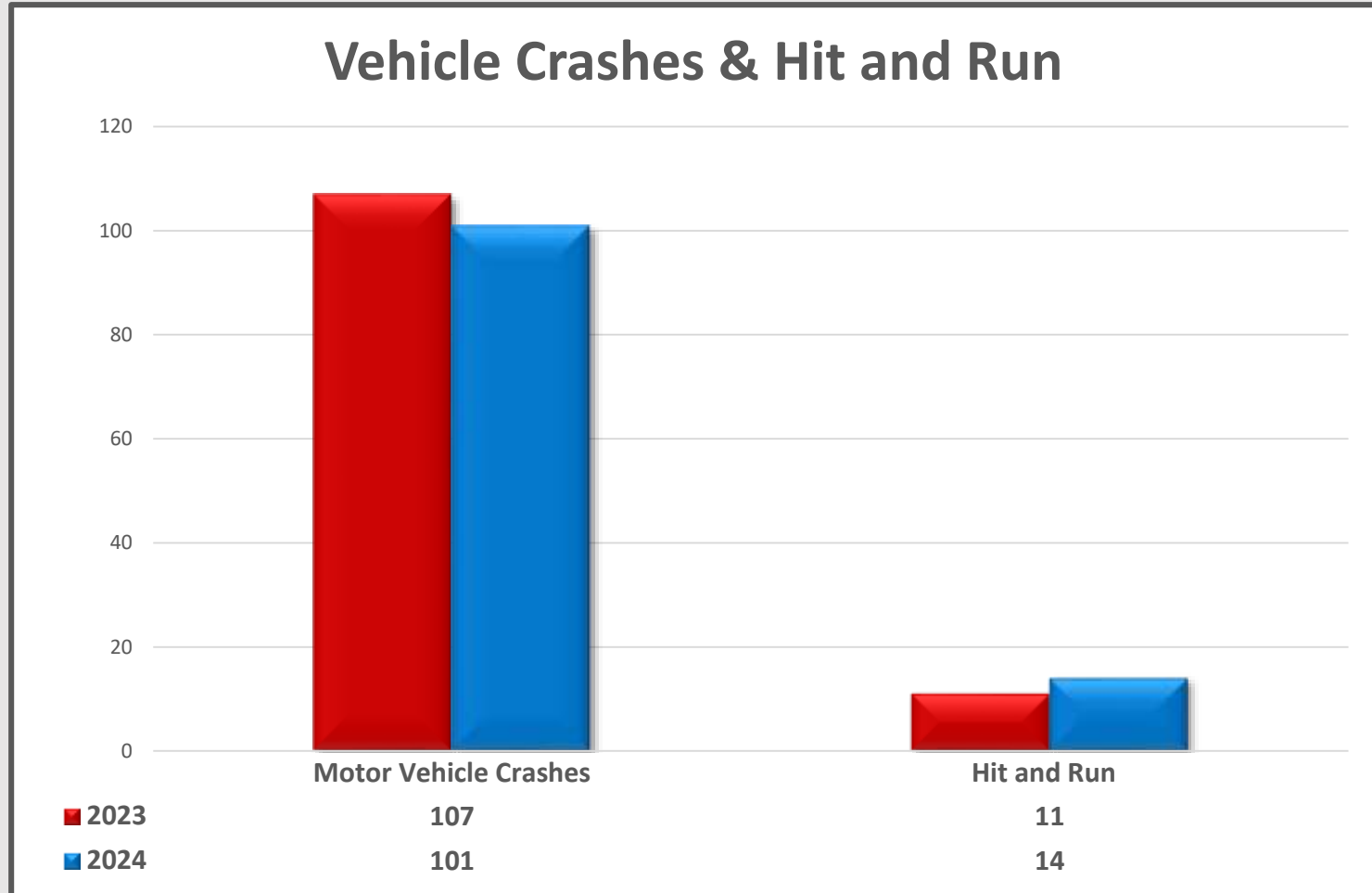


Map of Theft and Vandalism



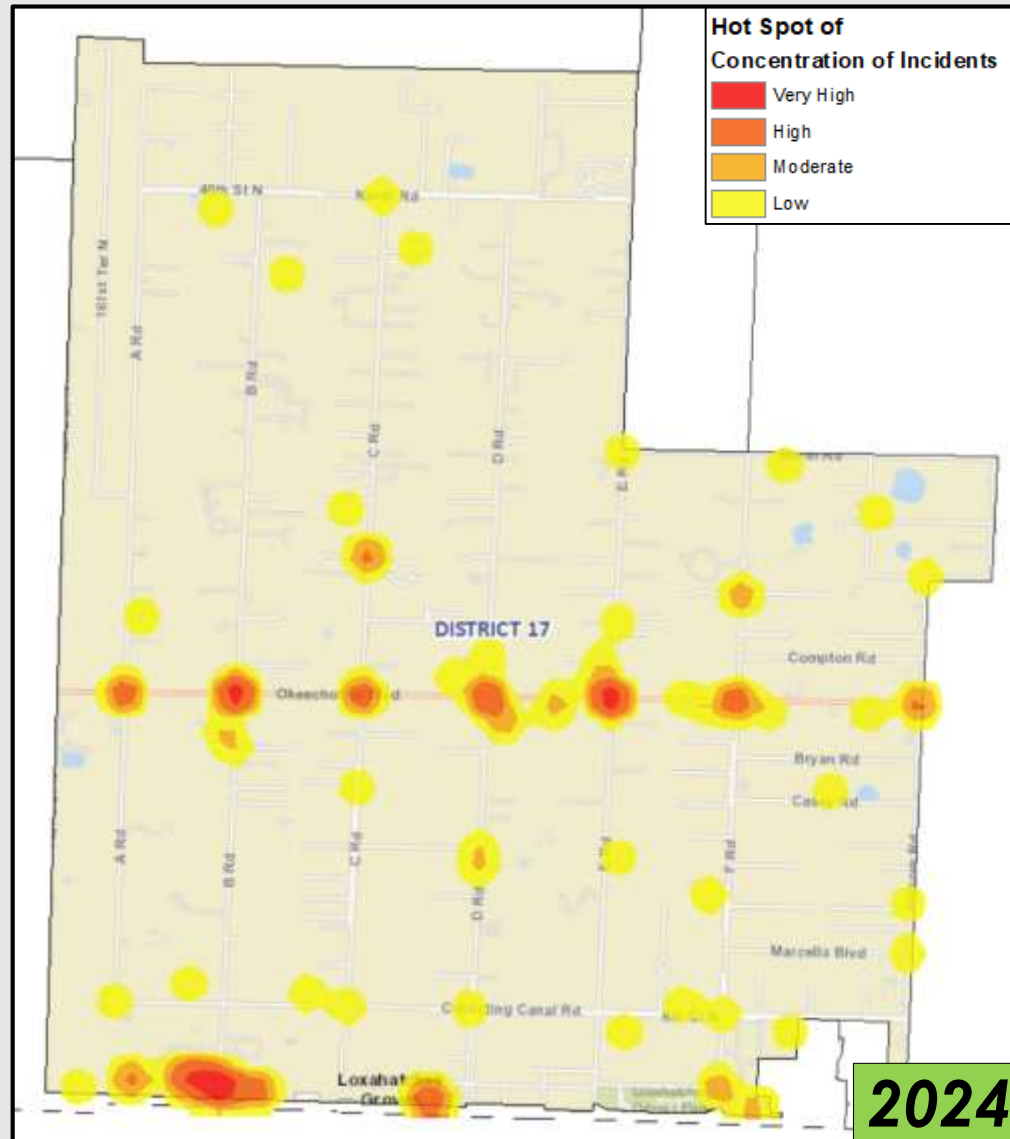
Theft and Vandalism		2023	2024
	Theft	7	13
	Vandalism	4	11
Total		11	24

Accidents

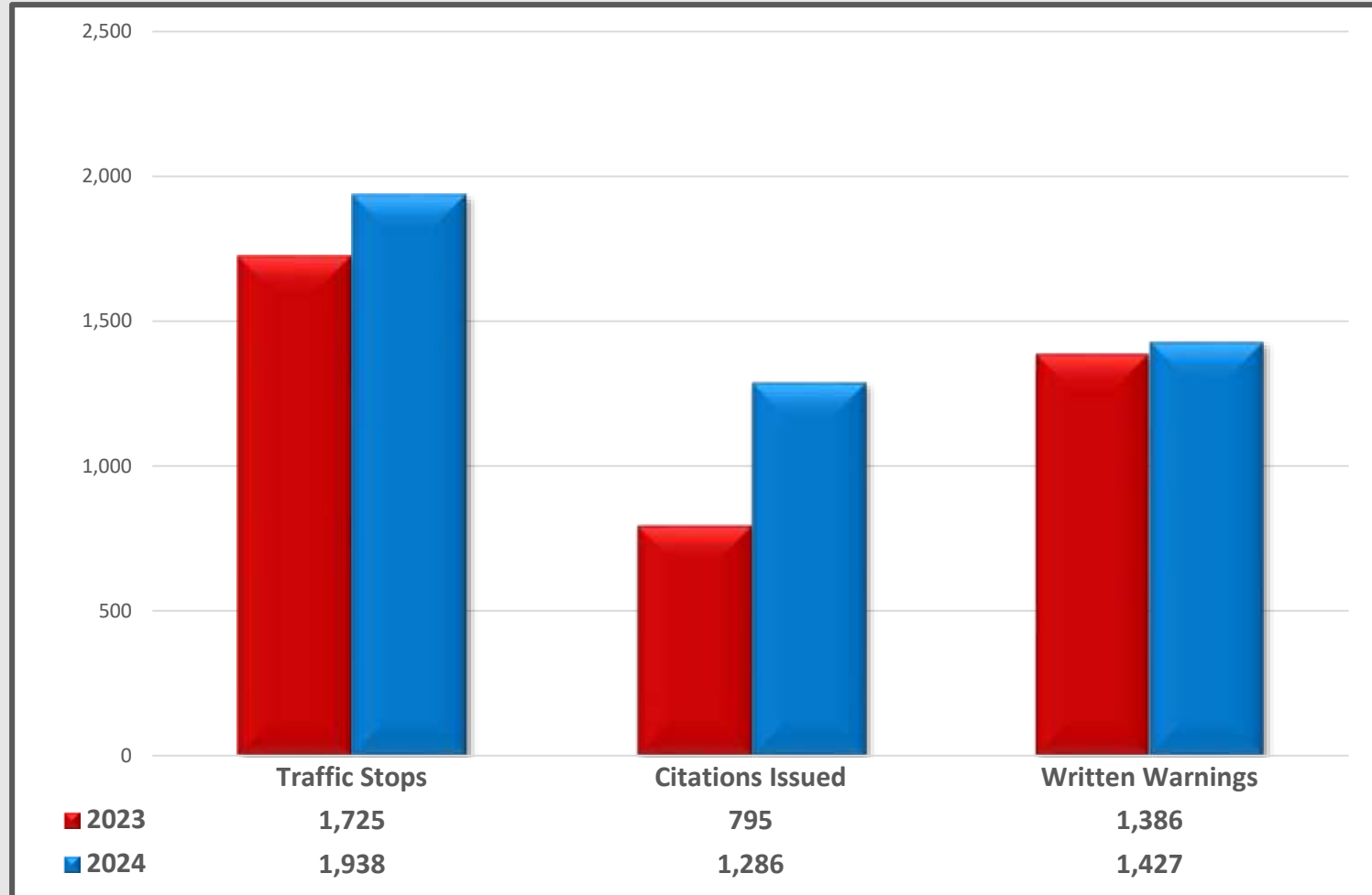


Case Number incidents Only

Map of Accidents

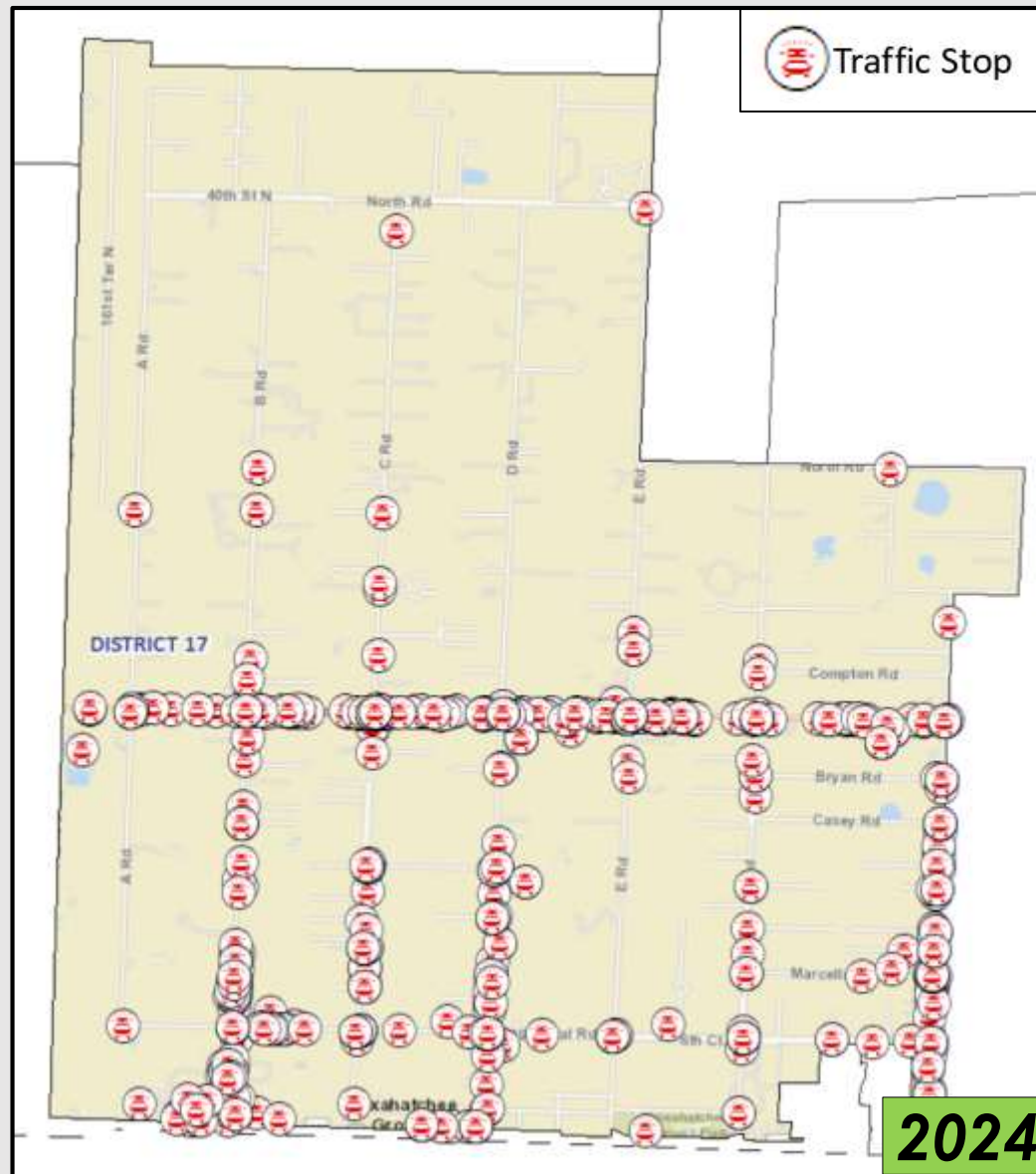


Traffic Stops, Citations and Written Warnings



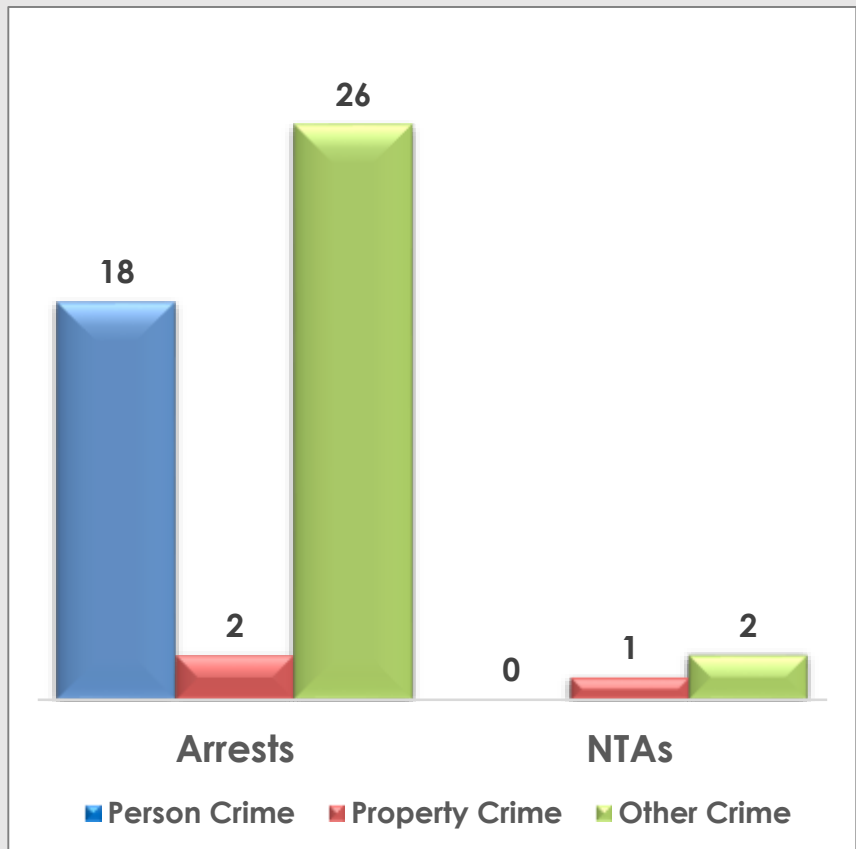
Data Source: P1/CAD (Traffic stops) and TraCs (Written warnings and Citations)

Map of Traffic Stops



2024 Arrests & NTAs

	Crime Type	Arrests	NTAs
Person Crime	Assault	5	0
	Assault - Domestic Related	9	0
	Child Abuse	2	0
	Human Trafficking	1	0
	Shooting	1	0
Property Crime	Burglary to Residence	1	0
	Embezzlement/Fraud	1	0
	Shoplifting	0	1
Other Crime	Domestic	2	0
	Drunk Driver	5	0
	Felony	4	0
	Misdemeanor	4	0
	Serving Warrant / Capias	8	0
	Traffic Stop	2	2
	Trespassing	1	0
Total		46	3





Palm Beach State College

15845 Southern Blvd. Loxahatchee, FL

2024 Calls for Service by Description

Incident Type	Incident Count	Incident Type	Incident Count
911 Hangup	12	Hit and Run	1
Alarm Government	5	Man Down/Sick Person	2
Alarm Hold Up/Panic	1	Mentally Disturbed Person	1
Assault	1	Motor Vehicle Crash	3
Ass to Another Department	1	Special Detail	4
Burglary Construction	1	Suspicious Incident	3
Conduct Investigation	1	Suspicious Vehicle	1
Disturbance	1	Theft/Larceny	1
Environmental Crime	1	Unwanted Guest	1
Fire	1	Vehicle Stop	1
Total 43			

Self-initiated calls are excluded from this data

Publix Plaza (Southern Blvd and B Rd)

2024 Calls for Service by Description

Incident Type	Incident Count	Incident Type	Incident Count
911 Hangup	26	Juvenile Trouble	1
Abandoned Vehicle	1	Lost/Found Property	4
Accidental Injury	2	Man Down/Sick Person	5
Alarm	6	Motor Vehicle Crash	9
Alarm Hold Up/Panic	2	Motor Vehicle Crash With Injuries	1
Alarm Misc/Municipality	17	Police Service Call	18
Animal Call	4	Prisoner Transport	1
Assault	3	Problem Solving Traffic	1
Assault Just Occurred	1	Reckless Driver	1
Assistance To Another Department	1	Robbery Person Armed	1
Burglary Vehicle	1	Serving Civil Process	5
Civil Matter	2	Serving Warrant	1
Contact	1	Shoplifting	3
Disabled Vehicle	1	Shoplifting In Progress	1
Disturbance	6	Special Detail	7
Disturbance Armed	2	Suspicious Incident	4
Disturbance In Progress	6	Suspicious Person	11
Domestic	3	Suspicious Vehicle	6
Drunk Driver	1	Theft/Larceny	3
Felony	1	Trespassing	6
Forgery/Counterfeit	1	Unwanted Guest	9
Hit And Run	2	Vandalism	2
Information	3	Welfare Check	4
Total 197			

Self-initiated calls are excluded from this data

Data Source: Crimeview Dashboard

Map of Publix Plaza 2024 Calls for Service



Community Service

**Operation Safer Roadways
Conversation w/a Deputy (2x) – Tropical Smoothie
WAWA Grand Opening
Spring Carnival – Lox Groves PTO
Trunk or Treat – Lox Groves Elementary
Veteran's Day Parade
Toy Drive – Lox Groves Elementary**



Completed by:
Lillian Arvelo
Criminal Intelligence Analyst
Crime Analysis Unit