

RESOLUTION 2022-

**RESOLUTION OF THE TOWN COUNCIL OF THE TOWN OF LOS GATOS
CONFIRMING DIAGRAM AND ASSESSMENT,
AND LEVYING AND AUTHORIZING COLLECTION OF ASSESSMENTS FOR
LANDSCAPE AND LIGHTING ASSESSMENT DISTRICT NO. 1 -
BLACKWELL DRIVE BENEFIT ZONE
FOR FISCAL YEAR 2022/23**

WHEREAS, on April 19, 2022, the Town Council ordered the Town Engineer to prepare and file a report regarding Landscape and Lighting Assessment District No. 1 - Blackwell Drive Benefit Zone regarding the improvements in the District and proposed assessments to support those improvements; and

WHEREAS, the Town Engineer prepared and filed that report; and

WHEREAS, the Town Council considered and approved that report; and

WHEREAS, the Engineer's Report contains a detailed description of the improvements in the District, the boundaries of the District, and the proposed assessments upon assessable lots and parcels of land within the District; and

WHEREAS, on May 3, 2022, the Town Council adopted Resolution No. 2022-025 declaring its intention to levy and collect assessments in Landscape and Lighting District No. 1 - Blackwell Drive Benefit Zone, and set the matter for public hearing in accordance with State law; and

WHEREAS, notice of the public hearing was duly mailed and published in accordance with State law; and

WHEREAS, the public hearing on the proposed levy of assessments was held by the Town Council on June 21, 2022, at which time all interested persons present were heard; and

WHEREAS, the proposed assessments are not proposed to be increased from any previous year; and

WHEREAS, the Town Council has received and considered all written and oral statements and protests regarding the proposed assessment.

NOW THEREFORE, BE IT RESOLVED:

1. The diagram and assessment attached hereto as Parts C and D are approved.
2. This Resolution shall constitute the levy of assessment for Landscape and Lighting Assessment District No. 1 - Blackwell Drive Benefit Zone, for Fiscal Year 2022/23.
3. The Town Clerk shall transmit a certified copy of this Resolution to the Tax Collector of Santa Clara County for entry on the County Assessment Roll opposite each lot or parcel of land in the amount assessed pursuant to the Resolution, and collection pursuant to Streets and Highways Code Sec. 22646 and payment to the Town pursuant to Streets and Highways Code Sec. 22647.

PASSED AND ADOPTED at a regular meeting of the Town Council of the Town of Los Gatos held on the 21st day of June 2022 by the following vote:

SIGNED:

MAYOR OF THE TOWN OF LOS GATOS
LOS GATOS, CALIFORNIA

DATE: _____

ATTEST:

TOWN CLERK
LOS GATOS, CALIFORNIA

DATE: _____

PART C

ASSESSMENT ROLL FISCAL YEAR 2022/23

BLACKWELL DRIVE BENEFIT ZONE

Special Assessment No.	Amount of Assessment	Property Description
Lot 1	\$632	424-12-123
Lot 2	632	424-12-124
Lot 3	632	424-12-125
Lot 4	632	424-12-126
Lot 5	632	424-12-127
Total Assessment:	\$3,160	

The lines and dimensions of each parcel are those shown on the maps of the County Assessor of the County of Santa Clara and the County assessment roll.

METHOD OF APPORTIONMENT OF ASSESSMENT

The total amount of the assessment was apportioned equally to all the lots within the Blackwell Drive Benefit Zone of Landscape and Lighting Assessment District No. 1.

PROPERTY OWNERS LIST

APN	Owner
42412123	SUBRAMANYAM & BANGALORE TRUST
42412124	VUPPUNUTULA VENKAT REDDY AND REDDY SAHITHI
42412125	URRICARIET CHRISTIAN M & MARTINEZ-VISBAL
42412126	JOSHI ANILA & ROHIT
42412127	MORADI MOSTAFA

Median Island to be Maintained

BLACKWELL DR

NATIONAL AV

369 Blackwell
373 Blackwell
377 Blackwell
381 Blackwell
15385 National

1 2 3 4 5

424-12-123 424-12-124 424-12-125 424-12-126 424-12-127

Area Maintained by
Vasona Heights
Benefit Zone

NORTH
Not To Scale

Blackwell Drive Benefit Zone
Landscaping & Lighting Assessment District No. 1



Not To Scale

Blackwell Drive Benefit Zone
Landscaping & Lighting Assessment District No. 1

RESOLUTION 2022-

RESOLUTION OF THE TOWN COUNCIL OF THE TOWN OF LOS GATOS CONFIRMING DIAGRAM AND ASSESSMENT, AND LEVYING AND AUTHORIZING COLLECTION OF ASSESSMENTS FOR LANDSCAPE AND LIGHTING ASSESSMENT DISTRICT NO. 1 - KENNEDY MEADOWS BENEFIT ZONE FOR FISCAL YEAR 2022/23

WHEREAS, on April 19, 2022, the Town Council ordered the Town Engineer to prepare and file a report regarding Landscape and Lighting Assessment District No. 1 - Kennedy Meadows Benefit Zone regarding the improvements in the District and proposed assessments to support those improvements; and

WHEREAS, the Town Engineer prepared and filed that report; and

WHEREAS, the Town Council considered and approved that report; and

WHEREAS, the Engineer's Report contains a detailed description of the improvements in the District, the boundaries of the District, and the proposed assessments upon assessable lots and parcels of land within the District; and

WHEREAS, on May 3, 2022, the Town Council adopted Resolution No. 2022-026 declaring its intention to levy and collect assessments in Landscape and Lighting District No. 1 - Kennedy Meadows Benefit Zone, and set the matter for public hearing in accordance with State law; and

WHEREAS, notice of the public hearing was duly mailed and published in accordance with State law; and

WHEREAS, the public hearing on the proposed levy of assessments was held by the Town Council on June 21, 2022, at which time all interested persons present were heard; and

WHEREAS, the proposed assessments are not proposed to be increased from any previous year; and

WHEREAS, the Town Council has received and considered all written and oral statements and protests regarding the proposed assessment.

NOW THEREFORE, BE IT RESOLVED:

1. The diagram and assessment attached hereto as Parts C and D are approved.
2. This Resolution shall constitute the levy of assessment for Landscape and Lighting Assessment District No. 1 - Kennedy Meadows Benefit Zone, for Fiscal Year 2022/23.
3. The Town Clerk shall transmit a certified copy of this Resolution to the Tax Collector of Santa Clara County for entry on the County Assessment Roll opposite each lot or parcel of land in the amount assessed pursuant to the Resolution, and collection pursuant to Streets and Highways Code Sec. 22646 and payment to the Town pursuant to Streets and Highways Code Sec. 22647.

PASSED AND ADOPTED at a regular meeting of the Town Council of the Town of Los Gatos held on the 21st day of June 2022 by the following vote:

SIGNED:

MAYOR OF THE TOWN OF LOS GATOS
LOS GATOS, CALIFORNIA

DATE: _____

ATTEST:

TOWN CLERK
LOS GATOS, CALIFORNIA

DATE: _____

PART C

ASSESSMENT ROLL FISCAL YEAR 2022/23

KENNEDY MEADOWS BENEFIT ZONE

Special Assessment No.	Amount of Assessment	Property Description
Lot 1	\$685.00	532-18-050
Lot 2	685.00	532-18-049
Lot 3	685.00	532-18-048
Lot 4	685.00	532-18-047
Lot 5	685.00	532-18-052
Lot 6	685.00	532-18-063
Lot 7	685.00	532-18-062
Lot 8	685.00	532-18-061
Lot 9	685.00	532-18-060
Lot 10	685.00	532-18-059
Lot 11	685.00	532-18-058
Lot 12	685.00	532-18-057
Lot 13	685.00	532-18-056
Lot 14	685.00	532-18-055
Lot 15	685.00	532-18-054
Total Assessment:	\$10,275	

The lines and dimensions of each parcel are those shown on the maps of the County Assessor of the County of Santa Clara and the County assessment roll.

METHOD OF APPORTIONMENT OF ASSESSMENT

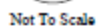
The total amount of the assessment was apportioned equally to all the lots within Kennedy Meadows Benefit Zone of Landscape and Lighting Assessment District No. 1.

KENNEDY MEADOWS BENEFIT ZONE

PROPERTY OWNERS LIST

APN	Owner
53218047	DAMORE EDWARD & KIMBERLY
53218048	WIEDERHOLD ROBERT P & MELINDA A TRUSTEE
53218049	JEEVUNJEE ADAM & MARIYA
53218050	HIRSCHMAN WILLIAM
53218052	MONTECILLO FAMILY TRUST
53218054	HACKER MARK K TRUSTEE
53218055	JENKINS WILLIAM D JR & JULIE C
53218056	LOS GATOS SARATOGA LLC SERIES A
53218057	LUNDSTROM FAMILY TRUST
53218058	CALI A STEVE & LORI A TRUSTEE
53218059	HUMPHRIES SIMON & SHEILA H TRUSTEE
53218060	HUBLOU RANI
53218061	SCHENKEL SCOTT F & KIMBERLY L TRUSTEE
53218062	THOMPSON P & S FAM TRUST
53218063	BIBAUD SCOTT A & SUSAN M TRUSTEE

The map displays a residential area with 15 numbered lots. The streets shown are S Kennedy Rd, Kennedy Ct, Forrester Rd, Teresita, and Kennedy Rd. Areas A and B are marked with a dotted pattern, indicating they are maintained by the Kennedy Meadows Benefit Zone. A legend in the bottom left corner shows a dotted rectangle with the text 'Area Maintained by Kennedy Meadows Benefit Zone'. Lot 11 is labeled 'Not a part.' and is not shaded. Various lot numbers (e.g., 101, 102, 103, 104, 105, 106, 107, 108, 109, 110, 111, 112) and parcel identifiers (e.g., 532-18-003, 532-18-004, 532-18-005, 532-18-006, 532-18-007, 532-18-008, 532-18-009, 532-18-010, 532-18-011, 532-18-012, 532-18-013, 532-18-014, 532-18-015, 532-18-016, 532-18-017, 532-18-018, 532-18-019, 532-18-020, 532-18-021, 532-18-022, 532-18-023, 532-18-024, 532-18-025, 532-18-026, 532-18-027, 532-18-028, 532-18-029, 532-18-030, 532-18-031, 532-18-032, 532-18-033, 532-18-034, 532-18-035, 532-18-036, 532-18-037, 532-18-038, 532-18-039, 532-18-040, 532-18-041, 532-18-042, 532-18-043, 532-18-044, 532-18-045, 532-18-046, 532-18-047, 532-18-048, 532-18-049, 532-18-050, 532-18-051, 532-18-052, 532-18-053, 532-18-054, 532-18-055, 532-18-056, 532-18-057, 532-18-058, 532-18-059, 532-18-060, 532-18-061, 532-18-062, 532-18-063, 532-18-064, 532-18-065, 532-18-066, 532-18-067, 532-18-068, 532-18-069, 532-18-070, 532-18-071, 532-18-072, 532-18-073, 532-18-074, 532-18-075, 532-18-076, 532-18-077, 532-18-078, 532-18-079, 532-18-080, 532-18-081, 532-18-082, 532-18-083, 532-18-084, 532-18-085, 532-18-086, 532-18-087, 532-18-088, 532-18-089, 532-18-090, 532-18-091, 532-18-092, 532-18-093, 532-18-094, 532-18-095, 532-18-096, 532-18-097, 532-18-098, 532-18-099, 532-18-100, 532-18-101, 532-18-102, 532-18-103, 532-18-104, 532-18-105, 532-18-106, 532-18-107, 532-18-108, 532-18-109, 532-18-110, 532-18-111, 532-18-112, 532-18-113, 532-18-114, 532-18-115, 532-18-116, 532-18-117, 532-18-118, 532-18-119, 532-18-120, 532-18-121, 532-18-122, 532-18-123, 532-18-124, 532-18-125, 532-18-126, 532-18-127, 532-18-128, 532-18-129, 532-18-130, 532-18-131, 532-18-132, 532-18-133, 532-18-134, 532-18-135, 532-18-136, 532-18-137, 532-18-138, 532-18-139, 532-18-140, 532-18-141, 532-18-142, 532-18-143, 532-18-144, 532-18-145, 532-18-146, 532-18-147, 532-18-148, 532-18-149, 532-18-150, 532-18-151, 532-18-152, 532-18-153, 532-18-154, 532-18-155, 532-18-156, 532-18-157, 532-18-158, 532-18-159, 532-18-160, 532-18-161, 532-18-162, 532-18-163, 532-18-164, 532-18-165, 532-18-166, 532-18-167, 532-18-168, 532-18-169, 532-18-170, 532-18-171, 532-18-172, 532-18-173, 532-18-174, 532-18-175, 532-18-176, 532-18-177, 532-18-178, 532-18-179, 532-18-180, 532-18-181, 532-18-182, 532-18-183, 532-18-184, 532-18-185, 532-18-186, 532-18-187, 532-18-188, 532-18-189, 532-18-190, 532-18-191, 532-18-192, 532-18-193, 532-18-194, 532-18-195, 532-18-196, 532-18-197, 532-18-198, 532-18-199, 532-18-200, 532-18-201, 532-18-202, 532-18-203, 532-18-204, 532-18-205, 532-18-206, 532-18-207, 532-18-208, 532-18-209, 532-18-210, 532-18-211, 532-18-212, 532-18-213, 532-18-214, 532-18-215, 532-18-216, 532-18-217, 532-18-218, 532-18-219, 532-18-220, 532-18-221, 532-18-222, 532-18-223, 532-18-224, 532-18-225, 532-18-226, 532-18-227, 532-18-228, 532-18-229, 532-18-230, 532-18-231, 532-18-232, 532-18-233, 532-18-234, 532-18-235, 532-18-236, 532-18-237, 532-18-238, 532-18-239, 532-18-240, 532-18-241, 532-18-242, 532-18-243, 532-18-244, 532-18-245, 532-18-246, 532-18-247, 532-18-248, 532-18-249, 532-18-250, 532-18-251, 532-18-252, 532-18-253, 532-18-254, 532-18-255, 532-18-256, 532-18-257, 532-18-258, 532-18-259, 532-18-260, 532-18-261, 532-18-262, 532-18-263, 532-18-264, 532-18-265, 532-18-266, 532-18-267, 532-18-268, 532-18-269, 532-18-270, 532-18-271, 532-18-272, 532-18-273, 532-18-274, 532-18-275, 532-18-276, 532-18-277, 532-18-278, 532-18-279, 532-18-280, 532-18-281, 532-18-282, 532-18-283, 532-18-284, 532-18-285, 532-18-286, 532-18-287, 532-18-288, 532-18-289, 532-18-290, 532-18-291, 532-18-292, 532-18-293, 532-18-294, 532-18-295, 532-18-296, 532-18-297, 532-18-298, 532-18-299, 532-18-300, 532-18-301, 532-18-302, 532-18-303, 532-18-304, 532-18-305, 532-18-306, 532-18-307, 532-18-308, 532-18-309, 532-18-310, 532-18-311, 532-18-312, 532-18-313, 532-18-314, 532-18-315, 532-18-316, 532-18-317, 532-18-318, 532-18-319, 532-18-320, 532-18-321, 532-18-322, 532-18-323, 532-18-3



Copyright Clearance Center, Inc. 222 Rosewood Drive, Danvers, MA 01923. www.copyright.com

RESOLUTION 2022-

RESOLUTION OF THE TOWN COUNCIL OF THE TOWN OF LOS GATOS CONFIRMING DIAGRAM AND ASSESSMENT, AND LEVYING AND AUTHORIZING COLLECTION OF ASSESSMENTS FOR LANDSCAPE AND LIGHTING ASSESSMENT DISTRICT NO. 1 - SANTA ROSA HEIGHTS BENEFIT ZONE FOR FISCAL YEAR 2022/23

WHEREAS, on April 19, 2022, the Town Council ordered the Town Engineer to prepare and file a report regarding Landscape and Lighting Assessment District No. 1 - Santa Rosa Heights Benefit Zone regarding the improvements in the District and proposed assessments to support those improvements; and

WHEREAS, the Town Engineer prepared and filed that report; and

WHEREAS, the Town Council considered and approved that report; and

WHEREAS, the Engineer's Report contains a detailed description of the improvements in the District, the boundaries of the District, and the proposed assessments upon assessable lots and parcels of land within the District; and

WHEREAS, on May 3, 2022, the Town Council adopted Resolution No. 2022-027 declaring its intention to levy and collect assessments in Landscape and Lighting District No. 1 - Santa Rosa Heights Benefit Zone, and set the matter for public hearing in accordance with State law; and

WHEREAS, notice of the public hearing was duly mailed and published in accordance with State law; and

WHEREAS, the public hearing on the proposed levy of assessments was held by the Town Council on June 21, 2022, at which time all interested persons present were heard; and

WHEREAS, the proposed assessments are not proposed to be increased from any previous year; and

WHEREAS, the Town Council has received and considered all written and oral statements and protests regarding the proposed assessment.

NOW THEREFORE, BE IT RESOLVED:

1. The diagram and assessment attached hereto as Parts C and D are approved.
2. This Resolution shall constitute the levy of assessment for Landscape and Lighting Assessment District No. 1 - Santa Rosa Heights Benefit Zone, for Fiscal Year 2022/23.
3. The Town Clerk shall transmit a certified copy of this Resolution to the Tax Collector of Santa Clara County for entry on the County Assessment Roll opposite each lot or parcel of land in the amount assessed pursuant to the Resolution, and collection pursuant to Streets and Highways Code Sec. 22646 and payment to the Town pursuant to Streets and Highways Code Sec. 22647.

PASSED AND ADOPTED at a regular meeting of the Town Council of the Town of Los Gatos held on the 21st day of June 2022 by the following vote:

SIGNED:

MAYOR OF THE TOWN OF LOS GATOS
LOS GATOS, CALIFORNIA

DATE: _____

ATTEST:

TOWN CLERK
LOS GATOS, CALIFORNIA

DATE: _____

PART C

ASSESSMENT ROLL FISCAL YEAR 2022/23

SANTA ROSA HEIGHTS BENEFIT ZONE

Special Assessment No.	Amount of Assessment	Property Description
Lot 1	\$300.00	537-31-001
Lot 2	300.00	537-31-002
Lot 3	300.00	537-31-003
Lot 4	300.00	537-31-022
Lot 5	300.00	537-31-023
Lot 6	300.00	537-31-006
Lot 7	300.00	537-31-007
Lot 8	300.00	537-31-008
Lot 9	300.00	537-31-009
Lot 10	300.00	537-31-010
Lot 11	300.00	537-31-011
Lot 12	300.00	537-31-012
Lot 13	300.00	537-31-013
Lot 14	300.00	537-31-014
Lot 15	300.00	537-31-015
Total Assessment:	\$4,500	

The lines and dimensions of each parcel are those shown on the maps of the County Assessor of the County of Santa Clara and the County assessment roll.

METHOD OF APPORTIONMENT OF ASSESSMENT

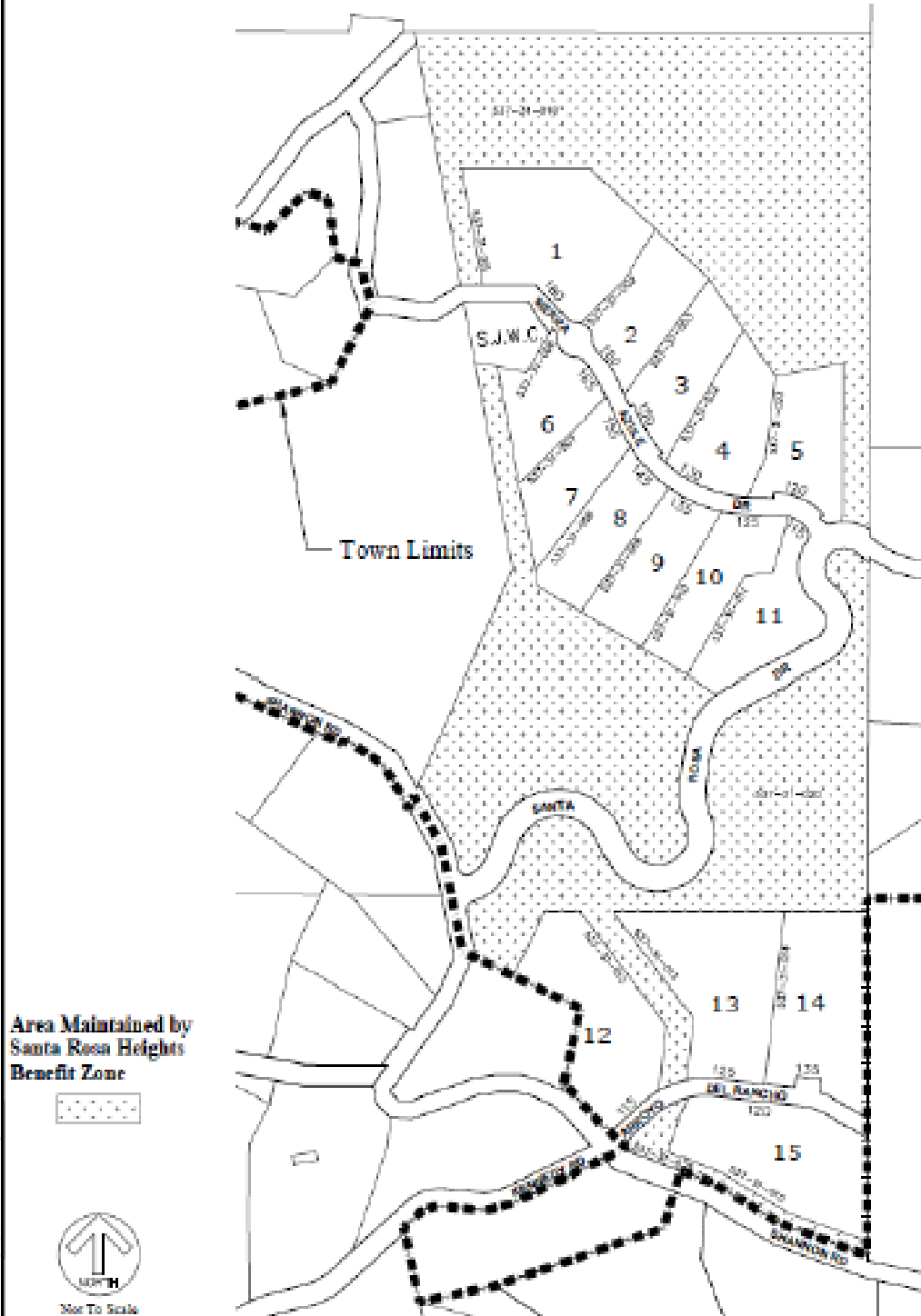
The total amount of the assessment was apportioned equally to all the lots within Santa Rosa Heights Benefit Zone of Landscape and Lighting Assessment District No. 1.

SANTA ROSA HEIGHTS BENEFIT ZONE

PROPERTY OWNERS LIST

APN	Owner
53731001	JAIN VIVEK TRUSTEE
53731002	ENTIN BRUCE L & PESIA TRUSTEE
53731003	SILVESTRI CHESTER J & IRENE N TRUSTEE
53731006	HWANG MING-YUN & JENNY WEN-CHI TRUSTEE
53731007	ZOHOURI SAEED TRUSTEE
53731008	KERSCHBAUM MANFRED J
53731009	TAHMASSEBI FAMILY TRUST
53731010	HOLT ALEXANDER & NATALIE
53731011	SINGH JAGDEEP & ROSHNI TRUSTEE
53731012	PANCHAL NATWARLAL M & GITA N
53731013	JOSEPH AND SUSAN P LAM
53731014	HERNANDEZ JOHN B & JACKSON EVA TRUSTEE
53731015	AMARAL ROBERT H JR TRUSTEE
53731022	POULOS LOUIS
53731023	RAJAN SHANTHI

PART "D"
Assessment Diagram



Area Maintained by
Santa Rosa Heights
Benefit Zone



Not To Scale

Santa Rosa Heights Benefit Zone
Landscaping & Lighting Assessment District No. 1

RESOLUTION 2022-

RESOLUTION OF THE TOWN COUNCIL OF THE TOWN OF LOS GATOS CONFIRMING DIAGRAM AND ASSESSMENT, AND LEVYING AND AUTHORIZING COLLECTION OF ASSESSMENTS FOR LANDSCAPE AND LIGHTING ASSESSMENT DISTRICT NO. 1 - VASONA HEIGHTS BENEFIT ZONE FOR FISCAL YEAR 2022/23

WHEREAS, on April 19, 2022, the Town Council ordered the Town Engineer to prepare and file a report regarding Landscape and Lighting Assessment District No. 1 - Vasona Heights Benefit Zone regarding the improvements in the District and proposed assessments to support those improvements; and

WHEREAS, the Town Engineer prepared and filed that report; and

WHEREAS, the Town Council considered and approved that report; and

WHEREAS, the Engineer's Report contains a detailed description of the improvements in the District, the boundaries of the District, and the proposed assessments upon assessable lots and parcels of land within the District; and

WHEREAS, on May 3, 2022, the Town Council adopted Resolution No. 2022-028 declaring its intention to levy and collect assessments in Landscape and Lighting District No. 1 - Vasona Heights Benefit Zone, and set the matter for public hearing in accordance with State law; and

WHEREAS, notice of the public hearing was duly mailed and published in accordance with State law; and

WHEREAS, the public hearing on the proposed levy of assessments was held by the Town Council on June 21, 2022, at which time all interested persons present were heard; and

WHEREAS, the proposed assessments are not proposed to be increased from any previous year; and

WHEREAS, the Town Council has received and considered all written and oral statements and protests regarding the proposed assessment,

NOW THEREFORE, BE IT RESOLVED:

1. The diagram and assessment attached hereto as Parts C and D are approved.
2. This Resolution shall constitute the levy of assessment for Landscape and Lighting Assessment District No. 1 - Vasona Heights Benefit Zone, for Fiscal Year 2022/23.
3. The Town Clerk shall transmit a certified copy of this Resolution to the Tax Collector of Santa Clara County for entry on the County Assessment Roll opposite each lot or parcel of land in the amount assessed pursuant to the Resolution, and collection pursuant to Streets and Highways Code Sec. 22646 and payment to the Town pursuant to Streets and Highways Code Sec. 22647.

PASSED AND ADOPTED at a regular meeting of the Town Council of the Town of Los Gatos held on the 21st day of June 2022 by the following vote:

SIGNED:

MAYOR OF THE TOWN OF LOS GATOS
LOS GATOS, CALIFORNIA

DATE: _____

ATTEST:

TOWN CLERK
LOS GATOS, CALIFORNIA

DATE: _____

PART C
ASSESSMENT ROLL
FISCAL YEAR 2022/23

VASONA HEIGHTS BENEFIT ZONE

Special Assessment No.	Amount of Assessment	Property Description
Lot 1	\$295.00	529-13-056
Lot 2	295.00	529-13-055
Lot 3	295.00	529-13-054
Lot 4	295.00	529-13-053
Lot 5	295.00	529-13-052
Lot 6	295.00	529-13-051
Lot 7	295.00	529-13-049
Lot 8	295.00	529-13-048
Lot 9	295.00	529-13-047
Lot 10	295.00	529-13-046
Lot 11	295.00	529-13-044
Lot 12	295.00	529-13-043
Lot 13	295.00	529-13-042
Lot 14	295.00	529-13-041
Lot 15	295.00	529-13-040
Lot 16	295.00	529-13-039
Lot 17	295.00	529-13-038
Lot 18	295.00	529-13-037
Lot 19	295.00	529-13-036
Lot 20	295.00	529-13-035
Lot 21	295.00	529-13-060
Lot 22	295.00	529-13-061
Lot 23	295.00	529-13-032
Lot 24	295.00	529-13-031
Lot 25	295.00	529-13-030
Lot 26	295.00	529-13-029
Lot 27	295.00	529-13-028
Lot 28	295.00	529-13-063
Lot 29	295.00	529-13-062
Lot 30	295.00	529-13-022
Lot 31	295.00	529-13-021
Lot 32	295.00	529-13-058
Lot 33	295.00	529-13-059
Total Assessment:	\$9,735.00	

METHOD OF APPORTIONMENT OF ASSESSMENT

The lines and dimensions of each parcel are those shown on the maps of the County Assessor of the County of Santa Clara and the County assessment roll.

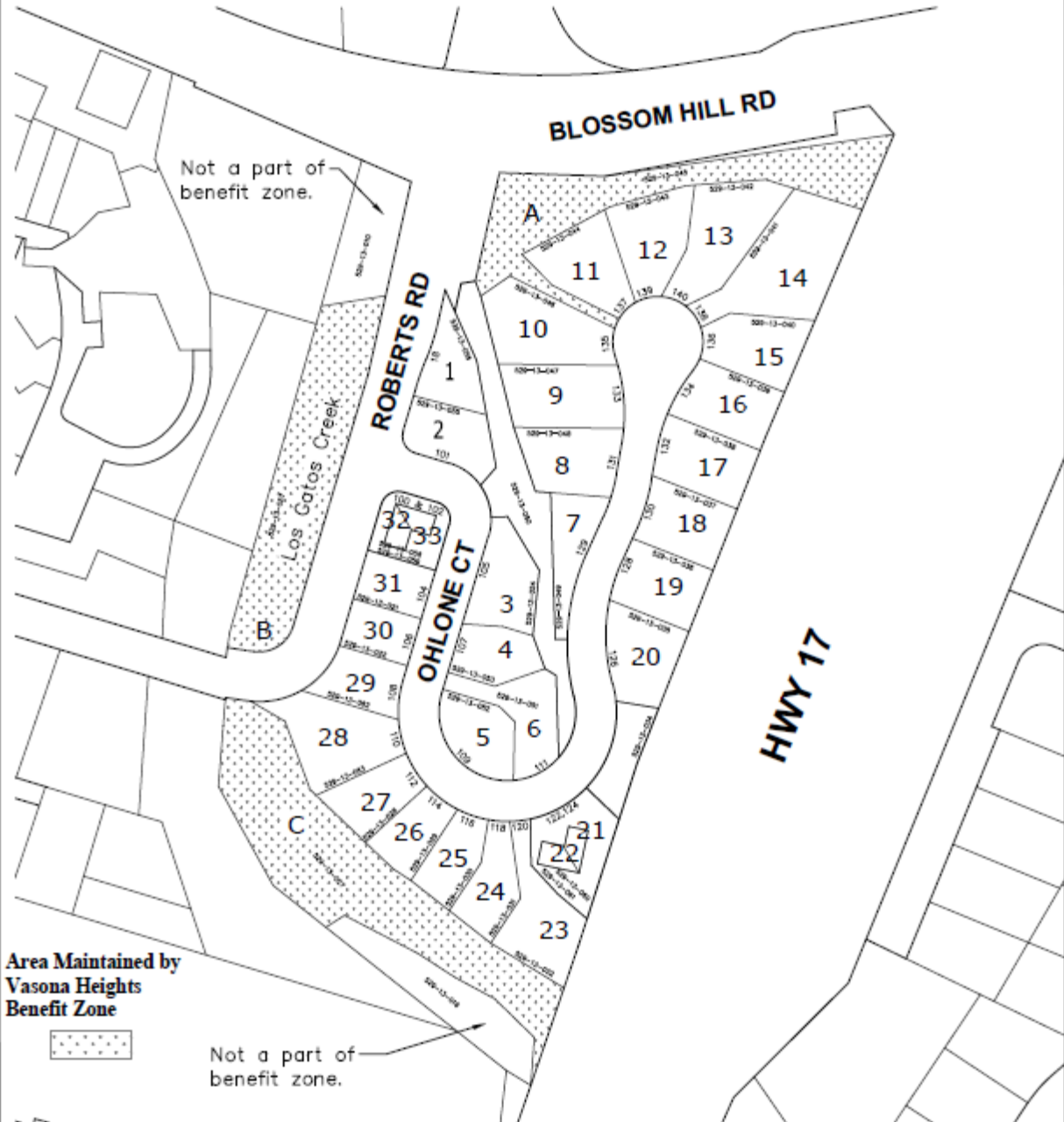
The total amount of the assessment was apportioned equally to all the lots within Vasona Heights Benefit Zone of Landscape and Lighting Assessment District No. 1.

VASONA HEIGHTS BENEFIT ZONE

PROPERTY OWNERS LIST

APN	Owner
52913021	SMITH CAMERON R
52913022	SPLAINE SHANNON C
52913028	GIANNAKOPOULOU K FAMILY TRUST
52913029	DION THOMAS M & CARRIE A
52913030	FAN JAMES & CYNTHIA R
52913031	KLINE DANIEL & SMITE G
52913032	FISK ROY W & LYNN M TRUSTEE
52913035	CHENG JULIE W TRUST
52913036	LEVY MATTHEW & MONITA
52913037	MCCLOSKEY 2014 FAMILY TRUST
52913038	GAVIN JAMES A & KIM J TRUSTEE
52913039	SCHROEDER JACOB AND HOLLY TRUSTEE
52913040	BOESENBERG ALEX & MICHELE TRUSTEE
52913041	SMART JOHN A & BETH A
52913042	PETER G AND TASSIA H BABALIS TRUSTEE
52913043	SMEDT RODNEY C & KATHLEEN E
52913044	ROMUALDAS V BRIZGYS TRUSTEE & ET AL
52913045	LOS GATOS TOWN OF
52913046	RAMEZANE DOUGLAS
52913047	RAMI AND KATHERINE TUYET KANAMA
52913048	WOO SHIRLEY Y TRUSTEE
52913049	ERDEI NICOLAE M JR
52913051	FLECK MATHIAS S AND CAROLINE C
52913052	ABY FAMILY TRUST
52913053	PALFALVI BELA E & LORI C TRUSTEE
52913054	ORTEGA HAFID & DESTINY G
52913055	DAVIDIAN ALEC & BROWN ALANA C
52913056	BODE JON A & JULEE A TRUSTEE
52913058	MONTGOMERY MICHAEL L TRUSTEE
52913059	ANDERSON MARILYN J
52913060	SILVA DENISE
52913061	HALPIN TIM & SHERRI
52913062	SHELL MARY TRUSTEE
52913063	CONOVVER MATTHEW O

PART "D"
Assessment Diagram



Vasona Heights Benefit Zone
Landscaping & Lighting Assessment District No. 1

RESOLUTION 2021-

RESOLUTION OF THE TOWN COUNCIL OF THE TOWN OF LOS GATOS CONFIRMING DIAGRAM AND ASSESSMENT, AND LEVYING AND AUTHORIZING COLLECTION OF ASSESSMENTS FOR LANDSCAPE AND LIGHTING ASSESSMENT DISTRICT NO. 1 - HILLBROOK DRIVE BENEFIT ZONE FOR FISCAL YEAR 2022/23

WHEREAS, on April 19, 2022, the Town Council ordered the Town Engineer to prepare and file a report regarding Landscape and Lighting Assessment District No. 1 - Hillbrook Drive Benefit Zone regarding the improvements in the District and proposed assessments to support those improvements; and

WHEREAS, the Town Engineer prepared and filed that report; and

WHEREAS, the Town Council considered and approved that report; and

WHEREAS, the Engineer's Report contains a detailed description of the improvements in the District, the boundaries of the District, and the proposed assessments upon assessable lots and parcels of land within the District; and

WHEREAS, on May 3, 2022, the Town Council adopted Resolution No. 2022-029 declaring its intention to levy and collect assessments in Landscape and Lighting District No. 1 - Hillbrook Drive Benefit Zone, and set the matter for public hearing in accordance with State law; and

WHEREAS, notice of the public hearing was duly mailed and published in accordance with State law; and

WHEREAS, the public hearing on the proposed levy of assessments was held by the Town Council on June 21, 2022, at which time all interested persons present were heard; and

WHEREAS, the proposed assessments are not proposed to be increased from any previous year; and

WHEREAS, the Town Council has received and considered all written and oral statements and protests regarding the proposed assessment.

NOW THEREFORE, BE IT RESOLVED:

1. The diagram and assessment attached hereto as Parts C and D are approved.
2. This Resolution shall constitute the levy of assessment for Landscape and Lighting Assessment District No. 1 - Hillbrook Drive Benefit Zone, for Fiscal Year 2022/23.
3. The Town Clerk shall transmit a certified copy of this Resolution to the Tax Collector of Santa Clara County for entry on the County Assessment Roll opposite each lot or parcel of land in the amount assessed pursuant to the Resolution, and collection pursuant to Streets and Highways Code Sec. 22646 and payment to the Town pursuant to Streets and Highways Code Sec. 22647.

PASSED AND ADOPTED at a regular meeting of the Town Council of the Town of Los Gatos held on the 21st day of June 2022 by the following vote:

SIGNED:

MAYOR OF THE TOWN OF LOS GATOS
LOS GATOS, CALIFORNIA

DATE: _____

ATTEST:

TOWN CLERK
LOS GATOS, CALIFORNIA

DATE: _____

PART C
ASSESSMENT ROLL
FISCAL YEAR 2022/23

HILLBROOK BENEFIT ZONE

Special Assessment No.	Amount of Assessment	Property Description
Lot 1	\$175.00	523-11-027
Lot 2	175.00	523-11-026
Lot 3	175.00	523-11-025
Lot 4	175.00	523-11-024
Lot 5	175.00	523-11-023
Lot 6	175.00	523-11-022
Lot 7	175.00	523-11-021
Lot 8	175.00	523-11-020
Lot 9	175.00	523-11-019
Lot 10	175.00	523-11-018
Lot 11	175.00	523-07-030
Lot 12	175.00	523-07-029
Lot 13	175.00	523-07-028
Lot 14	175.00	523-07-027
Lot 15	175.00	523-07-026
Lot 16	175.00	523-07-025
Lot 17	175.00	523-07-024
Lot 18	175.00	523-07-023
Lot 19	175.00	523-07-022
Lot 20	175.00	523-07-021
Lot 21	175.00	523-07-020
Lot 22	175.00	523-07-019
Lot 23	175.00	523-07-018
Lot 24	175.00	523-07-017
Lot 25	175.00	523-07-016
Lot 26	175.00	523-07-015
Lot 27	175.00	523-07-014
Lot 28	175.00	523-07-013
Lot 29	175.00	523-07-012
Lot 30	175.00	523-07-011
Lot 31	175.00	523-07-010
Lot 32	175.00	523-07-009
Lot 33	175.00	523-07-008
Lot 34	175.00	523-07-007
Total Assessment:	\$5,950	

**ASSESSMENT ROLL
FISCAL YEAR 2022/23**

HILLBROOK BENEFIT ZONE

The lines and dimensions of each parcel are those shown on the maps of the County Assessor of the County of Santa Clara and the County assessment roll.

METHOD OF APPORTIONMENT OF ASSESSMENT

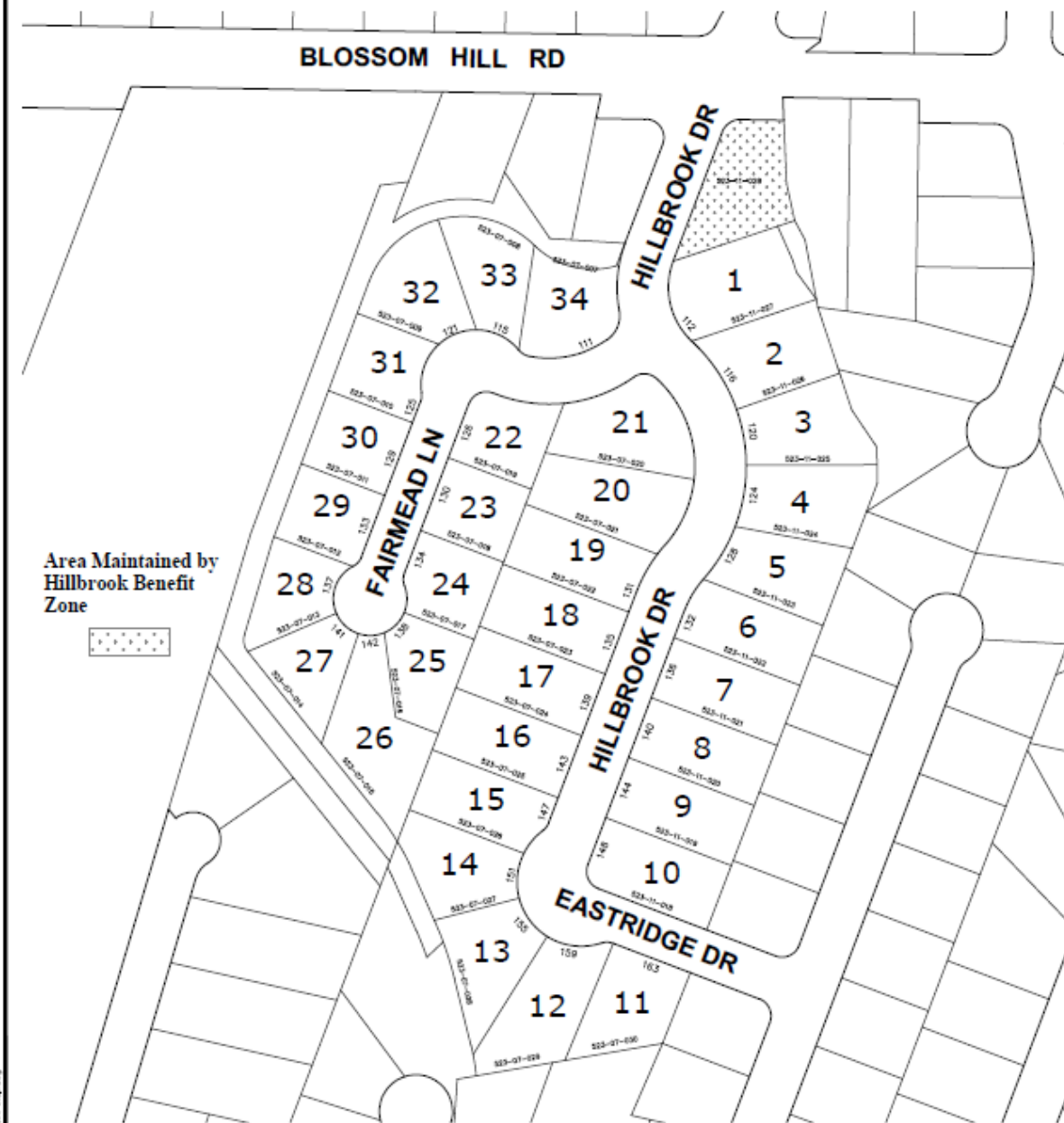
The total amount of the assessment was apportioned equally to all the lots within Landscape and Lighting Assessment District No. 1--Hillbrook Benefit Zone.

HILLBROOK BENEFIT ZONE

PROPERTY OWNERS LIST

APN	Owner
52307007	SCHNEIDER LINDA TRUSTEE
52307008	DESANTIS JUSTIN
52307009	BERGKAMP JAMES J & KIMBERLY L TRUSTEE
52307010	VOSSEN STEPHAN & BOSSEN INGRID
52307011	ZHOU WEN
52307012	FOSTER TROY & VOIGTS ANNE M
52307013	PRASHAD-GASPAR NEERJA
52307014	STEELE NANCY J TRUSTEE
52307015	KIRK JENNIFER TRUSTEE & ET AL
52307016	VIKAS AGARWAL SHALINI & ASHU TRUSTEE
52307017	WHEELER MAXON R AND KIMBERLY A TRUSTEE
52307018	JIA TAO
52307019	ESCOBAR BENITO & REBECCA J
52307020	BILLER JASON & JENNY DAI TRUSTEE
52307021	SCHNEIDER JOHN O & CONDIT MICHAELA L
52307022	GABEL ROBERT L TRUSTEE
52307023	LACKOVIC COLETTE Q TRUSTEE
52307024	HARWOOD MICHAEL & ELIZABETH
52307025	JIN ROBERT X & LISA H
52307026	MCCOY JEROME & SHERYL D
52307027	SPITERI R J & L C TRUST
52307028	RUHLE PHILIP G & NANCY A TTEES
52307029	MUNNERLYN AUDREY L
52307030	ZOLLA HOWARD G & CAROL E TRUSTEE
52311018	PEARSON LORELDA M
52311019	BAHR STACEY & IRA
52311020	WINOTO RENALDI
52311021	PANAGOPOULOS THEODOROS
52311022	PANDIPATI FAMILY TRUST
52311023	PARHAM SEAN TRUSTEE
52311024	FALCONA LLC
52311025	ZHANG WEI
52311026	CORDELL ROBERT Q II TRUSTEE
52311027	BRADDI MICAELA & ERIN

PART "D"
Assessment Diagram



Area Maintained by
Hillbrook Benefit
Zone



Not To Scale

Hillbrook Benefit Zone
Landscaping & Lighting Assessment District No. 1

RESOLUTION 2021-

RESOLUTION OF THE TOWN COUNCIL OF THE TOWN OF LOS GATOS CONFIRMING DIAGRAM AND ASSESSMENT, AND LEVYING AND AUTHORIZING COLLECTION OF ASSESSMENTS FOR LANDSCAPE AND LIGHTING ASSESSMENT DISTRICT NO. 2 - GEMINI COURT BENEFIT ZONE FOR FISCAL YEAR 2022/23

WHEREAS, on April 20, 2022, the Town Council ordered the Town Engineer to prepare and file a report regarding Landscape and Lighting Assessment District No. 2 - Gemini Court Drive Benefit Zone regarding the improvements in the District and proposed assessments to support those improvements; and

WHEREAS, the Town Engineer prepared and filed that report; and

WHEREAS, the Town Council considered and approved that report; and

WHEREAS, the Engineer's Report contains a detailed description of the improvements in the District, the boundaries of the District, and the proposed assessments upon assessable lots and parcels of land within the District; and

WHEREAS, on May 3, 2022, the Town Council adopted Resolution No. 2022-030 declaring its intention to levy and collect assessments in Landscape and Lighting District No. 2 - Gemini Court Benefit Zone, and set the matter for public hearing in accordance with State law; and

WHEREAS, notice of the public hearing was duly mailed and published in accordance with State law; and

WHEREAS, the public hearing on the proposed levy of assessments was held by the Town Council on June 21, 2022, at which time all interested persons present were heard; and

WHEREAS, the proposed assessments are not proposed to be increased from any previous year; and

WHEREAS, the Town Council has received and considered all written and oral statements and protests regarding the proposed assessment.

NOW THEREFORE, BE IT RESOLVED:

1. The diagram and assessment attached hereto as Parts C and D are approved.
2. This Resolution shall constitute the levy of assessment for Landscape and Lighting Assessment District No. 2 - Gemini Court Benefit Zone, for Fiscal Year 2022/23.
3. The Town Clerk shall transmit a certified copy of this Resolution to the Tax Collector of Santa Clara County for entry on the County Assessment Roll opposite each lot or parcel of land in the amount assessed pursuant to the Resolution, and collection pursuant to Streets and Highways Code Sec. 22646 and payment to the Town pursuant to Streets and Highways Code Sec. 22647.

PASSED AND ADOPTED at a regular meeting of the Town Council of the Town of Los Gatos held on the 21st day of June 2022 by the following vote:

SIGNED:

MAYOR OF THE TOWN OF LOS GATOS
LOS GATOS, CALIFORNIA

DATE: _____

ATTEST:

TOWN CLERK
LOS GATOS, CALIFORNIA

DATE: _____

PART C

ASSESSMENT ROLL FISCAL YEAR 2022/23

GEMINI COURT BENEFIT ZONE

Special Assessment No.	Amount of Assessment	Property Description
Lot 1	\$230.00	567-64-051
Lot 2	230.00	567-64-050
Lot 3	230.00	567-64-049
Lot 4	230.00	567-64-048
Lot 5	230.00	567-64-047
Lot 6	230.00	567-64-046
Lot 7	230.00	567-64-045
Lot 8	230.00	567-64-044
Lot 9	230.00	567-64-054
Lot 10	230.00	567-64-053
Lot 11	230.00	567-64-052
Lot 12	230.00	567-64-042
Lot 13	230.00	567-64-041
Lot 14	230.00	567-64-040
Lot 15	230.00	567-64-039
Lot 16	230.00	567-64-038
Lot 17	230.00	567-64-037
Lot 18	230.00	567-64-036
Lot 19	230.00	567-64-035
Lot 20	230.00	567-64-034
Total Assessment:	\$4,600.00	

The lines and dimensions of each parcel are those shown on the maps of the County Assessor of the County of Santa Clara and the County assessment roll.

METHOD OF APPORTIONMENT OF ASSESSMENT

The total amount of the assessment was apportioned equally to all the lots within the Gemini Court Benefit Zone of Landscape and Lighting Assessment District No. 2.

GEMINI COURT BENEFIT ZONE

PROPERTY OWNERS LIST

APN	Owner
56764034	POWERS RICHARD J & SHELLEY A TRUSTEE
56764035	KIM SUNG D & HAE R
56764036	SALMINEN SATU & JANNE
56764037	FLISS JOHN R & SHERI B
56764038	SERRANO FRANCISCO TRUSTEE
56764039	SCOGGIN MICHAEL D
56764040	KSJ INC
56764041	BIDABADI JOE B & HOMA
56764042	RAPISARDA FRED TRUSTEE
56764044	DAVIDSON SHARON LYNNE TRUSTEE
56764045	BOLOTIN IGOR & VICTORIA
56764046	NGUYEN STEVE
56764047	LAU STEVEN C 2021 TRUST
56764048	MOONESAN MOHAMMAD-SALEH
56764049	MORGAN ROBERT G JR & HIATT JEANNE K
56764050	MOGANNAM EVELYN E TRUSTEE
56764051	BAKER KENNETH TRUSTEE
56764052	RAOUL BADAQUI TRUSTEE & ET AL
56764053	ZHOU GUOQUAN & HUANG XU
56764054	AU KEVIN J

PART "D"
Assessment Diagram

