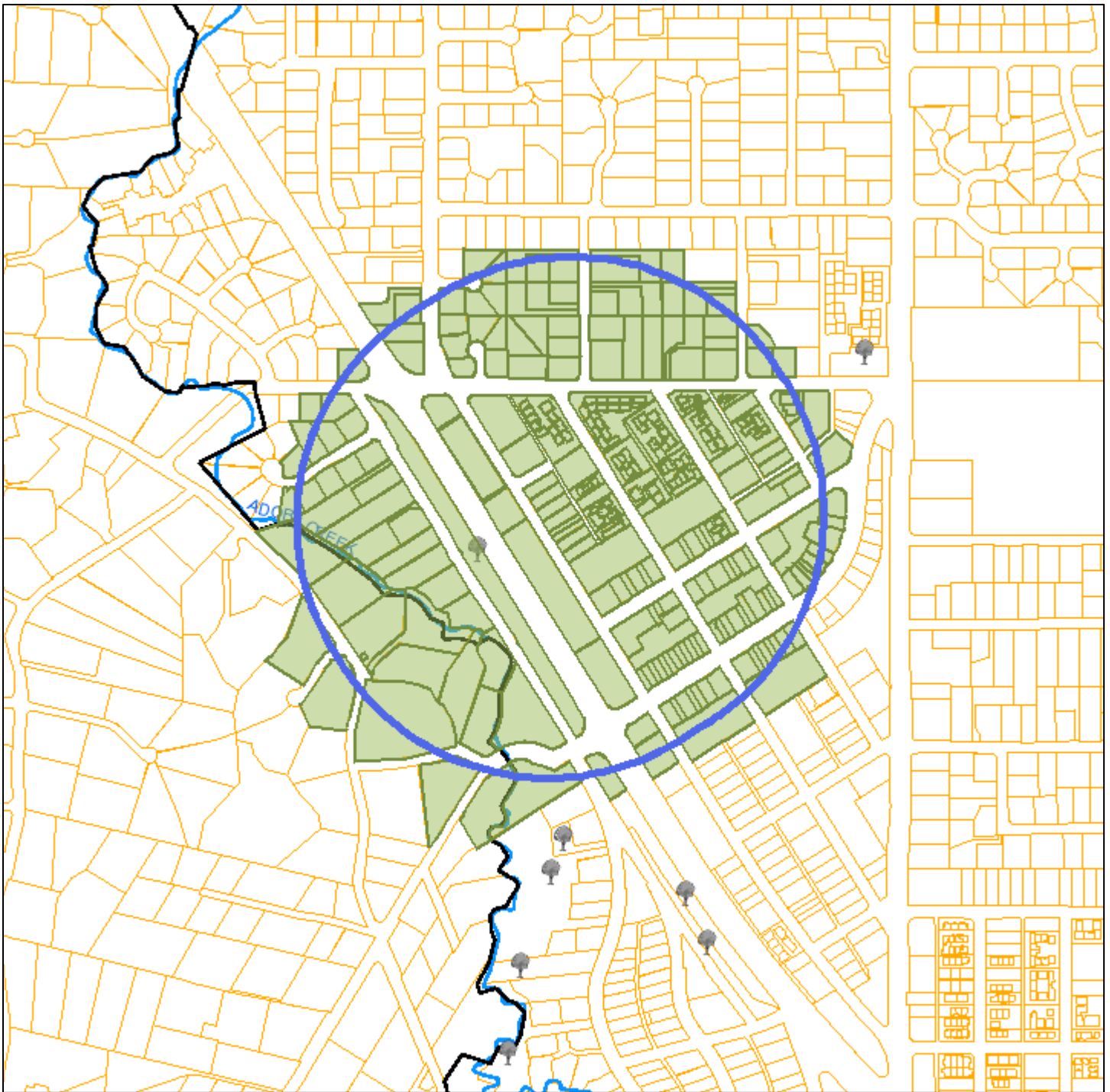


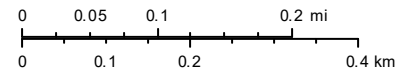
ATTACHMENT D







Notification Map



Print Date: October 27, 2022

1:9,028



-  Schools
-  Park and Recreation Areas
-  City Limit
-  Waterways
-  Situs Label
-  TaxParcel

The information on this map was derived from the City of Los Altos' GIS. The City of Los Altos does not guarantee data provided is free of errors, omissions, or the positional accuracy, and it should be verified.

Esri, HERE, Garmin, (c) OpenStreetMap contributors, and the GIS user community