

Pavement Management Budget Options Report



January, 2023

City of Los Altos

Contents

Executive Summary	1
Purpose.....	3
Pavement Management Strategy.....	4
Existing Pavement Condition	5
Present Cost to Repair the Street Network	6
Future Expenditures for Pavement Maintenance	7
Budget Needs	8
Budget Scenarios	10
Scenario 1 — Unconstrained Needs (zero deferred maintenance).....	11
Scenario 2 — Current Investment Level	12
Scenario 3 — Maintain Current PCI (74).....	13
Scenario 4 — Increase PCI 5 points (to 79)	14
Scenario 5 — Current Funding Adjusted for Inflation	15
Recommendations.....	17

Tables and Figures

Table 1 Summary of outcome of different funding levels (Scenarios).....	2
Table 2 Street Network Statistics and Average PCI by Functional Class	5
Table 3 Percent Network Area by Functional Class and Condition	5
Table 4 Projected Pavement Budget for 2023 to 2027	7
Table 5 Summary of Results from Needs Analysis	8
Table 6 Scenario Summary.....	10
Table 7 Summary of Results from Scenario 1 — Unconstrained Needs.....	11
Table 8 Summary of Results from Scenario 2 — Current Investment Level.....	12
Table 9 Summary of Results, Scenario 3 — Maintain Current PCI (74)	13
Table 10 Summary of Results, Scenario 4 — Increase PCI 5 points (to 79).....	14
Table 11 Summary of Results from Scenario 5	15
Figure 1 Street Condition over time.....	4
Figure 2 Percent Network Area by Condition	6
Figure 3 Budget Needs Funding	9
Figure 4 Summary of Results from Scenario 1 — Unconstrained Needs	11
Figure 5 Summary of Results from Scenario 2 — Current Investment Level.....	12
Figure 6 Summary of Results from Scenario 3 — Maintain Current PCI (74).....	13
Figure 7 Summary of Results, Scenario 4 — Increase PCI 5 points (to 79)	14

Figure 8 Summary of Results from Scenario 5.....	15
Figure 9 Deferred Maintenance and PCI of Scenarios 1-5.....	16
Figure 10 Pavement Condition Category Percentages in 2027 – Scenarios 1-5.....	16

APPENDIX A

Definitions

APPENDIX B

Network Summary Statistics

Network Replacement Cost

APPENDIX C

Needs Analysis Reports

APPENDIX D

Scenario Analysis Reports

APPENDIX E

Section Description PCI/RSL Report

APPENDIX F

Scenarios - Sections Selected for Treatment Reports

APPENDIX G - MAPS

Map – Current PCI

Scenario Maps – Pavement Condition in Final Year of Scenario

Scenario Maps – Sections Selected for Treatment

Executive Summary

Capitol Asset & Pavement Services, Inc. was contracted by the Metropolitan Transportation Commission to perform visual inspections of all of the paved streets maintained by the City of Los Altos (City) as part of the P-TAP 23 grant program. All 111.39 centerline miles of paved streets maintained by the City were evaluated in accordance with MTC standards and the Streetsaver Online 9.0 database was updated with the inspection data. Field inspections were completed in September, 2022.

The maintenance decision tree treatments and costs were reviewed and updated to reflect current pavement maintenance treatment prices. A budgetary needs analysis was performed based on the updated inspections and treatment costs and four budget scenarios were evaluated to compare the effects of various funding levels.

The City's street network consists of 111.39 centerline miles of streets. A detailed visual inspection of the City's streets resulted in a calculated average PCI of 74. Using a 0-100 PCI scale, with 100 being the most favorable, a rating of 74 places the City's street network in the 'Very Good' condition category.

Four scenarios were analyzed for various street maintenance funding levels. The budgets include preventative maintenance and rehabilitation work for existing paved street surfaces. The City's current strategy of street maintenance, along with current prices for the treatments, is represented in the Streetsaver decision tree matrix. This matrix defines what treatments need to be applied to streets in varying PCI conditions. Utilizing this decision matrix, it was determined that the City will need to spend \$28.1 million over the next five years to bring the street network into 'optimal' condition, or an overall street network PCI of 81. At this level, the City should be able to maintain the street network in the future with primarily cost-effective preventative maintenance treatments (crack seals and surface seals). The City's current funding level of \$12.5 million (Scenario #2) will result in a improvement in the network average PCI of two points, to 76 by 2027. Scenario #3 determines the funding level required to maintain the current PCI of 74 through 2027. Scenario #4 determines the funding level required to increase the overall network PCI by five points over the next five years. Scenario #5 analyzes the effects of current funding, but with additional funding in future years to account for inflation. Scenario analyses show that at current funding levels, the overall street condition should continue to improve. Table 1 summarizes the findings of the Scenarios.

Table 1 – Summary of outcome of different funding levels (Scenarios)

Average yearly budget	\$5.6 million (1-Unconstrained Needs)	\$2.5 million (2-Current Funding (\$2.5M/Yr))	\$1.8 million (3-Maintain Current PCI (74))
Total budget for 5 years	\$28.1 million	\$12.5 million	\$9.0 million
Current PCI	74	74	74
Current % in 'Very Good' condition	65.1%	65.1%	65.1%
PCI after 5 years (change)	81 (+7)	76 (+2)	74 (0)
Backlog after 5 years	\$0	\$12.2 million	\$16.0 million
% 'Very Good' in 5 years	87.9%	68.7%	65.6%
% 'Good' in 5 years	10.8%	25.4%	25.9%
% 'Poor' in 5 years	1.3%	5.0%	7.5%
% 'Very Poor' in 5 years	0.0%	0.9%	0.9%

Average yearly budget	\$4.0 million (4-Increase PCI 5 points (to 79))	\$2.7 million (5-Current Funding Adjusted for Inflation)
Total budget for 5 years	\$20.0 million	\$13.3 million
Current PCI	74	74
Current % in 'Very Good' condition	65.1%	65.1%
PCI after 5 years (change)	79 (+5)	76 (+2)
Backlog after 5 years	\$4.8 million	\$11.5 million
% 'Very Good' in 5 years	79.5%	69.3%
% 'Good' in 5 years	18.2%	25.3%
% 'Poor' in 5 years	1.3%	4.5%
% 'Very Poor' in 5 years	0.9%	0.9%

Purpose

This report is intended to assist the City of Los Altos with identifying street maintenance priorities specific to the City.

The report examines the overall condition of the street network and highlights the impacts of various funding levels on the network pavement condition and deferred maintenance funding shortfalls. The Metropolitan Transportation Commission, MTC, Streetsaver Pavement Management Program (PMP) was used for this evaluation. The intent of this program is to develop a maintenance strategy that will improve the overall condition of the street network to an optimal Pavement Condition Index (PCI) in the low to mid 80's and also to maintain it at that level.

The MTC Streetsaver program maximizes the cost-effectiveness of the maintenance treatment plan by recommending a multi-year street maintenance and rehabilitation plan based on the most cost-effective repairs available. A comprehensive preventative maintenance program is a critical component of this plan, as these treatments extend the life of good pavements at a much lower cost than rehabilitation overlay or reconstruction treatments. To this end, various 'what-if' analyses (scenarios) were conducted to determine the most cost-effective plan for maintaining the City's street network over five years and at various funding levels.

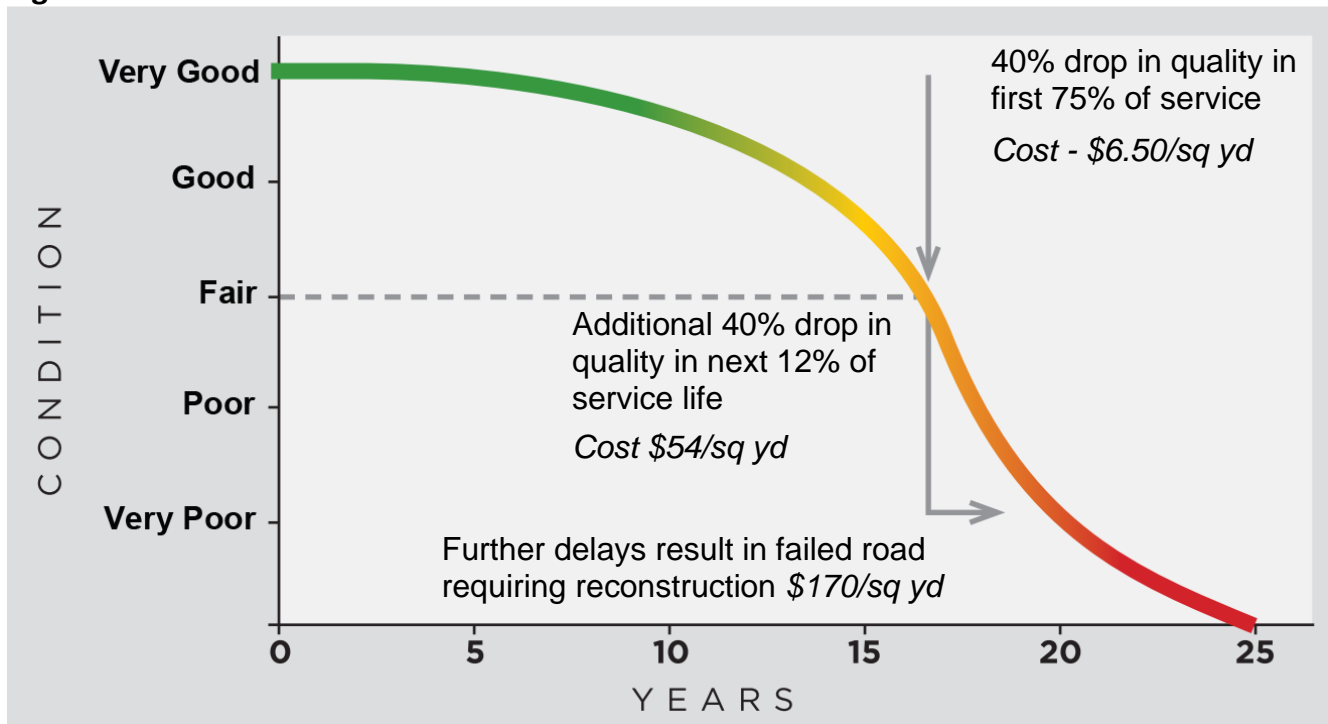
Pavement Management Strategy

Pavement Management is a set of tools and philosophies designed to manage the maintenance activities of asphalt concrete and Portland concrete pavements. A Pavement Management System consists of a module to keep track of existing and historical pavement condition data and a decision making process to help choose the most cost-effective maintenance strategies and which streets to treat when.

Conventional wisdom of most public works and street department agencies has been to treat streets in a “worst-first” philosophy. Under this “worst-first” policy, streets are allowed to deteriorate to a nearly failed condition before any rehabilitation (such as overlays or reconstructions), are applied. This can also be called the “don’t fix if it isn’t broke” mentality.

Pavement management systems are designed with a more cost-effective, “best-first” approach. The reasoning behind this philosophy, is that it is better to treat streets with lower-cost, preventative maintenance treatments, such as slurry seals, chip seals, and crack seals, and extend their life cycle before the street condition deteriorates to a state where it requires more costly rehabilitation and reconstruction treatments. Generally, paved streets spend about three-quarters of their life-cycle in fair to very good condition, where the street shows little sign of deterioration and has a high service level. After this time, the street condition begins to deteriorate at a rapid rate and, if not maintained properly, will soon reach a condition where it will require costly overlays and reconstructions. If treated with a surface seal and other preventative measures, the street condition will remain at a good level for a longer period of time. Figure 1 shows a typical condition deterioration curve for a street.

Figure 1 – Street Condition over time



Existing Pavement Condition

The City is responsible for the repair and maintenance of 111.39 centerline miles of paved streets. The City’s street network replacement value is estimated at \$329.18 million.¹ This asset valuation assumes replacement of the entire street network in present day dollars (street base and surface only, not curbs or sidewalk). This represents a significant asset for City officials to manage.

The average overall network Pavement Condition Index (PCI) of the City’s street network is 74, which indicates that the street network is in ‘Very Good’ condition. The PCI is a measurement of pavement condition that ranges from 0 to 100. A newly constructed or overlaid street would have a PCI of 100, while a failed street (requiring complete reconstruction) would have a PCI under 25. Appendix B contains a report detailing the PCI information for each street.

Table 2 details the network statistics and pavement condition by functional class.

Table 2 – Street Network Statistics and Average PCI by Functional Class

Functional Class	# of Sections	Centerline Miles	Lane Miles	Average PCI
Arterial	12	5.03	14.88	81
Collector	50	14.61	29.06	79
Residential	639	91.75	183.21	73
Totals	701	111.39	227.15	74

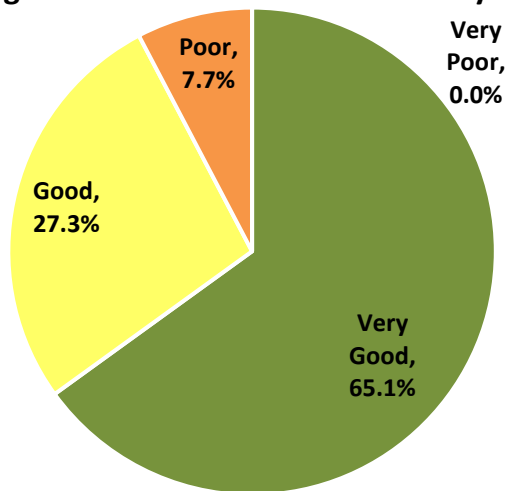
Table 3 and Figure 2 details the percentage of the street network area by each PCI range or condition category.

Table 3 – Percent Network Area by Functional Class and Condition

Condition Class	PCI Range	Arterial	Collector	Residential	Total
Very Good (I)	70-100	6.7%	11.8%	46.6%	65.1%
Good (II/III)	50-70	0.1%	3.1%	24.1%	27.3%
Poor (IV)	25-50	0.0%	0.2%	7.4%	7.7%
Very Poor (V)	0-25	0.0%	0.0%	0.0%	0.0%
Totals		6.8%	15.1%	78.1%	

¹ Replacement value is calculated as the current cost to reconstruct each street in the network , based on the values in the Streetsaver decision tree. This does not include sidewalks or curb.

Figure 2 – Percent Network Area by Condition



Present Cost to Repair the Street Network

The MTC Pavement Management Program (PMP) is designed to achieve an optimal network PCI somewhere between the low and mid 80's, which is in the middle of the good condition category. In other words, the system will recommend maintenance treatments in an attempt to bring all of the streets in the City to a 'Very Good' condition, with the majority of the streets falling in the low to mid 80's PCI range. Streets will remain in the 'Very Good' condition category for a longer period of time if relatively inexpensive preventive maintenance treatments are used. Once the PCI falls below 70, more expensive rehabilitation treatments will be needed.

The Budget Needs module of the PMP estimates a necessary funding level for the City's pavement preservation and rehabilitation program of \$28.1 million² over the next five-year period (2023–2027) in order to improve and maintain the street network PCI at an optimal level in the lower to mid 80's. Of this total, approximately \$12.3 million is needed in the first year alone. As mentioned earlier, the average PCI for the City's streets is 74, which is in the 'Very Good' condition category. Why then, does it cost so much to repair the City's streets, and why bother improving them?

First, the cost to repair and maintain a pavement depends on its current PCI. In the 'Very Good' category, it costs very little to apply preventive maintenance treatments such as crack and surface seals (slurry seal or microsurfacing), which can extend the life of a pavement by correcting minor faults and reducing further deterioration. Minor treatments are applied before pavement deterioration has become severe and typically costs less than \$6.50 per square yard³. 65.1% of the City's total street network would benefit from these relatively inexpensive, life-extending treatments.

27.3% of the City's total street network falls into the 'Good' condition category. Pavements in this range show some form of distress caused by traffic load related activity or environmental distress that requires more than a life-extending treatment. At this point, a well-designed pavement will

² Treatment costs are based on this year's average costs per square yard, with future years including a 3% inflation adjustment per year after 2023.

³ For detailed treatments and costs used in analysis for this report, see appendix C – Decision Tree report

have served at least 75 percent of its life, with the quality of the pavement dropping approximately 40 percent. The street surface typically requires a rubberized cape seal at a cost from \$15 to \$18/square yard.

7.7% of the City’s total street network falls into the ‘Poor’ condition category. These pavements are near the end of their service lives, and often exhibit major forms of distress such as potholes, extensive cracking, etc. At this stage, the street typically requires a mill and overlay at a cost of \$36 to \$54 per square yard, depending on the functional class of the street and depth of overlay.

Streets in the ‘Very Poor’ condition category indicate that the street has failed. These pavements are at the end of their service lives and have major distresses, often indicating the failure of the subbase. Streets at this stage require major rehabilitation, usually the complete reconstruction of the street surface and sub-base. Reconstruction costs range approximately \$146 to \$170 per square yard. None of the City’s street network currently is in the ‘Very Poor’ condition category.

One of the key elements of a pavement repair strategy is to keep streets that are in the 'Very Good' or 'Good' categories from deteriorating. This is particularly true for streets in the 'Good' range, because they are at the point where pavement deterioration accelerates if left untreated. However, the deterioration rate for pavements in the ‘Poor’ to ‘Very Poor’ range is relatively flat and the condition of these streets will not decline significantly if repairs are delayed. As more 'Very Good' streets deteriorate into the 'Good', ‘Poor’, and ‘Very Poor’ categories, the cost of deferred maintenance will continue to increase. The cost of the deferred maintenance backlog will stop increasing only when enough funds are provided to prevent streets from deteriorating into a worse condition category, or the whole network falls into the ‘Very Poor’ category (i.e. cannot deteriorate any further). The deferred maintenance backlog refers to the dollar amount of maintenance and rehabilitation work that should have been completed to maintain the street in ‘Very Good’ condition, but had to be deferred due to funding deficiencies for preventative maintenance and/or pavement rehabilitation programs. The actual repairs that are being deferred are often referred to as a “backlog.”

Future Expenditures for Pavement Maintenance

Assuming projected funding is allocated for pavement maintenance; we anticipate that the City will spend \$12.5 million on pavement maintenance rehabilitation during the next five years (2023-2027) as detailed on Table 4.

Table 4. Projected Pavement Budget for 2023 to 2027

2023	2024	2025	2026	2027	Total
\$2,500,000	\$2,500,000	\$2,500,000	\$2,500,000	\$2,500,000	\$12.5 million

Budget Needs

Based on the principle that it costs less to maintain streets in good condition than bad, the MTC PMP strives to develop a maintenance strategy that will first improve the overall condition of the network to an optimal PCI somewhere between the low and mid 80’s, and then sustain it at that level. The average PCI for the City is 74, which is in the 'Very Good' condition category.

The first step in developing a cost-effective maintenance and rehabilitation strategy is to determine, assuming unlimited revenues, the maintenance “needs” of the City’s street network. Using the PMP budget needs module; street maintenance needs are estimated at \$28.1 million over the next five years. If the City follows the strategy recommended by the program, the average network PCI will increase to 81. If, however, current pavement maintenance funding is exhausted and little or no maintenance is applied over the next five years, already distressed streets will continue to deteriorate, and the network PCI will drop to 68. The results of the budget needs analysis are summarized in Table 5.⁴

Table 5. Summary of Results from Needs Analysis

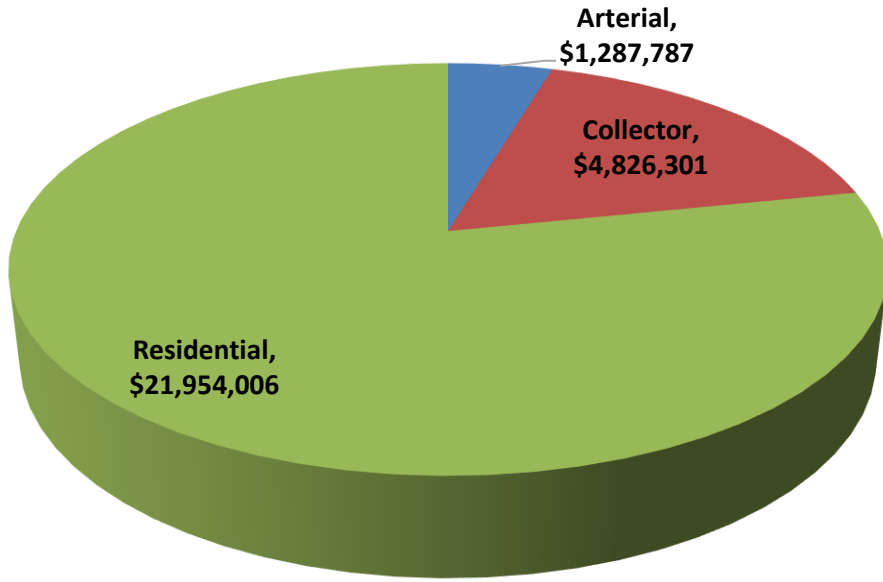
<i>Fiscal Years</i>	2023	2024	2025	2026	2027	Total
PCI with Treatment	81	81	80	82	81	---
PCI, no Treatment	75	73	71	69	68	---
Budget Needs Total	\$12,291,349	\$4,060,689	\$3,411,211	\$5,345,272	\$2,959,579	\$28,068,100
Rehabilitation Portion	\$10,048,838	\$2,589,206	\$3,006,286	\$4,062,250	\$2,375,403	\$22,081,983
Preventative Maintenance Portion	\$2,242,510	\$1,471,482	\$404,923	\$1,283,021	\$584,175	\$5,986,112

Table 5 shows the level of expenditure required to raise the City’s pavement condition to an optimal network PCI of 81 and eliminate the current maintenance and rehabilitation backlog. The results of the budget needs analysis represent the ideal funding strategy recommended by the MTC PMP. Of the \$28.1 million in maintenance and rehabilitation needs shown, approximately \$22.1 million or 78.7% is allocated for the more costly rehabilitation and reconstruction treatments, while \$6.0 million or 21.3% is earmarked for preventive maintenance or life-extending treatments.

Figure 3 is based on the budget needs predictive module. The pavement management program is recommending a funding level of \$28.1 million over a five-year period. Figure 3 illustrates the funding distribution by street functional classification.

⁴ Actual program outputs are included in Appendixes B through F

**Figure 3. Budget Needs Funding
Distribution by Functional Classification**



Budget Scenarios

Having determined the maintenance and rehabilitation needs of the City’s street network, the next step in developing a cost-effective maintenance and rehabilitation strategy is to conduct ‘what-if’ analyses. Using the PMP budget scenarios module, the impact of various budget scenarios can be evaluated. The program projects the effects of the different scenarios on pavement condition PCI and deferred maintenance (backlog). By examining the effects on these indicators, the advantages and disadvantages of different funding levels and maintenance strategies become clear. For the purpose of this report, the following scenarios were run for five (5)-year periods (2023-2027). These treatments are detailed in Appendix F – Sections selected for treatment. The results of the scenarios are summarized in Table 6.

1. *Unconstrained (zero “deferred maintenance”)* — The annual amounts, as identified in the budget needs analysis totaling \$28.1 million, were input into the scenarios module. This scenario shows the effects of implementing the ideal investment strategy (as recommended by the MTC PMP Needs module).
2. *Current Investment Level* — An average annual budget of \$2.5 million was evaluated over five years, for a total of \$12.5 million, to determine the effects of continuing pavement maintenance at the current planned budget level. The overall network PCI should increase by two points, to 76 through 2027.
3. *Maintain Current PCI (74)* — This scenario determines the funding required to maintain the current PCI of 74 over the next five years. It was determined that \$9.0 million would be required over the next five years to achieve this goal.
4. *Increase PCI 5 points (to 79)* — This scenario determines the funding required to increase the overall network PCI by 5 points, to 79, over the next five years. It was determined that \$20.0 million would be required over the next five years to achieve this goal.
5. *Current Investment Level adjusted for inflation* — A first year budget of \$2.5 million with a 3% annual increase inflation adjustment, for a five year total of \$13.3 million, was evaluated to determine the effects of continuing pavement maintenance at the current planned budget level including the additional amount to combat inflation. The overall network PCI should increase by two points, to 76 through 2027.

Table 6. Scenario Summary

Scenario Name	5 Year Budget	2027 PCI (change)	2027 Deferred Maintenance	2027 % Good	2027 % Very Poor
1 – Unconstrained	\$28.1 million	81 (+7)	\$0	87.9%	0.0%
2 – Current Investment	\$12.5 million	76 (+2)	\$12.2 million	68.7%	0.9%
3 – Maintain Current PCI (74)	\$9.0 million	74 (0)	\$16.0 million	65.6%	0.9%
4 – Increase PCI 5 points (to 79)	\$20.0 million	79 (+5)	\$4.8 million	79.5%	0.9%
5 – Current Funding Adjusted for Inflation	\$13.3 million	76 (+2)	\$11.5 million	69.3%	0.9%

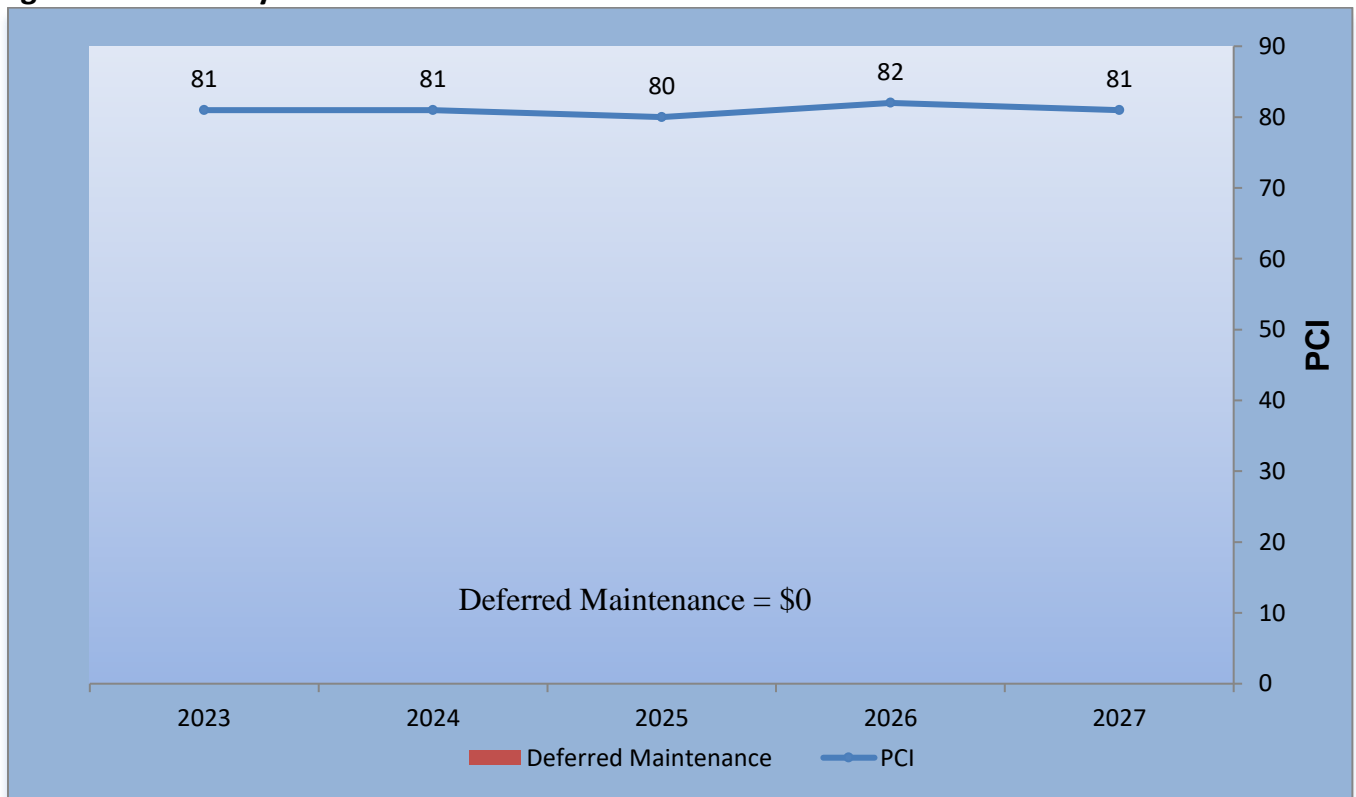
Scenario 1 — Unconstrained Needs (zero deferred maintenance)

This scenario shows the effects of implementing the ideal investment strategy (as recommended by the MTC PMP needs module). Because it is more cost-effective to eliminate the deferred maintenance backlog as quickly as possible, the bulk of the deferred maintenance needs are addressed in the first year of the five-year program, raising the overall average network PCI to 81. The PCI maintains at an optimal level through throughout the five years, reaching 81 by 2027. By 2027, 87.9% of the network improves into the ‘Very Good’ condition category, a significant increase from the current level of 65.1% in ‘Very Good’ condition. These results are shown in both Table 7 and Figure 4.

Table 7. Summary of Results from Scenario 1 — Unconstrained Needs

	2023	2024	2025	2026	2027	Total
Budget Total	\$12,291,349	\$4,060,689	\$3,411,211	\$5,345,272	\$2,959,579	\$28,068,100
Rehabilitation budget	\$10,048,838	\$2,589,206	\$3,006,286	\$4,062,250	\$2,375,403	\$22,081,983
Preventative Maintenance budget	\$2,242,510	\$1,471,482	\$404,923	\$1,283,021	\$584,175	\$5,986,112
Deferred Maintenance	\$0	\$0	\$0	\$0	\$0	--
PCI	81	81	80	82	81	

Figure 4. Summary of Results from Scenario 1 — Unconstrained Needs



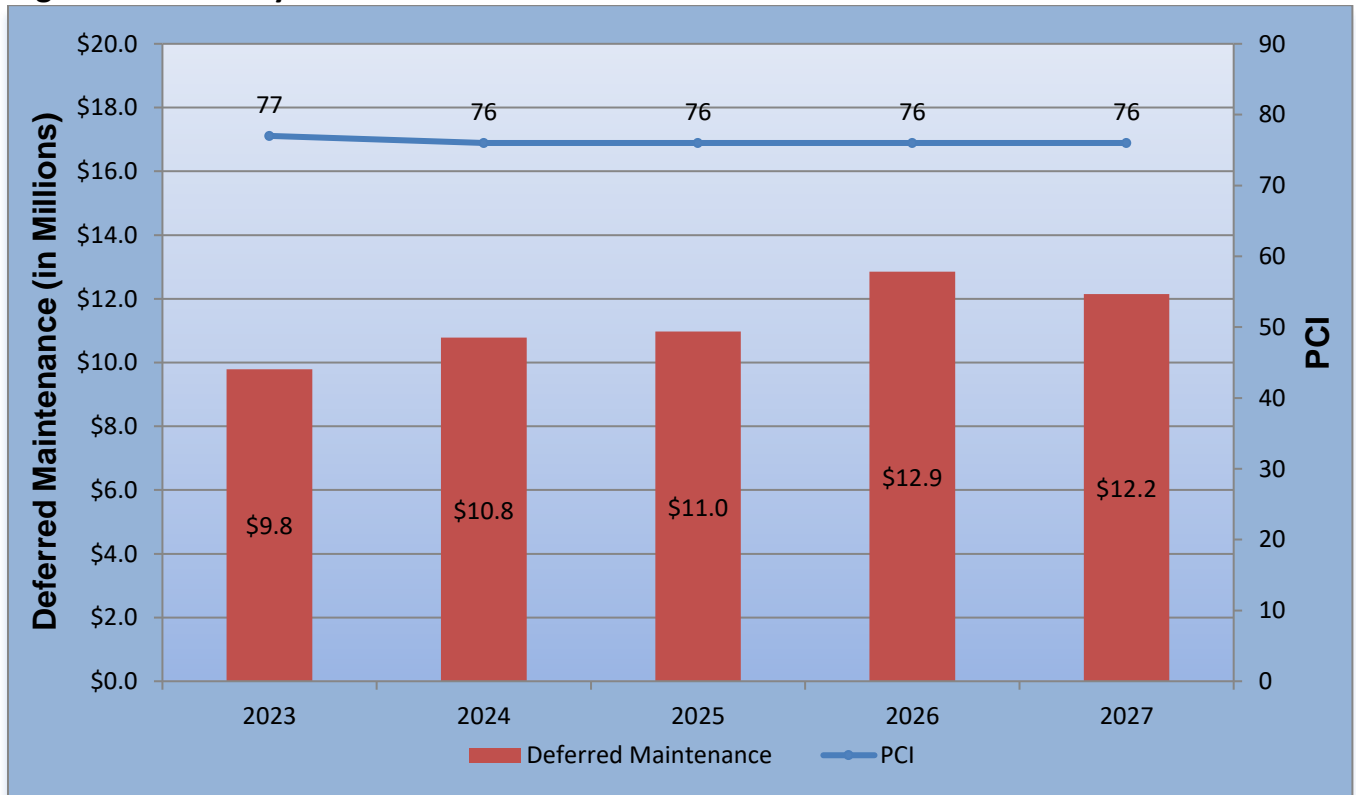
Scenario 2 — Current Investment Level

This scenario shows the effects of the City’s current planned budget for street maintenance of \$12.5 million over five years. Under this scenario, the overall network PCI increases by two points, reaching a PCI of 76 in 2027. The deferred maintenance backlog increases by \$2.4 million over the five years, from \$9.8 million currently, to \$12.2 million in 2027. The percentage of the street network in ‘Very Good’ condition increases, from 65.1% currently, to 68.7% in 2027. The percentage of the street network in ‘Poor’ to ‘Very Poor’ condition decreases from 7.7% currently, to 5.9% in 2027. Results are illustrated in Table 8 and Figure 5.

Table 8. Summary of Results from Scenario 2 — Current Investment Level

	2023	2024	2025	2026	2027	Total
Budget Total	\$2,500,000	\$2,500,000	\$2,500,000	\$2,500,000	\$2,500,000	\$12,500,000
Rehabilitation budget	\$1,499,920	\$1,492,989	\$1,499,450	\$1,491,210	\$1,496,805	\$7,480,374
Preventative Maintenance budget	\$999,970	\$1,006,197	\$999,907	\$1,007,359	\$1,002,653	\$5,016,086
Deferred Maintenance	\$9,791,458	\$10,785,503	\$10,976,889	\$12,850,999	\$12,150,945	---
PCI	77	76	76	76	76	

Figure 5. Summary of Results from Scenario 2 — Current Investment Level



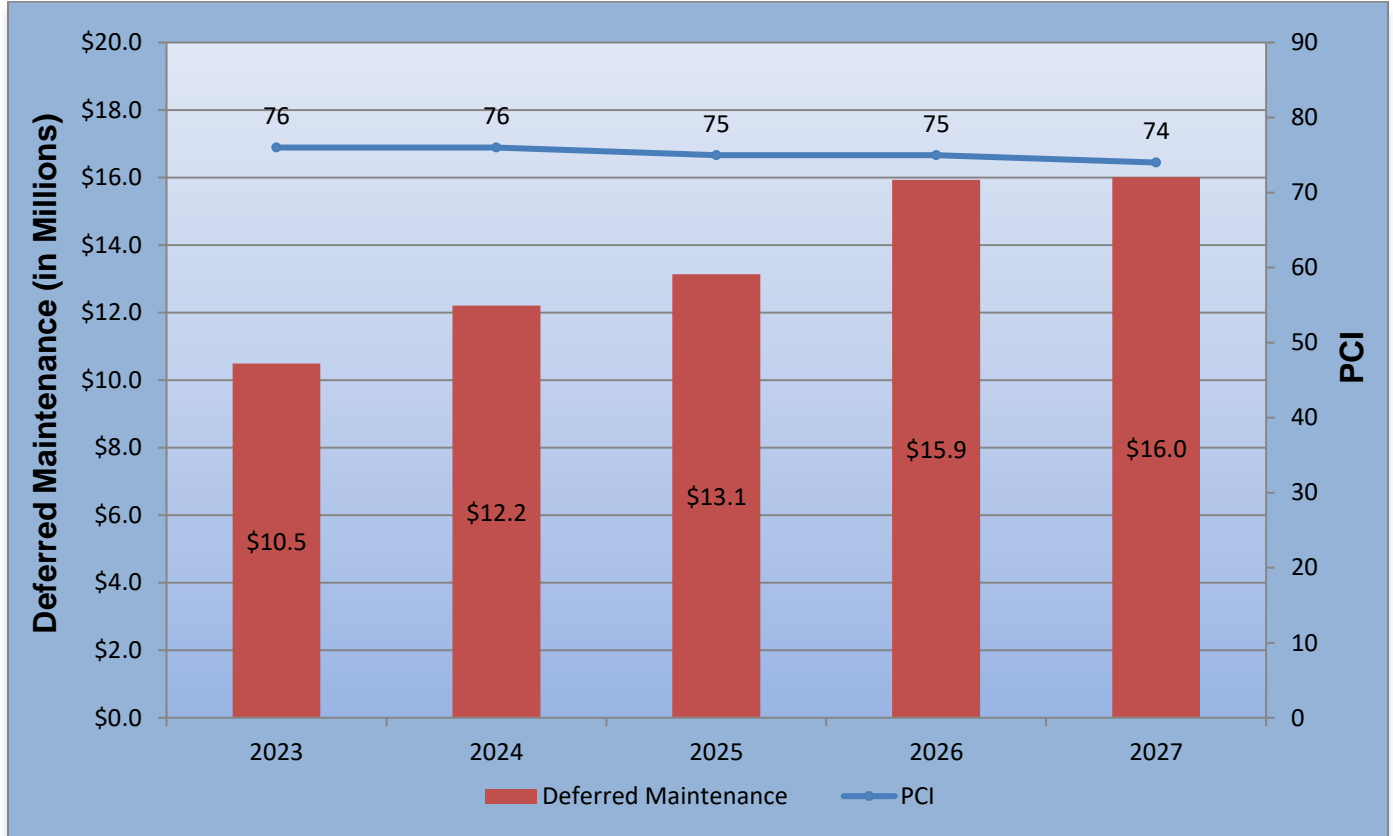
Scenario 3 — Maintain Current PCI (74)

This scenario analyzes the funding level that would be required to maintain the overall network PCI at the current level of 74 over the next five years. A total of \$9.0 million over five years would be required to achieve this goal. At this funding level the deferred maintenance backlog increases by \$5.5 million, reaching \$16.0 million in 2027. The percentage of the street network in the ‘Very Good’ condition category increases slightly, to 65.6% in 2027, from the current level of 65.1%. The percentage of the street network in ‘Poor’ to ‘Very Poor’ condition increases from the current level of 7.7%, to 8.4% in 2027. These results are illustrated in Table 9 and Figure 6.

Table 9. Summary of Results, Scenario 3 — Maintain Current PCI (74)

	2023	2024	2025	2026	2027	Total
Budget Total	\$1,800,000	\$1,800,000	\$1,800,000	\$1,800,000	\$1,800,000	\$9,000,000
Rehabilitation budget	\$1,075,988	\$1,073,203	\$1,079,024	\$1,075,156	\$1,077,892	\$5,381,264
Preventative Maintenance budget	\$723,783	\$726,723	\$719,487	\$724,276	\$719,788	\$3,614,056
Deferred Maintenance	\$10,491,576	\$12,205,885	\$13,140,730	\$15,928,949	\$16,011,281	---
PCI	76	76	75	75	74	

Figure 6. Summary of Results from Scenario 3 — Maintain Current PCI (74)



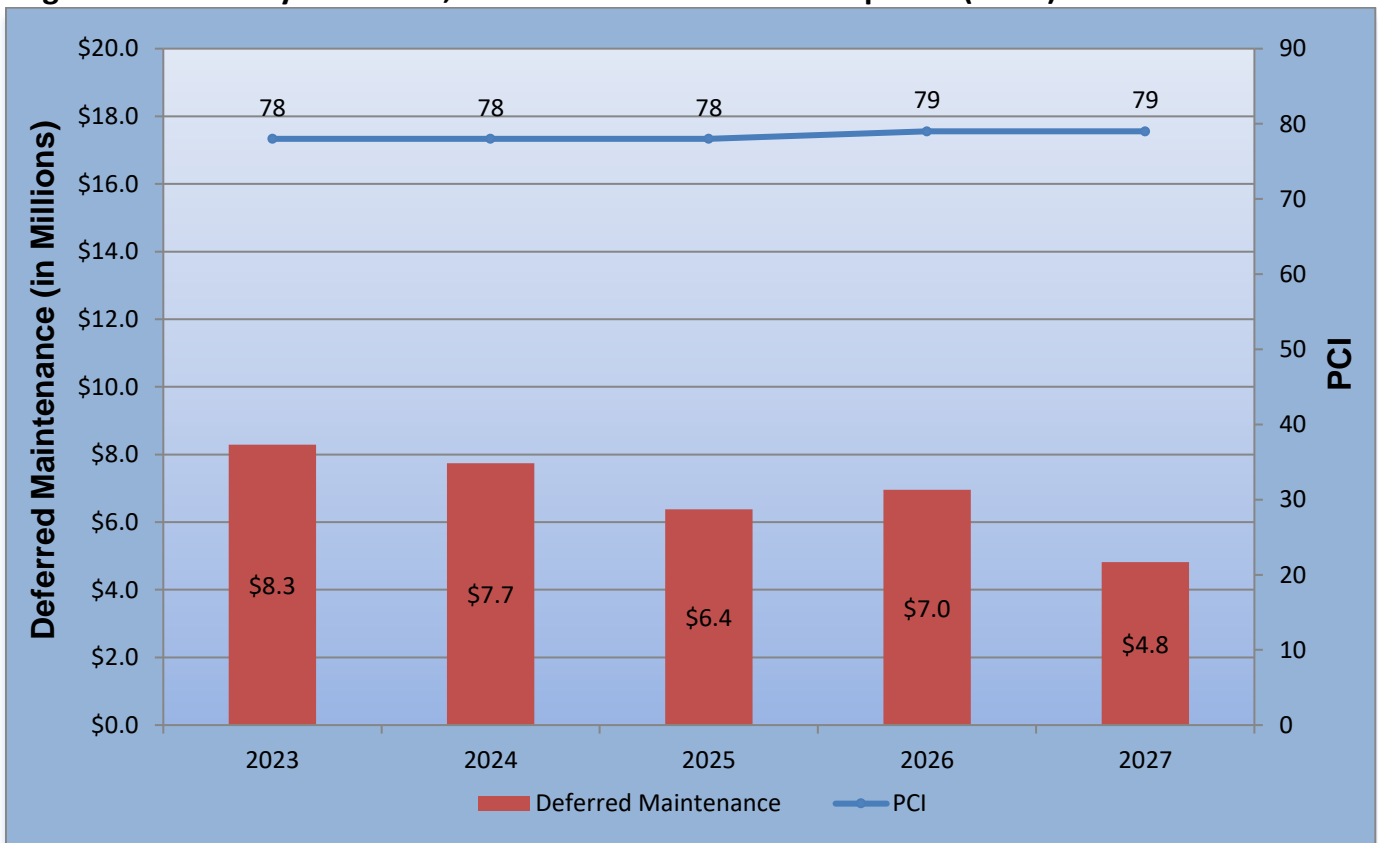
Scenario 4 — Increase PCI 5 points (to 79)

This scenario analyzes the funding level that would be required to increase the overall network PCI by 5 points, to 79, over the next five years. An annual investment level of \$4.0 million, for a total of \$20.0 million over five years, would be needed to achieve this goal. At this funding level the deferred maintenance backlog decreases by \$3.5 million, reaching \$4.8 million in 2027. The percentage of the street network in the ‘Very Good’ condition category increases to 79.5% in 2027, from the current level of 65.1%. The percentage of the street network in ‘Poor’ to ‘Very Poor’ condition decreases from the current level of 7.7%, to 2.2% in 2027. These results are illustrated in Table 10 and Figure 7.

Table 10. Summary of Results, Scenario 4 — Increase PCI 5 points (to 79)

	2023	2024	2025	2026	2027	Total
Budget Total	\$4,000,000	\$4,000,000	\$4,000,000	\$4,000,000	\$4,000,000	\$20,000,000
Rehabilitation budget	\$2,799,436	\$2,798,053	\$2,795,246	\$2,796,041	\$2,837,821	\$14,026,597
Preventative Maintenance budget	\$1,198,833	\$1,201,375	\$1,201,875	\$1,201,732	\$1,155,465	\$5,959,279
Deferred Maintenance	\$8,293,079	\$7,741,931	\$6,377,136	\$6,953,096	\$4,816,308	---
PCI	78	78	78	79	79	

Figure 7. Summary of Results, Scenario 4 — Increase PCI 5 points (to 79)



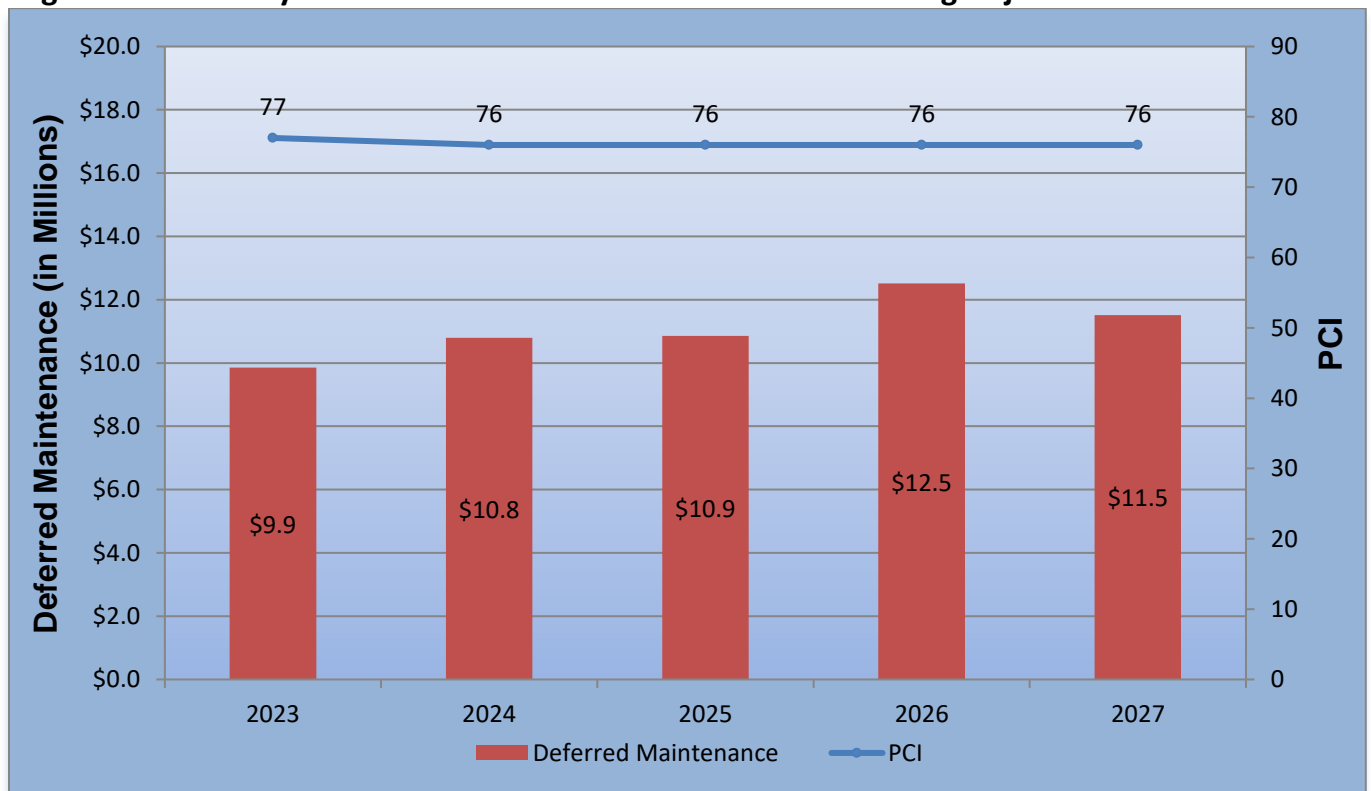
Scenario 5 — Current Funding Adjusted for Inflation

A first year budget of \$2.5 million with a 3% annual increase inflation adjustment, for a five year total of \$13.3 million, was evaluated to determine the effects of continuing pavement maintenance at the current planned budget level including the additional amount to combat inflation. The overall network PCI should increase by two points, to 76 through 2027. The deferred maintenance backlog increases by \$2.4 million over the five years, from \$9.8 million currently, to \$12.2 million in 2027. The percentage of the street network in ‘Very Good’ condition increases, from 65.1% currently, to 69.3% in 2027. The percentage of the street network in ‘Poor’ to ‘Very Poor’ condition decreases from 7.7% currently, to 5.4% in 2027. Results are illustrated in Table 11 and Figure 8.

Table 11. Summary of Results from Scenario 5 — Current Funding Adjusted for Inflation

	2023	2024	2025	2026	2027	Total
Budget Total	\$2,500,000	\$2,575,000	\$2,652,250	\$2,731,818	\$2,813,772	\$13,272,840
Rehabilitation budget	\$1,499,920	\$1,542,207	\$1,583,024	\$1,634,811	\$1,677,076	\$7,937,037
Preventative Maintenance budget	\$938,362	\$1,014,021	\$1,047,971	\$1,072,327	\$1,108,845	\$5,181,527
Deferred Maintenance	\$9,853,066	\$10,791,917	\$10,851,858	\$12,512,996	\$11,516,763	---
PCI	77	76	76	76	76	

Figure 8. Summary of Results from Scenario 5 — Current Funding Adjusted for Inflation



A comparison of the four scenarios is summarized in Figures 9 and 10. Figure 9 depicts the deferred maintenance costs as they relate to PCI for the four scenarios evaluated. Figure 10 depicts the percent of the street network in the various condition categories for the four scenarios evaluated.

Figure 9 - Deferred Maintenance and PCI of Scenarios 1-5

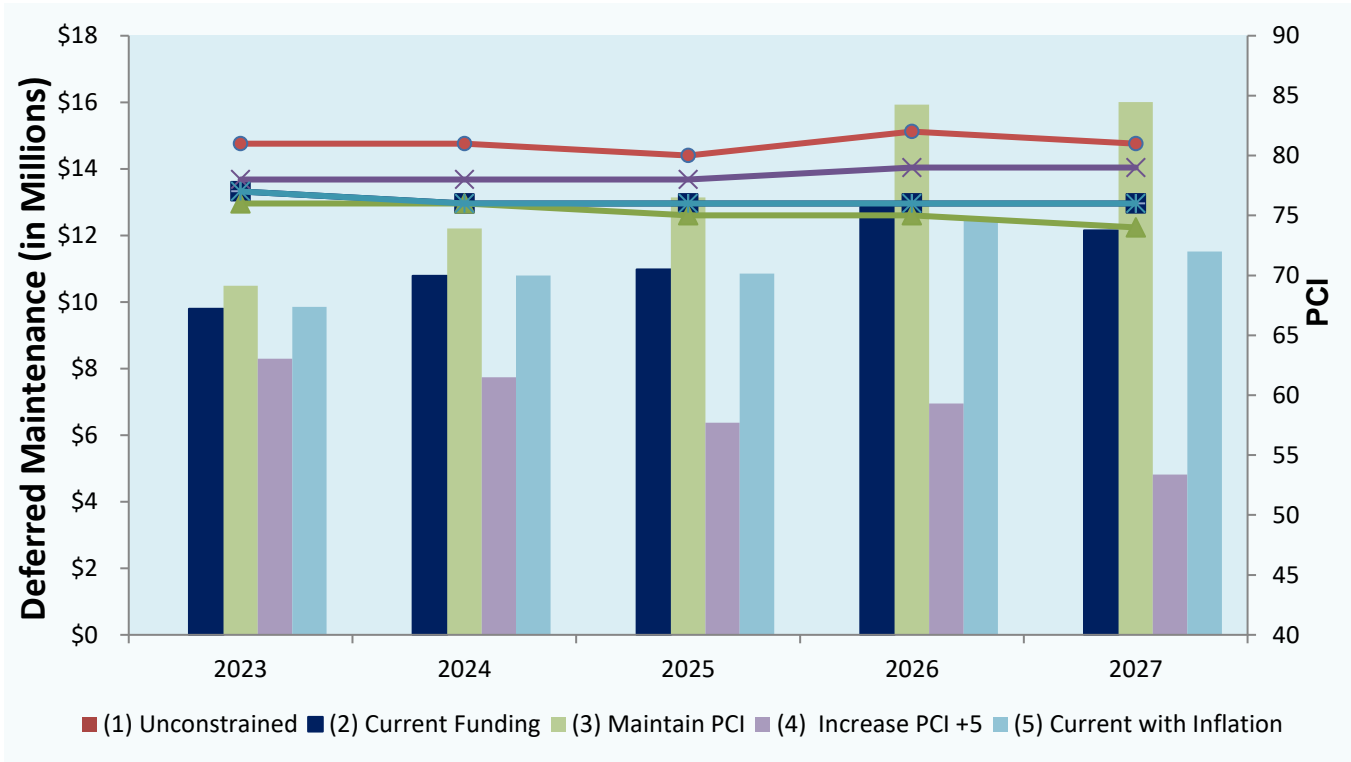
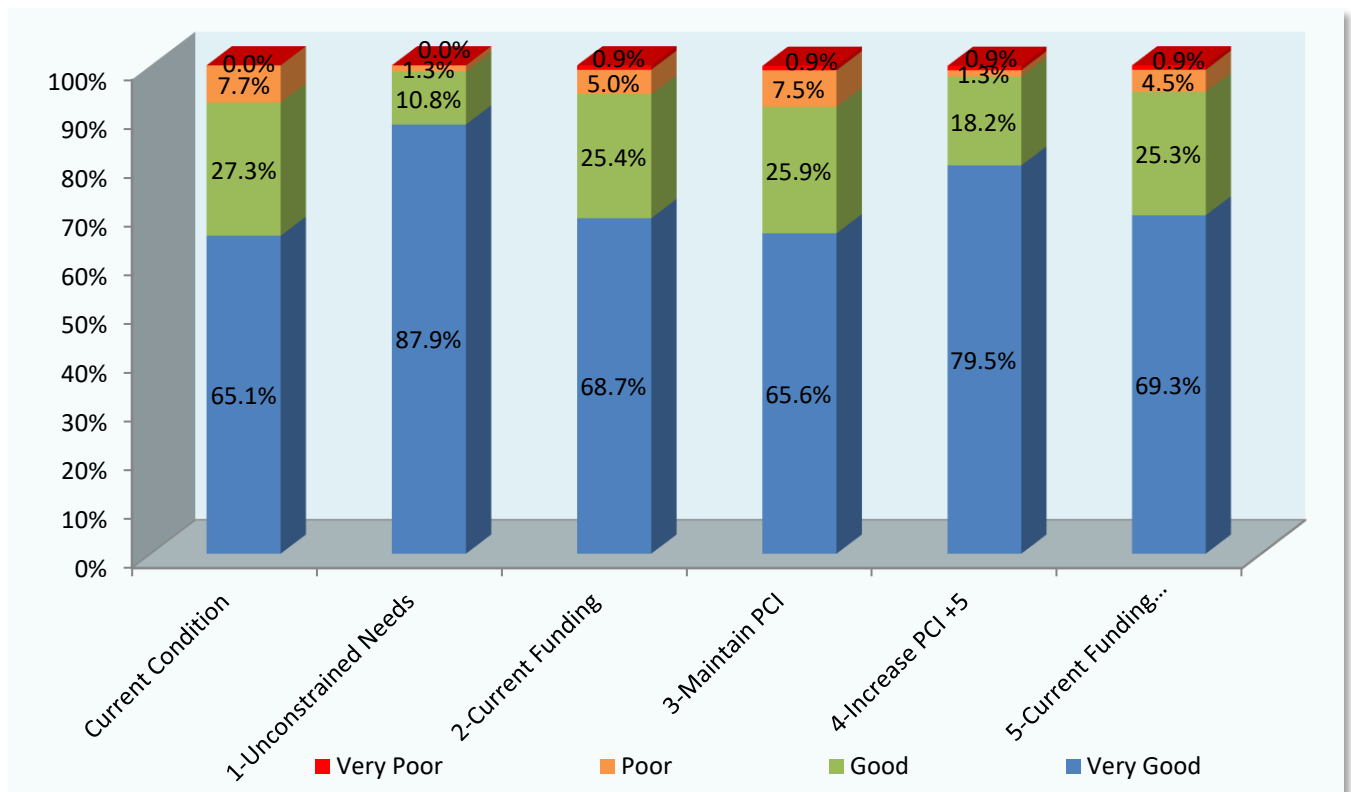


Figure 10 – Pavement Condition Category Percentages in 2027 – Scenarios 1-5



Recommendations

Of the various maintenance and funding options considered, the *ideal* strategy for the City is presented in Scenario 1 and Scenario 2 with a five-year expenditure total of \$28.1 million. Not only does this surface management plan improve the network to an optimal level of 81, it also eliminates the entire deferred maintenance backlog in the first year.

The current five-year funding level totaling \$12.5 million (Scenario 2) will result in an improvement of the network PCI of two points, to 76, over the course of five years. By following this strategy through 2027, 68.7% of the City's street will be in the 'Very Good' condition category, an increase from the current level of 65.1% in 'Very Good' condition. The deferred maintenance backlog increases by \$2.4 million over five years, from \$9.8 million currently, to \$12.2 million in 2027. The percentage of the street network in 'Poor' to 'Very Poor' condition decreases from 7.7% currently, to 5.9% in 2027. At the City's current funding level, the street condition will improve, however the deferred maintenance continues to increase.

Scenario and Needs analyses assume that the City follows a good pavement management philosophy of prioritizing preventative maintenance over rehabilitation. By first ensuring that Very Good streets stay Very Good, through the use of a cost-effective slurry and crack seal program, the City will save money in the long run. The use of cape seals or thin overlays to rehabilitate streets in Good condition should be the second priority, followed by thick overlays on Poor streets. Failed streets should be the lowest priority, as the reconstruction that would be required to rehabilitate them are very expensive, and the money is better used on more cost-effective treatments to maintain and rehabilitate better streets.

As demonstrated in the different scenarios, the City needs to invest a significant amount of money on expensive rehabilitation and reconstruction projects. This will reduce the deferred maintenance backlog, increase the network PCI, and allow money to be spent for less capital-intensive treatments such as slurry seals, crack sealing, and thin overlays in the future.

Preparation of a budget options report is just one step in using the MTC PMP to build an effective street maintenance program. Recommendations for further steps are:

- Obtain detailed subsurface information on selected sections before major rehabilitation projects are contracted. Costs for large rehabilitation projects are extremely variable and estimates can sometimes be reduced following project-level engineering analysis. It is possible that only a portion of a street recommended for reconstruction actually requires such heavy-duty repair.
- Consider grouping treatments by geographic location in the City. This can help lower the overall cost of treatments, as well as help simplify logistics. The recommended treatments in Appendix F are determined by best timing according to the PCI, regardless of location. Often, overlays can be advanced or delayed by a year or so, and seals performed one to two years early, without significant loss of cost-effectiveness. Adjusting the timing of treatments with geographic location in mind is recommended.
- Link major street repairs with utility maintenance schedules to prevent damage to newly paved street surfaces. Consider delaying treatment on streets with upcoming utility work, where appropriate.

-
- Evaluate the specific treatments and costs recommended by the PMP and modify them to reflect the actual repairs and unit costs that are expected to be used.
 - Test other budget options with varying revenues and preventive maintenance and rehabilitation splits.

In addition to performing cyclic pavement condition inspections, unit cost information for the applications of various maintenance and rehabilitation treatments should be updated annually in the PMP 'Decision Tree Module'. If this data is not kept current, the City runs the risk of understating actual funding requirements to adequately maintain the street network. A pavement inspection cycle that would allow for the inspection of streets every three years is recommended.

The City has completed the foundation work necessary to execute a successful pavement management plan. At the current investment level, the overall street condition should continue to improve, and the deferred maintenance backlog will likely increase.

As more 'Good' streets deteriorate into the 'Poor' and 'Very Poor' categories, the cost of deferred maintenance will continue to increase. The cost of the deferred maintenance backlog will stop increasing only when enough funds are provided to prevent streets from deteriorating into a worse condition category, or when the whole network falls into the 'Very Poor' category (i.e. cannot deteriorate any further). At that time, the network would have to be replaced at a cost of \$329.18 million.

Appendix A

Definitions

Condition Categories

'Very Good' Condition Category – PCI between 70-100 –Streets in 'Very Good' condition have no to little distresses found on them. These streets may have some minor surface weathering or light cracking, but can generally be maintained with cost-effective preventative maintenance treatments (surface seals and crack seals).

'Good' Condition Category' – PCI between 50-70 – Streets in 'Good' condition show some form of distress caused by traffic load related activity or environmental distress that requires more than a life-extending treatment. The MTC Streetsaver program separates these into two condition categories for the purposes of the analysis. Category II – 'non-load' and Category III – 'load-related', based on whether a majority of the distresses found had load or environmental related causes

'Poor' Condition Category – PCI between 25-50 – Streets in 'Poor' condition are near the end of their service lives and often exhibit major forms of distress such as potholes, extensive alligator cracking, and/or pavement depressions.

'Very Poor' Condition Category - PCI between 0-25 – Streets in the 'Very Poor' condition category indicate that the street has failed. These pavements are at the end of their service lives and have major distresses, often indicating the failure of the sub base

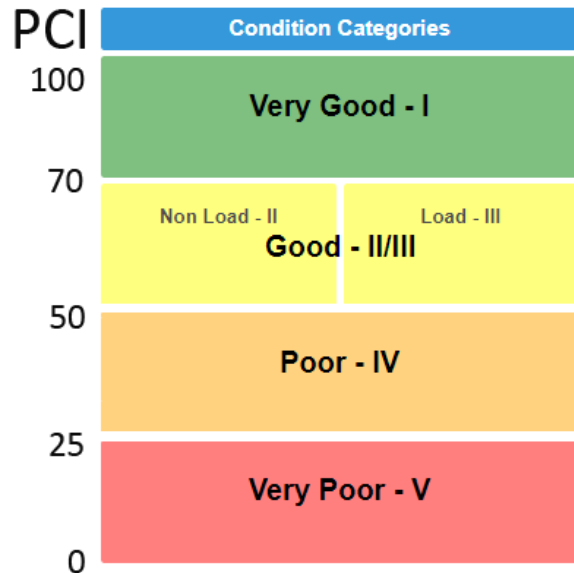
Deferred Maintenance refers to the dollar amount of maintenance and rehabilitation work that should have been completed to maintain the street in "good" condition, but had to be deferred due to funding deficiencies for preventative maintenance and/or pavement rehabilitation programs. The actual repairs that are being deferred are often referred to as a "backlog."

Load related distress - . Load related distresses, such as alligator cracking, rutting, and depressions are usually a sign of a sub-base issue, caused by repeated traffic loads.

Network is defined as a complete inventory of all streets and other pavement facilities in which the City has jurisdiction and maintenance responsibilities. To facilitate the management of streets, they are subdivided into management sections identified as a segment of street, which has the same characteristics.

Non-load related distress - Non-load (or environmental), distresses typically have environmental causes related to the pavement becoming older and less elastic (brittle). Typical non-load distresses are longitudinal or transverse cracking, block cracking, and surface weathering and raveling.

The *Pavement Condition Index*, or PCI, is a measurement of the health of the pavement network or condition and ranges from 0 to 100. A newly constructed street would have a PCI of 100, while a



failed street would have a PCI of 10 or less. The PCI is calculated based on pavement distresses identified in the field.

Preventive Maintenance refers to repairs applied while the pavement is in “good” condition. Such repairs extend the life of the pavement at relatively low costs, and prevent the pavement from deteriorating into conditions requiring more expensive treatments. Preventive maintenance treatments include slurry seals, crack sealing, and deep patching. Treatments of this sort are applied before pavement deterioration has become severe and usually cost less than \$3.00/sq. yd.

Stop Gap refers to the dollar amount of repairs applied to maintain the pavement in a serviceable condition (e.g. pothole patching). These repairs are a temporary measure to stop resident complaints, and do not extend the pavement life. Stopgap repairs are directly proportional to the amount of deferred maintenance.

Surface Types – AC is an Asphalt Concrete street that has one year’s asphalt, for example a street that has been newly constructed or reconstructed. In contrast AC/AC (in reports marked as O – AC/AC) is a street that has an overlay treatment over the original asphalt construction. Streets marked as ST do not have an asphalt concrete layer, only a surface composed of layers of oil and rock (macadam or chip seal). Portland Concrete Cement streets (PCC) are a mix of Portland cement, coarse aggregate, and sand.

Urban Arterial street system carries the major portion of trips entering and leaving the urban area, as well as the majority of through movements desiring to bypass the central City. In addition, significant intra-area-travel such as between central business districts and outlying residential areas exists.

Urban Collector Street provides land access service and traffic circulation within residential neighborhoods, commercial, and industrial areas. It differs from the arterial system in that facilities on a collector system may penetrate residential neighborhoods.

Urban Local Street system comprises all facilities not one of the higher systems. It serves primarily to provide direct access to abutting land and access to the higher systems.

Appendix B

Network Summary Statistics

Network Replacement Cost

Network Summary Statistics

Printed: 1/3/2023

	Total Sections	Total Center Miles	Total Lane Miles	Total Area (sq. ft.)	PCI
Arterial	12	5.03	14.88	1,326,596	81
Collector	50	14.61	29.06	2,959,596	79
Residential/Local	639	91.75	183.21	15,301,395	73
Total	701	111.39	227.15	19,587,587	
Overall Network PCI as of 1/3/2023:					74

*** Combined Sections are excluded from totals. These Sections do not have a PCI Date - they have not been inspected or had a Treatment applied.*

Network Replacement Cost

Printed: 01/03/2023

Functional Class	Surface Type	Lane Miles	Unit Cost/ Square Foot	Pavement Area/ Square Feet	Cost To Replace/ (in thousands)
Arterial	AC/AC	14.9	\$18.89	1,326,596	\$25,058
Collector	AC	0.9	\$18.89	106,040	\$2,003
	AC/AC	26.7	\$18.89	2,705,669	\$51,107
	AC/PCC	1.4	\$18.89	147,887	\$2,793
Residential/Local	AC	9.7	\$16.22	770,333	\$12,496
	AC/AC	173.4	\$16.22	14,522,422	\$235,586
	AC/PCC	0.1	\$16.22	8,640	\$140
Grand Total:		227.1		19,587,587	\$329,183

Appendix C

Needs Analysis Reports

Needs - Projected PCI/Cost Summary

Interest: 2.00%

Inflation: 3.00%

Printed: 1/3/2023

Year	PCI Treated	PCI Untreated	PM Cost	Rehab Cost	Cost
2023	81	75	\$2,242,510	\$10,048,838	\$12,291,348
2024	81	73	\$1,471,482	\$2,589,206	\$4,060,688
2025	80	71	\$404,923	\$3,006,286	\$3,411,210
2026	82	69	\$1,283,021	\$4,062,250	\$5,345,271
2027	81	68	\$584,175	\$2,375,403	\$2,959,578
		% PM	PM Total Cost	Rehab Total Cost	Total Cost
		21.33%	\$5,986,112	\$22,081,983	\$28,068,094

Needs - Preventive Maintenance Treatment/Cost Summary

Interest: 2.00%

Inflation: 3.00%

Printed:
1/3/2023

Treatment	Year	Area Treated	Cost
MICROSURFACING	2023	68,744.67 sq. yd.	\$446,840
	2024	75,377.11 sq. yd.	\$504,650
	2025	40,016.22 sq. yd.	\$275,946
	2026	95,168.22 sq. yd.	\$675,954
	2027	55,416.44 sq. yd.	\$405,416
	Total		334,722.67
SEAL CRACKS	2023	6,968.58 sq. yd.	\$13,937
	2024	1,546.78 sq. yd.	\$3,186
	2025	2,582.4 sq. yd.	\$5,479
	2026	17,082.97 sq. yd.	\$37,334
	2027	9,321.82 sq. yd.	\$20,984
	Total		37,502.55
SLURRY SEAL	2023	356,346.56 sq. yd.	\$1,781,733
	2024	187,115.67 sq. yd.	\$963,646
	2025	23,281.78 sq. yd.	\$123,498
	2026	104,277.33 sq. yd.	\$569,733
	2027	28,036.33 sq. yd.	\$157,776
	Total		699,057.67
Total Quantity		1,071,282.88	\$5,986,112

Needs - Rehabilitation Treatment/Cost Summary

Interest: 2.00%

Inflation: 3.00%



Printed: 1/3/2023

Treatment	Year	Area Treated	Cost
RUBBERIZED CAPE SEAL	2023	134,016.56 sq.yd.	\$2,014,411
	2024	32,191.78 sq.yd.	\$498,050
	2025	9,747.56 sq.yd.	\$155,118
	Total	175,955.89 sq.yd.	\$2,667,579
RUBBERIZED CAPE SEAL w/DIGOUTS	2023	216,658.89 sq.yd.	\$3,711,325
	2024	45,838 sq.yd.	\$841,584
	2025	28,438 sq.yd.	\$530,487
	Total	290,934.89 sq.yd.	\$5,083,396
RECONSTRUCT STRUCTURE (AC)	2024	892.11 sq.yd.	\$134,156
	2025	9,304.67 sq.yd.	\$1,441,213
	2026	2,220.56 sq.yd.	\$354,263
	2027	8,041.33 sq.yd.	\$1,321,386
	Total	20,458.67 sq.yd.	\$3,251,018
MILL & MEDIUM OVERLAY(2 IN.)	2023	112,090.56 sq.yd.	\$4,035,260
	2024	30,081.33 sq.yd.	\$1,115,416
	2025	14,657.56 sq.yd.	\$559,807
	2026	56,039.78 sq.yd.	\$2,204,502
	2027	26,013.33 sq.yd.	\$1,054,016
	Total	238,882.56 sq.yd.	\$8,969,002
MILL AND DEEP OVERLAY(3 IN.)	2023	5,380.22 sq.yd.	\$287,842
	2025	5,632 sq.yd.	\$319,662
	2026	25,717.78 sq.yd.	\$1,503,484
	Total	36,730 sq.yd.	\$2,110,988
Total Cost			\$22,081,983

Decision Tree

Printed: 1/3/2023

Functional Class	Surface	Condition Category	Treatment Type	Treatment	Cost/Sq Yd, except Seal Cracks in LF:	Yrs Between Crack Seals	Yrs Between Surface Seals	# of Surface Seals before Overlay
Arterial	AC	I - Very Good	Crack Treatment	SEAL CRACKS	\$2.00	3		
			Surface Treatment	MICROSURFACING	\$6.50		7	
			Restoration Treatment	DO NOTHING	\$0.00			99
		II - Good, Non-Load Related		RUBBERIZED CAPE SEAL	\$15.50		7	
		III - Good, Load Related		RUBBERIZED CAPE SEAL w/DIGOUTS	\$18.00		7	
		IV - Poor		MILL AND DEEP OVERLAY(3 IN.)	\$53.50			
		V - Very Poor		RECONSTRUCT STRUCTURE (AC)	\$170.00			
	AC/AC	I - Very Good	Crack Treatment	SEAL CRACKS	\$2.00	3		
			Surface Treatment	MICROSURFACING	\$6.50		7	
			Restoration Treatment	DO NOTHING	\$0.00			99
		II - Good, Non-Load Related		RUBBERIZED CAPE SEAL	\$15.50		7	
		III - Good, Load Related		RUBBERIZED CAPE SEAL w/DIGOUTS	\$18.00		7	
		IV - Poor		MILL AND DEEP OVERLAY(3 IN.)	\$53.50			
		V - Very Poor		RECONSTRUCT STRUCTURE (AC)	\$170.00			
	AC/PCC	I - Very Good	Crack Treatment	SEAL CRACKS & PATCH	\$1.50	3		
			Surface Treatment	DO NOTHING	\$0.00		15	
			Restoration Treatment	DO NOTHING	\$0.00			99
		II - Good, Non-Load Related		THIN AC OVERLAY(1.5 INCHES)	\$24.00			
		III - Good, Load Related		THIN AC OVERLAY(1.5 INCHES)	\$24.00			
		IV - Poor		MILL AND DEEP OVERLAY(3 IN.)	\$53.50			
		V - Very Poor		RECONSTRUCT STRUCTURE (AC)	\$170.00			
	PCC	I - Very Good	Crack Treatment	DO NOTHING	\$0.00	99		
			Surface Treatment	DO NOTHING	\$0.00		15	
			Restoration Treatment	DO NOTHING	\$0.00			99
		II - Good, Non-Load Related		DO NOTHING	\$0.00			
		III - Good, Load Related		DO NOTHING	\$0.00			
		IV - Poor		DO NOTHING	\$0.00			
		V - Very Poor		DO NOTHING	\$0.00			

 Functional Class and Surface combination not used
 Selected Treatment is not a Surface Seal

Decision Tree

Printed: 1/3/2023



Functional Class	Surface	Condition Category	Treatment Type	Treatment	Cost/Sq Yd, except Seal Cracks in LF:	Yrs Between Crack Seals	Yrs Between Surface Seals	# of Surface Seals before Overlay
Collector	AC	I - Very Good	Crack Treatment	SEAL CRACKS	\$2.00	3		
			Surface Treatment	MICROSURFACING	\$6.50		7	
			Restoration Treatment	DO NOTHING	\$0.00			99
		II - Good, Non-Load Related		RUBBERIZED CAPE SEAL	\$15.50		7	
		III - Good, Load Related		RUBBERIZED CAPE SEAL w/DIGOUTS	\$18.00		7	
		IV - Poor		MILL AND DEEP OVERLAY(3 IN.)	\$53.50			
		V - Very Poor		RECONSTRUCT STRUCTURE (AC)	\$170.00			
	AC/AC	I - Very Good	Crack Treatment	SEAL CRACKS	\$2.00	3		
			Surface Treatment	MICROSURFACING	\$6.50		7	
			Restoration Treatment	DO NOTHING	\$0.00			99
		II - Good, Non-Load Related		RUBBERIZED CAPE SEAL	\$15.50		7	
		III - Good, Load Related		RUBBERIZED CAPE SEAL w/DIGOUTS	\$18.00		7	
		IV - Poor		MILL AND DEEP OVERLAY(3 IN.)	\$53.50			
		V - Very Poor		RECONSTRUCT STRUCTURE (AC)	\$170.00			
	AC/PCC	I - Very Good	Crack Treatment	SEAL CRACKS	\$2.00	3		
			Surface Treatment	MICROSURFACING	\$6.50		7	
			Restoration Treatment	DO NOTHING	\$0.00			99
		II - Good, Non-Load Related		RUBBERIZED CAPE SEAL	\$15.50		7	
		III - Good, Load Related		RUBBERIZED CAPE SEAL w/DIGOUTS	\$18.00		7	
		IV - Poor		MILL AND DEEP OVERLAY(3 IN.)	\$53.50			
		V - Very Poor		RECONSTRUCT STRUCTURE (AC)	\$170.00			
	PCC	I - Very Good	Crack Treatment	DO NOTHING	\$0.00	99		
			Surface Treatment	DO NOTHING	\$0.00		15	
			Restoration Treatment	DO NOTHING	\$0.00			99
		II - Good, Non-Load Related		DO NOTHING	\$0.00			
		III - Good, Load Related		DO NOTHING	\$0.00			
		IV - Poor		DO NOTHING	\$0.00			
		V - Very Poor		DO NOTHING	\$0.00			

Functional Class and Surface combination not used
 Selected Treatment is not a Surface Seal

Decision Tree

Printed: 1/3/2023

Functional Class	Surface	Condition Category	Treatment Type	Treatment	Cost/Sq Yd, except Seal Cracks in LF:	Yrs Between Crack Seals	Yrs Between Surface Seals	# of Surface Seals before Overlay
Residential/Local	AC	I - Very Good	Crack Treatment	SEAL CRACKS	\$2.00	3		
			Surface Treatment	SLURRY SEAL	\$5.00		7	
			Restoration Treatment	DO NOTHING	\$0.00			99
		II - Good, Non-Load Related		RUBBERIZED CAPE SEAL	\$15.00		8	
		III - Good, Load Related		RUBBERIZED CAPE SEAL w/DIGOUTS	\$17.00		8	
		IV - Poor		MILL & MEDIUM OVERLAY(2 IN.)	\$36.00			
		V - Very Poor		RECONSTRUCT STRUCTURE (AC)	\$146.00			
AC/AC	AC/AC	I - Very Good	Crack Treatment	SEAL CRACKS	\$2.00	3		
			Surface Treatment	SLURRY SEAL	\$5.00		7	
			Restoration Treatment	DO NOTHING	\$0.00			99
		II - Good, Non-Load Related		RUBBERIZED CAPE SEAL	\$15.00		8	
		III - Good, Load Related		RUBBERIZED CAPE SEAL w/DIGOUTS	\$17.00		8	
		IV - Poor		MILL & MEDIUM OVERLAY(2 IN.)	\$36.00			
		V - Very Poor		RECONSTRUCT STRUCTURE (AC)	\$146.00			
AC/PCC	AC/PCC	I - Very Good	Crack Treatment	SEAL CRACKS	\$2.00	3		
			Surface Treatment	SLURRY SEAL	\$5.00		7	
			Restoration Treatment	DO NOTHING	\$0.00			99
		II - Good, Non-Load Related		RUBBERIZED CAPE SEAL	\$15.00		8	
		III - Good, Load Related		RUBBERIZED CAPE SEAL w/DIGOUTS	\$17.00		8	
		IV - Poor		MILL & MEDIUM OVERLAY(2 IN.)	\$36.00			
		V - Very Poor		RECONSTRUCT STRUCTURE (AC)	\$146.00			
PCC	PCC	I - Very Good	Crack Treatment	DO NOTHING	\$0.00	99		
			Surface Treatment	DO NOTHING	\$0.00		15	
			Restoration Treatment	DO NOTHING	\$0.00			99
		II - Good, Non-Load Related		DO NOTHING	\$0.00			
		III - Good, Load Related		DO NOTHING	\$0.00			
		IV - Poor		DO NOTHING	\$0.00			
		V - Very Poor		DO NOTHING	\$0.00			

 Functional Class and Surface combination not used
 Selected Treatment is not a Surface Seal

Appendix D

Scenario Analysis Reports

Scenarios - Network Condition Summary

Interest: 2.00%

Inflation: 3.00%

Printed: 1/3/2023

Scenario: (1) Unconstrained Needs

Year	Budget	PM	Year	Budget	PM	Year	Budget	PM
2023	\$12,291,349	0%	2025	\$3,411,211	0%	2027	\$2,959,579	0%
2024	\$4,060,689	0%	2026	\$5,345,272	0%			

Projected Network Average PCI by Year

Year	Never Treated	With Selected Treatment	Treated Centerline Miles	Treated Lane Miles
2023	75	81	63.72	131.28
2024	73	81	21.64	44.07
2025	71	80	15.76	31.53
2026	69	82	53.27	110.38
2027	68	81	31.29	63.38

Percent Network Area by Functional Class and Condition Category

Condition in base year 2023, prior to applying treatments.

Condition	Arterial	Collector	Res/Loc	Other	Total
I	6.7%	11.8%	46.6%	0.0%	65.1%
II / III	0.1%	3.1%	24.1%	0.0%	27.3%
IV	0.0%	0.2%	7.4%	0.0%	7.7%
Total	6.8%	15.1%	78.1%	0.0%	100.0%

Condition in year 2023 after schedulable treatments applied.

Condition	Arterial	Collector	Res/Loc	Other	Total
I	6.8%	13.6%	66.2%	0.0%	86.6%
II / III	0.0%	1.5%	9.7%	0.0%	11.2%
IV	0.0%	0.0%	2.3%	0.0%	2.3%
Total	6.8%	15.1%	78.1%	0.0%	100.0%

Condition in year 2027 after schedulable treatments applied.

Condition	Arterial	Collector	Res/Loc	Other	Total
I	6.7%	13.9%	67.3%	0.0%	87.9%
II / III	0.1%	1.2%	9.5%	0.0%	10.8%
IV	0.0%	0.0%	1.3%	0.0%	1.3%
Total	6.8%	15.1%	78.1%	0.0%	100.0%

Scenarios - Cost Summary

Interest: 2.00%

Inflation: 3.00%

Printed: 1/3/2023

Scenario: (1) Unconstrained Needs

Year	PM	Budget	Rehabilitation	Preventative Maintenance	Surplus PM	Deferred	Stop Gap		
2023	0%	\$12,291,349	II	\$2,014,411	Non-Project	\$2,242,510	\$0	Funded	\$0
			III	\$3,711,325					
			IV	\$4,323,102					
			V	\$0					
			Total	\$10,048,838					
	Project	\$0					Unmet	\$0	
2024	0%	\$4,060,689	II	\$498,051	Non-Project	\$1,471,482	\$0	Funded	\$0
			III	\$841,584					
			IV	\$1,115,416					
			V	\$134,156					
			Total	\$2,589,206					
	Project	\$0					Unmet	\$0	
2025	0%	\$3,411,211	II	\$155,118	Non-Project	\$404,923	\$0	Funded	\$0
			III	\$530,487					
			IV	\$879,469					
			V	\$1,441,213					
			Total	\$3,006,286					
	Project	\$0					Unmet	\$0	
2026	0%	\$5,345,272	II	\$0	Non-Project	\$1,283,021	\$0	Funded	\$0
			III	\$0					
			IV	\$3,707,987					
			V	\$354,263					
			Total	\$4,062,250					
	Project	\$0					Unmet	\$0	
2027	0%	\$2,959,579	II	\$0	Non-Project	\$584,175	\$0	Funded	\$0
			III	\$0					
			IV	\$1,054,016					
			V	\$1,321,386					
			Total	\$2,375,403					
	Project	\$0					Unmet	\$0	

Summary

Functional Class	Rehabilitation	Prev. Maint.	Funded Stop Gap	Unmet Stop Gap
Arterial	\$424,612	\$863,175	\$0	\$0
Collector	\$3,361,014	\$1,465,287	\$0	\$0
Residential/Local	\$18,296,356	\$3,657,650	\$0	\$0
Grand Total:	\$22,081,982	\$5,986,112	\$0	\$0

Scenarios - Network Condition Summary

Interest: 2.00%

Inflation: 3.00%

Printed: 2/27/2023

Scenario: (2) Current Funding (\$2.5M/Yr)

Year	Budget	PM	Year	Budget	PM	Year	Budget	PM
2023	\$2,500,000	40%	2025	\$2,500,000	40%	2027	\$2,500,000	40%
2024	\$2,500,000	40%	2026	\$2,500,000	40%			

Projected Network Average PCI by Year

Year	Never Treated	With Selected Treatment	Treated Centerline Miles	Treated Lane Miles
2023	75	77	29.46	62.77
2024	73	76	14.19	28.38
2025	71	76	20.63	41.26
2026	69	76	25.91	55.66
2027	68	76	23.62	47.24

Percent Network Area by Functional Class and Condition Category

Condition in base year 2023, prior to applying treatments.

Condition	Arterial	Collector	Res/Loc	Other	Total
I	6.7%	11.8%	46.6%	0.0%	65.1%
II / III	0.1%	3.1%	24.1%	0.0%	27.3%
IV	0.0%	0.2%	7.4%	0.0%	7.7%
Total	6.8%	15.1%	78.1%	0.0%	100.0%

Condition in year 2023 after schedulable treatments applied.

Condition	Arterial	Collector	Res/Loc	Other	Total
I	6.7%	11.8%	48.5%	0.0%	67.0%
II / III	0.1%	3.1%	24.1%	0.0%	27.3%
IV	0.0%	0.2%	5.5%	0.0%	5.7%
Total	6.8%	15.1%	78.1%	0.0%	100.0%

Condition in year 2027 after schedulable treatments applied.

Condition	Arterial	Collector	Res/Loc	Other	Total
I	5.7%	10.3%	52.7%	0.0%	68.7%
II / III	1.1%	3.2%	21.2%	0.0%	25.4%
IV	0.0%	1.7%	3.3%	0.0%	5.0%
V	0.0%	0.0%	0.9%	0.0%	0.9%
Total	6.8%	15.1%	78.1%	0.0%	100.0%

Scenarios - Cost Summary

Interest: 2.00%

Inflation: 3.00%

Printed: 2/27/2023

Scenario: (2) Current Funding (\$2.5M/Yr)

Year	PM	Budget	Rehabilitation		Preventative Maintenance	Surplus PM	Deferred	Stop Gap		
2023	40%	\$2,500,000	II	\$0	Non-Project	\$999,970	\$30	\$9,791,458	Funded	\$0
			III	\$0					Unmet	\$60,749
			IV	\$1,499,920	Project	\$0				
			V	\$0						
			Total Project	\$1,499,920						
2024	40%	\$2,500,000	II	\$8,231	Non-Project	\$1,006,197	\$0	\$10,785,503	Funded	\$0
			III	\$0					Unmet	\$17,362
			IV	\$1,484,757	Project	\$0				
			V	\$0						
			Total Project	\$1,492,989						
2025	40%	\$2,500,000	II	\$7,672	Non-Project	\$999,907	\$93	\$10,976,889	Funded	\$0
			III	\$0					Unmet	\$17,271
			IV	\$1,491,778	Project	\$0				
			V	\$0						
			Total Project	\$1,499,450						
2026	40%	\$2,500,000	II	\$0	Non-Project	\$1,007,359	\$0	\$12,850,999	Funded	\$0
			III	\$0					Unmet	\$18,327
			IV	\$1,491,210	Project	\$0				
			V	\$0						
			Total Project	\$1,491,210						
2027	40%	\$2,500,000	II	\$0	Non-Project	\$1,002,653	\$0	\$12,150,945	Funded	\$0
			III	\$0					Unmet	\$12,628
			IV	\$1,496,805	Project	\$0				
			V	\$0						
			Total Project	\$1,496,805						

Summary

Functional Class	Rehabilitation	Prev. Maint.	Funded Stop Gap	Unmet Stop Gap
Arterial	\$0	\$872,155	\$0	\$3,103
Collector	\$0	\$996,671	\$0	\$17,059
Residential/Local	\$7,480,374	\$3,147,261	\$0	\$106,176
Grand Total:	\$7,480,374	\$5,016,087	\$0	\$126,337

Scenarios - Network Condition Summary

Interest: 2.00%

Inflation: 3.00%

Printed: 1/3/2023

Scenario: (3) Maintain Current PCI (74)

Year	Budget	PM	Year	Budget	PM	Year	Budget	PM
2023	\$1,800,000	40%	2025	\$1,800,000	40%	2027	\$1,800,000	40%
2024	\$1,800,000	40%	2026	\$1,800,000	40%			

Projected Network Average PCI by Year

Year	Never Treated	With Selected Treatment	Treated Centerline Miles	Treated Lane Miles
2023	75	76	26.14	55.62
2024	73	76	11.13	22.75
2025	71	75	17.43	34.86
2026	69	75	20.16	43.66
2027	68	74	17.64	35.78

Percent Network Area by Functional Class and Condition Category

Condition in base year 2023, prior to applying treatments.

Condition	Arterial	Collector	Res/Loc	Other	Total
I	6.7%	11.8%	46.6%	0.0%	65.1%
II / III	0.1%	3.1%	24.1%	0.0%	27.3%
IV	0.0%	0.2%	7.4%	0.0%	7.7%
Total	6.8%	15.1%	78.1%	0.0%	100.0%

Condition in year 2023 after schedulable treatments applied.

Condition	Arterial	Collector	Res/Loc	Other	Total
I	6.7%	11.8%	48.0%	0.0%	66.4%
II / III	0.1%	3.1%	24.1%	0.0%	27.3%
IV	0.0%	0.2%	6.0%	0.0%	6.3%
Total	6.8%	15.1%	78.1%	0.0%	100.0%

Condition in year 2027 after schedulable treatments applied.

Condition	Arterial	Collector	Res/Loc	Other	Total
I	5.7%	9.7%	50.2%	0.0%	65.6%
II / III	1.1%	3.7%	21.1%	0.0%	25.9%
IV	0.0%	1.7%	5.9%	0.0%	7.5%
V	0.0%	0.0%	0.9%	0.0%	0.9%
Total	6.8%	15.1%	78.1%	0.0%	100.0%

Scenarios - Cost Summary

Interest: 2.00%

Inflation: 3.00%

Printed: 1/3/2023

Scenario: (3) Maintain Current PCI (74)

Year	PM	Budget	Rehabilitation	Preventative Maintenance	Surplus PM	Deferred	Stop Gap			
2023	40%	\$1,800,000	II	\$0	Non-Project	\$723,783	\$0	\$10,491,576	Funded	\$0
			III	\$0					Unmet	\$63,104
			IV	\$1,075,988	Project	\$0				
			V	\$0						
			Total Project	\$1,075,988						
2024	40%	\$1,800,000	II	\$19,031	Non-Project	\$726,723	\$0	\$12,205,885	Funded	\$0
			III	\$0					Unmet	\$17,362
			IV	\$1,054,172	Project	\$0				
			V	\$0						
			Total Project	\$1,073,203						
2025	40%	\$1,800,000	II	\$0	Non-Project	\$719,487	\$513	\$13,140,730	Funded	\$0
			III	\$0					Unmet	\$17,271
			IV	\$1,079,024	Project	\$0				
			V	\$0						
			Total Project	\$1,079,024						
2026	40%	\$1,800,000	II	\$0	Non-Project	\$724,276	\$0	\$15,928,949	Funded	\$0
			III	\$0					Unmet	\$21,484
			IV	\$1,075,156	Project	\$0				
			V	\$0						
			Total Project	\$1,075,156						
2027	40%	\$1,800,000	II	\$0	Non-Project	\$719,788	\$212	\$16,011,281	Funded	\$0
			III	\$9,964					Unmet	\$12,915
			IV	\$1,067,928	Project	\$0				
			V	\$0						
			Total Project	\$1,077,892						

Summary

Functional Class	Rehabilitation	Prev. Maint.	Funded Stop Gap	Unmet Stop Gap
Arterial	\$0	\$874,533	\$0	\$3,103
Collector	\$0	\$461,884	\$0	\$18,782
Residential/Local	\$5,381,263	\$2,277,638	\$0	\$110,251
Grand Total:	\$5,381,263	\$3,614,055	\$0	\$132,136

Scenarios - Network Condition Summary

Interest: 2.00%

Inflation: 3.00%

Printed: 1/3/2023

Scenario: (4) Increase PCI 5 points (to 79)

Year	Budget	PM	Year	Budget	PM	Year	Budget	PM
2023	\$4,000,000	30%	2025	\$4,000,000	30%	2027	\$4,000,000	29%
2024	\$4,000,000	30%	2026	\$4,000,000	30%			

Projected Network Average PCI by Year

Year	Never Treated	With Selected Treatment	Treated Centerline Miles	Treated Lane Miles
2023	75	78	33.19	70.22
2024	73	78	18.39	36.77
2025	71	78	25.90	52.77
2026	69	79	30.88	65.60
2027	68	79	32.04	63.90

Percent Network Area by Functional Class and Condition Category

Condition in base year 2023, prior to applying treatments.

Condition	Arterial	Collector	Res/Loc	Other	Total
I	6.7%	11.8%	46.6%	0.0%	65.1%
II / III	0.1%	3.1%	24.1%	0.0%	27.3%
IV	0.0%	0.2%	7.4%	0.0%	7.7%
Total	6.8%	15.1%	78.1%	0.0%	100.0%

Condition in year 2023 after schedulable treatments applied.

Condition	Arterial	Collector	Res/Loc	Other	Total
I	6.7%	11.8%	50.2%	0.0%	68.6%
II / III	0.1%	3.1%	24.1%	0.0%	27.3%
IV	0.0%	0.2%	3.8%	0.0%	4.1%
Total	6.8%	15.1%	78.1%	0.0%	100.0%

Condition in year 2027 after schedulable treatments applied.

Condition	Arterial	Collector	Res/Loc	Other	Total
I	6.7%	13.0%	59.9%	0.0%	79.5%
II / III	0.1%	2.1%	16.0%	0.0%	18.2%
IV	0.0%	0.0%	1.3%	0.0%	1.3%
V	0.0%	0.0%	0.9%	0.0%	0.9%
Total	6.8%	15.1%	78.1%	0.0%	100.0%

Scenarios - Cost Summary

Interest: 2.00%

Inflation: 3.00%

Printed: 1/3/2023

Scenario: (4) Increase PCI 5 points (to 79)

Year	PM	Budget	Rehabilitation	Preventative Maintenance	Surplus PM	Deferred	Stop Gap			
2023	30%	\$4,000,000	II	\$0	Non-Project	\$1,198,833	\$1,167	\$8,293,079	Funded	\$0
			III	\$0					Unmet	\$53,530
			IV	\$2,799,436	Project	\$0				
			V	\$0						
			Total Project	\$2,799,436						
2024	30%	\$4,000,000	II	\$358,374	Non-Project	\$1,201,375	\$0	\$7,741,931	Funded	\$0
			III	\$51,364					Unmet	\$10,289
			IV	\$2,388,315	Project	\$0				
			V	\$0						
			Total Project	\$2,798,053						
2025	30%	\$4,000,000	II	\$152,972	Non-Project	\$1,201,875	\$0	\$6,377,136	Funded	\$0
			III	\$1,457,433					Unmet	\$8,825
			IV	\$1,184,841	Project	\$0				
			V	\$0						
			Total Project	\$2,795,246						
2026	30%	\$4,000,000	II	\$40,484	Non-Project	\$1,201,732	\$0	\$6,953,096	Funded	\$0
			III	\$183,336					Unmet	\$6,138
			IV	\$2,572,221	Project	\$0				
			V	\$0						
			Total Project	\$2,796,041						
2027	29%	\$4,000,000	II	\$565,118	Non-Project	\$1,155,465	\$4,535	\$4,816,308	Funded	\$0
			III	\$48,848					Unmet	\$7,059
			IV	\$2,223,855	Project	\$0				
			V	\$0						
			Total Project	\$2,837,821						

Summary

Functional Class	Rehabilitation	Prev. Maint.	Funded Stop Gap	Unmet Stop Gap
Arterial	\$435,810	\$866,859	\$0	\$2,732
Collector	\$2,611,770	\$1,404,125	\$0	\$12,022
Residential/Local	\$10,979,016	\$3,688,295	\$0	\$71,088
Grand Total:	\$14,026,596	\$5,959,279	\$0	\$85,842

Scenarios - Network Condition Summary

Interest: 2.00%

Inflation: 3.00%

Printed: 2/27/2023

Scenario: (5) Current Funding with inflation adjustment

Year	Budget	PM	Year	Budget	PM	Year	Budget	PM
2023	\$2,500,000	40%	2025	\$2,652,250	40%	2027	\$2,813,772	40%
2024	\$2,575,000	40%	2026	\$2,731,818	40%			

Projected Network Average PCI by Year

Year	Never Treated	With Selected Treatment	Treated Centerline Miles	Treated Lane Miles
2023	75	77	28.85	61.54
2024	73	76	14.13	28.27
2025	71	76	21.43	42.87
2026	69	76	26.37	56.59
2027	68	76	24.52	49.03

Percent Network Area by Functional Class and Condition Category

Condition in base year 2023, prior to applying treatments.

Condition	Arterial	Collector	Res/Loc	Other	Total
I	6.7%	11.8%	46.6%	0.0%	65.1%
II / III	0.1%	3.1%	24.1%	0.0%	27.3%
IV	0.0%	0.2%	7.4%	0.0%	7.7%
Total	6.8%	15.1%	78.1%	0.0%	100.0%

Condition in year 2023 after schedulable treatments applied.

Condition	Arterial	Collector	Res/Loc	Other	Total
I	6.7%	11.8%	48.5%	0.0%	67.0%
II / III	0.1%	3.1%	24.1%	0.0%	27.3%
IV	0.0%	0.2%	5.5%	0.0%	5.7%
Total	6.8%	15.1%	78.1%	0.0%	100.0%

Condition in year 2027 after schedulable treatments applied.

Condition	Arterial	Collector	Res/Loc	Other	Total
I	5.7%	10.3%	53.3%	0.0%	69.3%
II / III	1.1%	3.2%	21.0%	0.0%	25.3%
IV	0.0%	1.7%	2.8%	0.0%	4.5%
V	0.0%	0.0%	0.9%	0.0%	0.9%
Total	6.8%	15.1%	78.1%	0.0%	100.0%

Scenarios - Cost Summary

Interest: 2.00%

Inflation: 3.00%

Printed: 2/27/2023

Scenario: (5) Current Funding with inflation adjustment

Year	PM	Budget	Rehabilitation	Preventative Maintenance	Surplus PM	Deferred	Stop Gap			
2023	40%	\$2,500,000	II	\$0	Non-Project	\$938,362	\$889	\$9,853,066	Funded	\$60,749
			III	\$0						
			IV	\$1,499,920						
			V	\$0						
			Total Project	\$1,499,920						
2024	40%	\$2,575,000	II	\$27,262	Non-Project	\$1,014,021	\$0	\$10,791,917	Funded	\$17,362
			III	\$0						
			IV	\$1,514,945						
			V	\$0						
			Total Project	\$1,542,207						
2025	40%	\$2,652,250	II	\$0	Non-Project	\$1,047,971	\$0	\$10,851,858	Funded	\$17,101
			III	\$0						
			IV	\$1,583,024						
			V	\$0						
			Total Project	\$1,583,024						
2026	40%	\$2,731,818	II	\$37,943	Non-Project	\$1,072,327	\$2,901	\$12,512,996	Funded	\$17,500
			III	\$0						
			IV	\$1,596,868						
			V	\$0						
			Total Project	\$1,634,811						
2027	40%	\$2,813,772	II	\$0	Non-Project	\$1,108,845	\$4,035	\$11,516,763	Funded	\$12,628
			III	\$0						
			IV	\$1,677,076						
			V	\$0						
			Total Project	\$1,677,076						

Summary

Functional Class	Rehabilitation	Prev. Maint.	Funded Stop Gap	Unmet Stop Gap
Arterial	\$0	\$872,155	\$3,103	\$0
Collector	\$0	\$996,252	\$17,059	\$0
Residential/Local	\$7,937,038	\$3,313,120	\$105,178	\$0
Grand Total:	\$7,937,038	\$5,181,527	\$125,339	\$0

Appendix E

Section PCI/Remaining Service Life (RSL) Listing Report

Section PCI/RSL Listing

Printed: 1/3/2023

Street ID	Section ID	Street Name	From	To	Length	Width	Area	Functional Class	Surface Type	Current PCI	Remaining Life
AST	FREMIR	A ST	FREMONT AV	MIRAMONTE AV	165	30	4,950	C - Collector	O - AC/AC	93	29.68
ACACIA	SHEEND	ACACIA AV	SHERWOOD AV	END	550	20	11,000	R - Residential/Local	O - AC/AC	40	6.24
ALBA	LOSEND	ALBA CT	LOS ALTOS AV	END	153	30	6,517	R - Residential/Local	O - AC/AC	77	27.73
ALEGRE	MIREND	ALEGRE AV	MIRAMONTE AV	END	536	36	19,296	R - Residential/Local	O - AC/AC	37	4.35
ALEXCT	ALEEND	ALEXANDER CT	ALEXANDER WY	END	132	30	5,989	R - Residential/Local	O - AC/AC	92	37.24
ALEXWY	CLAFAL	ALEXANDER WY	CLAY DR	FALLEN LEAF LN	929	31	28,799	R - Residential/Local	O - AC/AC	83	31.28
ALFORD	CHUMOR	ALFORD AV	CHURTON AV	MORTON AV	2,347	39	91,533	R - Residential/Local	O - AC/AC	65	19.69
ALICIA	ALMJAR	ALICIA WY	ALMOND AV	JARDIN DR	1,281	39	49,959	R - Residential/Local	O - AC/AC	54	13.47
ALICIA	JARCAS	ALICIA WY	JARDIN DR	CASITA WY	1,237	38	47,006	R - Residential/Local	O - AC/AC	88	35.23
ALMA	YERSAN	ALMA CT	YERBA SANTA AV	SAN ANTONIO RD N	1,578	30	47,340	R - Residential/Local	O - AC/AC	63	19.88
ALMOND	GORELM	ALMOND AV	GORDON WY N	EL MONTE AV N	2,933	38	111,454	C - Collector	O - AC/AC	93	29.68
ALMOND	SANGOR	ALMOND AV	SAN ANTONIO RD N	GORDON WY N	1,974	38	75,012	C - Collector	O - AC/AC	93	29.68
ALTAVI	CHAYER	ALTA VISTA AV	CHAMISAL AV	YERBA BUENA AV	681	25	17,025	R - Residential/Local	O - AC/AC	53	13.77
ALTAME	CARLAM	ALTAMEAD DR	CARMEL TR	LAMMY PL	716	40	28,640	R - Residential/Local	O - AC/AC	64	20.03
ALTAME	LAMGRA	ALTAMEAD DR	LAMMY PL	GRANT RD	621	37	22,977	R - Residential/Local	O - AC/AC	69	23.53
ALTOSO	FREGOL	ALTOS OAKS DR	FREMONT AV	GOLDEN WAY	1,350	30	40,500	R - Residential/Local	O - AC/AC	94	38.03
ALTOSO	GOLMIR	ALTOS OAKS DR	GOLDEN WAY	MIRAMONTE AV	1,050	30	31,500	R - Residential/Local	O - AC/AC	94	37.85
ALVARA	PANCAS	ALVARADO AV	PANCHITA WY	CASITA WY	923	35	32,305	R - Residential/Local	O - AC/AC	68	23.30
ALVARA	SANPAN	ALVARADO AV	SAN ANTONIO RD N	PANCHITA WY	1,640	21	34,440	R - Residential/Local	O - AC/AC	64	19.05
ALVINA	BEREND	ALVINA CT	BERRY AV	END	440	24	12,667	R - Residential/Local	O - AC/AC	79	28.46
AMADOR	SANBEN	AMADOR AV	SAN LUIS AV	BENVENUE AV	272	18	4,896	R - Residential/Local	O - AC/AC	77	27.05
AMBER	ENDUNI	AMBER LN	END	UNIVERSITY AV E	263	30	9,817	R - Residential/Local	O - AC/AC	66	20.31
ANCORA	ENDVIA	ANCORA CT	END	VIA MADEROS	180	30	7,327	R - Residential/Local	O - AC/AC	49	10.80
ANDERS	ENDROS	ANDERSON DR	END	ROSITA AV	511	38	22,122	R - Residential/Local	O - AC/AC	76	26.35
ANDOVE	HIGKEN	ANDOVER WY	HIGHLANDS CR	KENT DR	758	31	23,498	R - Residential/Local	O - AC/AC	53	13.66
ANGECT	GOREND	ANGELA CT	GORDON WY N	END	194	32	8,075	R - Residential/Local	O - AC/AC	61	17.22
ANGEDR	CIEGOR	ANGELA DR	CIELITO WY	GORDON WY N	997	24	23,928	R - Residential/Local	O - AC/AC	59	15.46
ANGEDR	SANCIE	ANGELA DR	SAN ANTONIO RD N	CIELITO DR	972	39	37,908	R - Residential/Local	O - AC/AC	95	38.22
ANNETT	ENDHOL	ANNETTE LN	END	HOLT AV	982	31	30,442	R - Residential/Local	O - AC/AC	76	26.35
ARBOLE	CAMSPR	ARBOLEDA DR	CAMPBELL AV	SPRINGER RD S	1,733	25	43,325	R - Residential/Local	O - AC/AC	82	38.01
ARBOLE	CUECAM	ARBOLEDA DR	CUESTA DR	CAMPBELL AV	1,248	31	38,688	R - Residential/Local	O - AC/AC	78	32.49
ARBORE	FTHSEQ	ARBORETUM DRIVE	FOOTHILL EXPRESSWY	SEQUOIA DR	1,000	36	36,000	R - Residential/Local	A - AC	90	32.25
ARBORE	SEQEND	ARBORETUM DRIVE	SEQUOIA DR	S END	2,136	36	76,896	R - Residential/Local	A - AC	83	28.33
ARBUEL	SANPAN	ARBUELO WY	SAN ANTONIO RD N	PANCHITA WY	1,473	40	58,920	R - Residential/Local	O - AC/AC	95	38.22
ARROWO	RIVEND	ARROWOOD CT	RIVERSIDE DR	END	196	36	11,086	R - Residential/Local	O - AC/AC	70	25.57

Street ID	Section ID	Street Name	From	To	Length	Width	Area	Functional Class	Surface Type	Current PCI	Remaining Life
ARROYO	SPREND	ARROYO RD	SPRINGER RD N	END	1,909	30	58,131	R - Residential/Local	O - AC/AC	92	37.25
ARTHUR	ENDGRA	ARTHUR CT	END	GRANGER AV	134	33	6,583	R - Residential/Local	O - AC/AC	73	28.67
ASHBY	KINTEM	ASHBY LN	KINGSWOOD WY	TEMPLEBAR WY	240	30	7,200	R - Residential/Local	O - AC/AC	82	31.26
ASKAM	FALEND	ASKAM LN	FALLEN LEAF LN	END	166	34	7,451	R - Residential/Local	O - AC/AC	56	14.91
ASPNDR	ARBBEA	ASPEN DRIVE	ARBORETUM DR	BEACHWOOD LANE	695	33	22,935	R - Residential/Local	A - AC	78	25.15
ASPNEWY	ARBEND	ASPEN WAY	ARBORETUM DR	END	190	30	5,700	R - Residential/Local	A - AC	92	33.03
AURACT	AUREND	AURA CT	AURA WY	END	325	27	9,525	R - Residential/Local	O - AC/AC	76	26.35
AURAWY	MANMIR	AURA WY	MANOR WY	MIRAMONTE AV	1,287	21	27,660	R - Residential/Local	O - AC/AC	95	38.16
AUSTIN	ENDHOL	AUSTIN AV	END	HOLLIDALE CT	760	30	22,800	R - Residential/Local	O - AC/AC	59	17.49
AUSTIN	HOLMOR	AUSTIN AV	HOLLIDALE CT	MORTON AV	632	41	25,912	R - Residential/Local	O - AC/AC	65	19.69
AUSTIN	MORFRE	AUSTIN AV	MORTON AV	FREMONT AV	1,407	36	50,652	R - Residential/Local	O - AC/AC	87	34.64
AUTUMN	ENDOAK	AUTUMN LN	END	OAKHURST AV	332	25	8,300	R - Residential/Local	A - AC	38	4.62
AVALON	ALMJAR	AVALON DR N	ALMOND AV	JARDIN DR	1,299	22	28,578	R - Residential/Local	O - AC/AC	40	6.25
AVALON	EDIALM	AVALON DR N	EDITH AV E	ALMOND AV	1,292	35	45,220	R - Residential/Local	O - AC/AC	59	17.48
AVALOS	SANEDI	AVALON DR S	SANTA BARBARA DR	EDITH AV E	417	30	12,510	R - Residential/Local	O - AC/AC	94	38.01
AVON	ECHEND	AVON WY	ECHO DR	END	128	25	4,674	R - Residential/Local	O - AC/AC	60	16.65
AWALT	ENDTRU	AWALT CT	END	TRUMAN AV	370	30	13,027	R - Residential/Local	O - AC/AC	34	3.64
AZALEA	EDIEND	AZALEA WY	EDITH AV E	END	678	30	22,267	R - Residential/Local	O - AC/AC	56	14.33
BST	FREMIR	B ST	FREMONT AV	MIRAMONTE AV	379	32	12,128	R - Residential/Local	O - AC/AC	53	12.73
BEACH	DEOEND	BEACHWOOD LANE	DEODARA DRIVE	END	1,470	30	44,100	R - Residential/Local	A - AC	84	28.95
BECKER	LOSEND	BECKER LN	LOS ALTOS AV	END	204	25	7,177	R - Residential/Local	A - AC	72	21.37
BELLEV	FRECOV	BELLEVUE CT	FREMONT AV	COVINGTON RD	495	24	11,880	R - Residential/Local	O - AC/AC	95	38.22
BELLWO	ENDMID	BELLWOOD CT	END	MIDDLETON AV	232	30	9,217	R - Residential/Local	O - AC/AC	93	48.51
BENROE	AUSFAL	BEN ROE DR	AUSTIN AV	FALLEN LEAF LN	2,379	35	83,265	R - Residential/Local	O - AC/AC	61	17.24
BENDIG	GRENIG	BENDIGO DR	GREEN OAK LN	NIGHTINGALE CT	245	30	7,350	R - Residential/Local	A - AC	87	30.73
BENVEN	CLAEND	BENVENUE AV	CLARK AV S	END	2,121	31	65,751	R - Residential/Local	O - AC/AC	90	36.35
BENVEN	ELMCLA	BENVENUE AV	EL MONTE AVS	CLARK AV S	1,636	23	37,628	R - Residential/Local	O - AC/AC	65	21.11
BERRY	RIVSPR	BERRY AV	RIVERSIDE DR	SPRINGER RD S	817	41	33,497	R - Residential/Local	O - AC/AC	56	15.40
BERRY	SPRMIR	BERRY AV	SPRINGER RD S	MIRAMONTE AV	2,633	31	82,914	R - Residential/Local	O - AC/AC	95	38.22
BEVERL	ENDALM	BEVERLY LN	END	ALMOND AV	223	31	8,810	R - Residential/Local	O - AC/AC	94	37.83
BIARRI	VALEND	BIARRITZ CR	VALENCIA DR	END	175	27	4,699	R - Residential/Local	O - AC/AC	88	35.23
BIRCHW	ENDRIV	BIRCHWOOD CT	END	RIVERSIDE DR	184	31	7,447	R - Residential/Local	O - AC/AC	89	35.82
BLACKM	ENDTHA	BLACK MOUNTAIN CT	END	THATCHER DR	286	30	10,352	R - Residential/Local	O - AC/AC	66	20.31
BLINN	ENDSPR	BLINN CT	END	SPRINGER RD N	165	24	6,067	R - Residential/Local	A - AC	73	22.01
BLUELN	ENDEND	BLUE OAK LN	N END	S END	860	30	25,800	R - Residential/Local	A - AC	55	12.30
BRADDA	ENDOAK	BRADDALE AV	END	OAK AV	265	23	7,484	R - Residential/Local	O - AC/AC	94	37.85

Street ID	Section ID	Street Name	From	To	Length	Width	Area	Functional Class	Surface Type	Current PCI	Remaining Life
BRENCT	ENDBRE	BRENTWOOD CT	END	BRENTWOOD ST	194	36	8,172	R - Residential/Local	O - AC/AC	91	36.83
BRENPL	ENDBRE	BRENTWOOD PL	END	BRENTWOOD ST	192	37	8,266	R - Residential/Local	O - AC/AC	55	13.38
BRENST	ENDBER	BRENTWOOD ST	END	BERRY AV	642	37	23,754	R - Residential/Local	O - AC/AC	64	19.84
BRIARW	BEREND	BRIARWOOD CT	BERRY AV	END	381	34	15,430	R - Residential/Local	O - AC/AC	87	34.44
BRIDGT	MTHEND	BRIDGTON CT	MT HAMILTON AV	END	425	30	15,548	R - Residential/Local	A - AC	74	22.60
BRIGHT	ENDFRE	BRIGHT OAKS CT	END	FREMONT AV	770	30	25,898	R - Residential/Local	O - AC/AC	30	1.99
BROOKM	FALEND	BROOKMILL RD	FALLEN LEAF LN	END	1,772	37	68,117	R - Residential/Local	O - AC/AC	91	36.82
BRUCIT	PENEND	BRUCITO AV	PENINSULAR AV	END	567	24	15,108	R - Residential/Local	O - AC/AC	95	38.16
BUCKIN	PORSUF	BUCKINGHAM DR	PORTLAND AV	SUFFOLK WY	915	30	27,450	R - Residential/Local	O - AC/AC	85	32.67
BURKE	CITFOO	BURKE RD	CITY LIMIT (300' W/ UNIVERSITY AV)	FOOTHILL EXPWY	381	37	14,149	C - Collector	O - AC/AC	69	16.90
CAMELL	CLASPR	CAMELLIA WY	CLARK AV S	SPRINGER RD S	1,300	41	53,300	R - Residential/Local	O - AC/AC	82	30.59
CAMELL	ENDCAM	CAMELLIA WY	END	CAMELLIA WY	87	36	3,132	R - Residential/Local	O - AC/AC	48	10.10
CAMPBE	FREROS	CAMPBELL AV	FREMONT AV	ROSITA AV	2,419	26	64,005	R - Residential/Local	O - AC/AC	79	32.46
CAMPBE	ROSCUE	CAMPBELL AV	ROSITA AV	CUESTA DR	1,006	33	33,198	R - Residential/Local	O - AC/AC	86	33.92
CANDAC	CLAALE	CANDACE WY	CLAY DR	ALEXANDER WY	679	31	21,049	R - Residential/Local	O - AC/AC	70	24.48
CANTER	MARWES	CANTERBURY WY	MARBAROUGH AV	WESSEX AV	288	30	8,640	R - Residential/Local	C - AC/PCC	72	27.19
CAPIST	ENDSTJ	CAPISTRANO WY	END	ST JOSEPH AV	318	36	12,766	R - Residential/Local	O - AC/AC	78	27.75
CARMAV	PORCAR	CARMEL AV	PORTOLA AV W	CARMEL CT	823	21	17,283	R - Residential/Local	O - AC/AC	83	31.96
CARMCT	ENDEND	CARMEL CT	E END	W END	479	28	18,054	R - Residential/Local	O - AC/AC	86	33.98
CARMTR	PORALT	CARMEL TR	PORTLAND AV	ALTAMEAD DR	1,126	37	40,127	R - Residential/Local	O - AC/AC	91	36.83
CARNAT	UNIEND	CARNATION CT	UNIVERSITY AV E	END	288	30	10,567	R - Residential/Local	O - AC/AC	85	33.32
CAROB	BSTLOR	CAROB LN	B ST	LORAINE AV	431	22	9,482	R - Residential/Local	O - AC/AC	85	33.35
CARRIA	ALMEND	CARRIAGE CT	ALMA CT	END	385	30	13,477	R - Residential/Local	O - AC/AC	67	22.40
CARVO	ENDPOR	CARVO CT	END	PORTLAND AV	378	24	11,208	R - Residential/Local	A - AC	43	6.85
CASABO	ENDROS	CASA BONITA CT	END	ROSITA AV	465	30	15,877	R - Residential/Local	O - AC/AC	91	36.83
CASICT	CASEND	CASITA CT	CASITA WY	END	260	30	9,727	R - Residential/Local	O - AC/AC	41	6.04
CASIWY	ALVMAR	CASITA WY	ALVARADO AV	MARICH WY	1,122	40	44,880	R - Residential/Local	O - AC/AC	70	22.92
CASIWY	ENDEND	CASITA WY	NW END	SE END	425	30	12,750	R - Residential/Local	O - AC/AC	92	37.22
CASIWY	JARALV	CASITA WY	JARDIN DR	ALVARADO AV	851	38	32,338	R - Residential/Local	O - AC/AC	62	19.23
CASIWY	MARTEE	CASITA WY	MARICH WY	END AT TEE	339	30	10,170	R - Residential/Local	O - AC/AC	91	36.80
CASTAN	ENDARB	CASTANO CORTE	END	ARBUELO WY	394	30	11,820	R - Residential/Local	O - AC/AC	92	37.22
CASTIL	COVEND	CASTILLEJA CT	COVINGTON RD	END	165	24	6,067	R - Residential/Local	O - AC/AC	81	28.43
CASTLE	ELMEND	CASTLE LN	EL MONTE AV N	END	103	34	5,309	R - Residential/Local	O - AC/AC	77	27.06
CATACT	VEREND	CATALINA CT	VERA CRUZ AV	END	547	24	15,235	R - Residential/Local	O - AC/AC	78	28.44
CATAWY	CATJOR	CATALINA WY	CATALINA CT	JORDAN AV	551	20	11,020	R - Residential/Local	O - AC/AC	79	29.15
CAVALI	TOREND	CAVALIER CT	TORWOOD LN	END	90	30	4,627	R - Residential/Local	O - AC/AC	82	31.26

Street ID	Section ID	Street Name	From	To	Length	Width	Area	Functional Class	Surface Type	Current PCI	Remaining Life
CECECT	ENDCEC	CECELIA CT	END	CECELIA WY	222	34	9,355	R - Residential/Local	O - AC/AC	69	22.25
CECEWY	CASEND	CECELIA WY	CASITA WY	END	401	34	13,634	R - Residential/Local	O - AC/AC	64	19.05
CEDAR	REDDEO	CEDAR PL	REDWOOD DR	DEODARA DR	1,078	31	33,418	R - Residential/Local	O - AC/AC	84	32.66
CHAMIS	ALTLOS	CHAMISAL AV	ALTA VISTA AV	LOS ALTOS AV	529	33	17,457	R - Residential/Local	O - AC/AC	76	27.03
CHATEA	ENDSTU	CHATEAU DR	DIOR TERR	STUART CT	522	30	15,660	R - Residential/Local	O - AC/AC	88	35.23
CHELCT	ENDCHE	CHELSEA CT	END	CHELSEA DR	109	24	4,723	R - Residential/Local	O - AC/AC	90	36.35
CHELDR	OAKMIR	CHELSEA DR	OAK AV	MIRAVALLE AV	712	30	21,360	R - Residential/Local	O - AC/AC	94	37.85
CHERRY	ENDPIN	CHERRY AV	END	PINE LN	2,500	22	55,000	R - Residential/Local	O - AC/AC	61	17.22
CHESTE	SANSAN	CHESTER CR	SAN ANTONIO RD N	SAN ANTONIO RD N	990	25	24,750	R - Residential/Local	O - AC/AC	84	32.65
CHRIST	FALEND	CHRISTINA DR	FALLEN LEAF LN	END	936	33	33,398	R - Residential/Local	O - AC/AC	69	22.27
CHULET	VIAEND	CHULETA CT	VIA HUERTA	END	215	30	8,377	R - Residential/Local	O - AC/AC	83	31.98
CHURTO	NESFAR	CHURTON AV	NESTON WY	FARNDON AV	1,299	39	50,661	R - Residential/Local	O - AC/AC	68	21.61
CIELIT	EDIANG	CIELITO DR	EDITH AV E	ANGELA DR	652	32	20,864	R - Residential/Local	O - AC/AC	87	34.62
CLARKN	ALMJAR	CLARK AV N	ALMOND AV	JARDIN DR	1,282	30	38,460	R - Residential/Local	O - AC/AC	49	10.49
CLARKS	CUEELM	CLARK AV S	CUESTA DR	EL MONTE AV N	2,720	27	73,440	R - Residential/Local	O - AC/AC	48	9.49
CLARCT	ENDCLA	CLARK CT	END	CLARKE AV S	353	29	12,194	R - Residential/Local	O - AC/AC	69	24.62
CLAY	FALCAN	CLAY DR	FALLEN LEAF LN	CANDACE WY	1,356	31	42,036	R - Residential/Local	O - AC/AC	84	31.98
CLINTO	ENDMIR	CLINTON RD	END	MIRAMONTE AV	1,118	22	24,596	R - Residential/Local	O - AC/AC	84	31.99
CODY	ANGEND	CODY LN	ANGELA DR	NE END	292	24	7,008	R - Residential/Local	O - AC/AC	78	33.89
CODY	CODEND	CODY LN	CODY LN (150' N/ ANGELA DR	NW END	226	24	5,424	R - Residential/Local	O - AC/AC	71	23.61
COLLEE	NEWHOL	COLLEEN DR	NEWCASTLE DR	HOLLIDALE CT	1,755	30	52,650	R - Residential/Local	O - AC/AC	86	34.00
COLLEG	ELMEND	COLLEGE CT	EL MONTE AV S	END	273	26	9,483	R - Residential/Local	O - AC/AC	87	34.61
CONCOR	EURPOR	CONCORD AV	EUREKA AV	PORTLAND AV	638	23	14,674	R - Residential/Local	O - AC/AC	86	34.00
CORAL	ENDSPR	CORAL CT	END	SPRINGER RD N	362	30	13,472	R - Residential/Local	O - AC/AC	66	22.27
CORONA	CHESAN	CORONADO AV	CHERRY AV	SAN ANTONIO RD N	885	20	17,700	R - Residential/Local	O - AC/AC	87	34.62
CORONA	ENDCHE	CORONADO AV	END	CHERRY AV	545	30	18,277	R - Residential/Local	O - AC/AC	87	34.62
COVICT	ENDCOV	COVINGTON CT	END	COVINGTON RD	90	24	4,609	R - Residential/Local	O - AC/AC	27	0.81
COVIRD	CAMHAL	COVINGTON RD	CAMPBELL AV	HALE CREEEK	938	36	33,768	C - Collector	O - AC/AC	93	29.68
COVIRD	ELMCAM	COVINGTON RD	EL MONTE AV S	CAMPBELL AV	3,036	32	97,152	C - Collector	O - AC/AC	93	29.68
COVIRD	HALSPR	COVINGTON RD	HALE CREEK	SPRINGER RD S	842	36	30,312	C - Collector	O - AC/AC	93	29.66
COVIRD	MIRGRA	COVINGTON RD	MIRAMONTE AV	GRANT RD	2,689	40	107,756	C - Collector	O - AC/AC	92	29.29
COVIRD	SPRMIR	COVINGTON RD	SPRINGER RD S	MIRAMONTE AV	2,570	37	95,466	C - Collector	O - AC/AC	85	26.34
CREEDE	ALICIT	CREEDEN WY	ALICIA WY	CITY LIMIT (117' E/ ALICIA WY)	117	28	3,276	R - Residential/Local	O - AC/AC	88	35.23
ST	GRAFAR	CRIST DR	GRANT RD	FARNDON AV	1,648	39	64,272	R - Residential/Local	O - AC/AC	87	34.63
CRISDR	CITFOO	CRISTO REY DR	CITY LIMIT (246' W/	FOOTHILL BL	1,443	41	59,163	R - Residential/Local	O - AC/AC	59	17.42

Street ID	Section ID	Street Name	From KRING WY)	To	Length	Width	Area	Functional Class	Surface Type	Current PCI	Remaining Life
CRISPL	CRIEND	CRISTO REY PL	CRISTO REY DR	END	364	25	11,177	R - Residential/Local	O - AC/AC	88	45.79
CROOKE	WOOEND	CROOKED CREEK DR	WOODED GLEN DR	END	1,334	36	49,927	R - Residential/Local	O - AC/AC	68	21.61
CUESTA	CAMSPR	CUESTA DR	CAMPBELL AV	SPRINGER RD S	1,737	32	55,584	C - Collector	O - AC/AC	92	29.29
CUESTA	ELMCAM	CUESTA DR	EL MONTE RD S	CAMPBELL AV	1,648	32	52,736	C - Collector	O - AC/AC	85	26.34
CUESTA	GABELM	CUESTA DR	GABILAN ST	EL MONTE AV S	794	35	27,790	C - Collector	A - AC	80	15.83
CUESTA	SANTYN	CUESTA DR	SAN ANTONIO RD S	TYNDALL ST	308	36	11,088	C - Collector	O - AC/AC	74	19.74
CUESTA	TYNGAB	CUESTA DR	TYNDALL ST	GABILAN ST	681	26	17,706	C - Collector	O - AC/AC	85	26.34
CYNTHI	FALEND	CYNTHIA WY	FALLEN LEAF LN	END	286	30	10,507	R - Residential/Local	O - AC/AC	67	20.96
CYPRCT	ENDCYP	CYPRESS CT	END	CYPRESS DR	291	24	9,091	R - Residential/Local	O - AC/AC	89	35.80
CYPRDR	CYPEDI	CYPRESS DR	CYPRESS CT	EDITH AV W	698	30	22,867	R - Residential/Local	O - AC/AC	92	37.22
DALEHU	ENDMOR	DALEHURST AV	END	MORTON AV	882	31	29,567	R - Residential/Local	O - AC/AC	36	4.18
DALLAS	ENDFRE	DALLAS CT	END	FREMONT AV	404	35	15,485	R - Residential/Local	O - AC/AC	67	20.96
DAMIAN	COVEND	DAMIAN WY	COVINGTON RD	END	492	24	14,257	R - Residential/Local	A - AC	43	6.63
DARTMO	RUNBUC	DARTMOUTH LN	RUNNYMEAD DR	BUCKINGHAM DR	1,161	30	34,830	R - Residential/Local	O - AC/AC	84	31.98
DAUPHI	VALEND	DAUPHINE PL	VALENCIA DR	END	200	26	5,288	R - Residential/Local	O - AC/AC	74	25.64
DEANZA	ENDELM	DE ANZA LN	END	EL MONTE AV S	495	24	13,987	R - Residential/Local	O - AC/AC	85	32.68
DELCEN	ENDROS	DEL CENTRO WY	END	ROSITA WY	265	39	11,992	R - Residential/Local	O - AC/AC	74	24.97
DELMON	CARSAN	DEL MONTE AV	CARMEL AV	SAN ANTONIO RD N	1,674	19	31,806	R - Residential/Local	O - AC/AC	95	38.22
DELPCR	JORPOR	DELPHI CR	JORDAN AV	PORTOLA CT	1,466	30	43,980	R - Residential/Local	A - AC	55	12.01
DELPCT	DELEND	DELPHI CT	DELPHI CR	END	229	25	8,142	R - Residential/Local	O - AC/AC	94	37.83
DEODAR	CEDVIN	DEODARA DR	CEDAR PL	VINEYARD DR	1,180	36	42,480	R - Residential/Local	O - AC/AC	84	32.65
DEODAR	ENDCED	DEODARA DR	END	CEDAR PL	333	34	11,322	R - Residential/Local	O - AC/AC	86	33.99
DEODAR	STJTEN	DEODARA DR	ST JOSEPH AV	360' S/ WIMBLEDON PL. (TENNIS COURT)	1,404	40	56,160	R - Residential/Local	O - AC/AC	74	25.64
DEODAR	TENBEA	DEODARA DR	360' S/ WIMBLEDON PL (TENNIS COURT)	BEACHWOOD LN	1,600	29	46,400	R - Residential/Local	O - AC/AC	85	33.33
DEODAR	VINBEE	DEODARA DR	VINEYARD DR	BEECHWOOD LN	1,145	37	42,365	R - Residential/Local	O - AC/AC	82	31.27
DIOR	CHAVAL	DIOR TR	CHATEAU DR	VALENCIA DR	516	30	15,480	R - Residential/Local	O - AC/AC	77	27.74
DISTCR	ELCDIS	DISTEL CR	EL CAMINO REAL	DISTEL DR	906	36	32,616	R - Residential/Local	O - AC/AC	94	37.83
DISTDR	ALVEND	DISTEL DR	ALVARADO AV	END	195	39	9,262	R - Residential/Local	O - AC/AC	79	34.58
DISTDR	ENDMAR	DISTEL DR	END	MARICH WY	675	40	28,627	R - Residential/Local	O - AC/AC	80	29.86
DISTDR	JARALV	DISTEL DR	JARDIN DR	ALVARADO AV	1,237	38	47,006	R - Residential/Local	O - AC/AC	83	31.96
DISTDR	MARELC	DISTEL DR	MARICH WY	EL CAMINO REAL	710	35	24,850	R - Residential/Local	O - AC/AC	89	35.80
DIXON	VANEND	DIXON WY	VAN BUREN ST	END	893	25	23,940	R - Residential/Local	O - AC/AC	84	32.15
DOLORE	FREMIR	DOLORES AV	FREMONT AV	MIRAMONTE AV	561	22	12,342	C - Collector	O - AC/AC	63	13.31
DONKIR	GRAJUA	DON KIRK ST	GRANT RD	JUAREZ AV	735	25	18,375	R - Residential/Local	O - AC/AC	93	48.51

Street ID	Section ID	Street Name	From	To	Length	Width	Area	Functional Class	Surface Type	Current PCI	Remaining Life
DOUD	EDIALM	DOUD DR	EDITH AV E	ALMOND AV	1,294	35	45,290	R - Residential/Local	O - AC/AC	81	30.57
EASTCT	EASEND	EASTWOOD CT	EASTWOOD DR	END	547	30	18,337	R - Residential/Local	O - AC/AC	92	37.24
EASTDR	MIRCOV	EASTWOOD DR	MIRAMONTE AV	COVINGTON RD	1,771	41	72,136	R - Residential/Local	O - AC/AC	78	34.45
EASTPL	COVEND	EASTWOOD PL	COVINGTON RD	END	480	30	16,327	R - Residential/Local	A - AC	50	9.67
ECHO	COVHAR	ECHO DR	COVINGTON RD	HARRINGTON AV	883	29	25,607	R - Residential/Local	O - AC/AC	62	17.85
ECHO	FRECOV	ECHO DR	FREMONT AV	COVINGTON RD	900	24	21,600	R - Residential/Local	O - AC/AC	50	11.12
EDGE	SPRSEE	EDGE LN	SPRINGER RD S	SEENA AV	1,144	20	22,880	R - Residential/Local	O - AC/AC	71	23.61
EDGEWO	UNIORA	EDGEWOOD LN	UNIVERSITY AV W	ORANGE AV	479	19	9,101	R - Residential/Local	O - AC/AC	90	42.74
EDITHE	CIEELE	EDITH AV E	CIELITO DR	ELEANOR AV	271	32	8,672	R - Residential/Local	O - AC/AC	95	38.22
EDITHE	ELEGOR	EDITH AV E	ELEANOR AV	GORDON WY N	678	30	20,340	R - Residential/Local	O - AC/AC	95	38.22
EDITHE	GOREND	EDITH AV E	GORDON WY N	END	1,656	31	50,840	R - Residential/Local	O - AC/AC	49	10.00
EDITHW	CITFOO	EDITH AV W	CITY LIMIT (58' W/ CYPRESS DR)	FOOTHILL EXPWY	612	35	21,420	C - Collector	O - AC/AC	63	13.71
EDITHW	FOOSAN	EDITH AV W	FOOTHILL EX	SAN ANTONIO RD S	1,959	32	62,439	C - Collector	O - AC/AC	92	29.48
EDNA	ENDELM	EDNA CT	END	EL MONTE AV S	230	24	7,627	R - Residential/Local	O - AC/AC	71	25.26
ELMONN	ALMSPR	EL MONTE AV N	ALMOND AV	SPRINGER RD N	1,046	40	41,840	C - Collector	O - AC/AC	75	20.34
ELMONN	CLAALM	EL MONTE AV N	CLARK AV S	ALMOND AV	1,633	40	65,320	C - Collector	O - AC/AC	84	25.78
ELMONS	CUECLA	EL MONTE AV S	CUESTA DR	CLARK AV S	3,364	40	134,560	C - Collector	O - AC/AC	77	21.55
ELMONS	FOOSHI	EL MONTE AV S	FOOTHILL EXP	SHIRLYNN CT	856	69	59,026	A - Arterial	O - AC/AC	82	23.83
ELMONS	OKEFOO	EL MONTE AV S	OKEEFE LN	FOOTHILL EX	2,556	65	166,140	A - Arterial	O - AC/AC	70	16.55
ELMONS	SHICUE	EL MONTE AV S	SHIRLYNN CT	CUESTA DR	637	40	25,480	A - Arterial	O - AC/AC	92	28.65
ELMOSB	SPRCIT	EL MONTE AV SB	SPRINGER RD N	CITY LIMIT (167' N/ HOLLINGSWORTH DR)	959	26	24,934	A - Arterial	O - AC/AC	71	17.11
ELMOCT	ENDELM	EL MONTE CT	END	EL MONTE AV N	321	23	8,641	R - Residential/Local	O - AC/AC	89	35.82
ELSEAV	GRACRI	EL SERENO AV	HOMESTEAD	CRIST DR	1,087	30	32,610	R - Residential/Local	O - AC/AC	81	29.87
ELSECT	ENDELS	EL SERENO CT	END	EL SERENO AV	168	25	5,539	R - Residential/Local	O - AC/AC	68	21.61
ELEANO	HILEDI	ELEANOR AV	HILLVIEW AV	EDITH AV E	654	29	18,966	R - Residential/Local	O - AC/AC	81	35.18
ELEANO	MARPEP	ELEANOR AV	MARVIN AV	PEPPER DR	364	21	7,644	R - Residential/Local	O - AC/AC	85	32.88
ELEANO	PEPHIL	ELEANOR AV	PEPPER DR	HILLVIEW AV	809	21	16,989	R - Residential/Local	O - AC/AC	81	29.92
ELMHUR	QUETRU	ELMHURST DR	QUEENSBURY AV	TRUMAN AV	385	30	11,550	R - Residential/Local	O - AC/AC	88	34.95
ELMHUR	TRUEND	ELMHURST DR	TRUMAN AV	END	352	30	12,487	R - Residential/Local	O - AC/AC	94	37.85
ELNORA	ENDNEW	ELNORA CT	END	NEWCASTLE DR	202	30	7,987	R - Residential/Local	O - AC/AC	90	36.34
ENSENA	ENDJUA	ENSENADA WY	END	JUAREZ AV	637	30	21,037	R - Residential/Local	O - AC/AC	56	14.35
ESTATE	ENDGRA	ESTATE DR	END	GRANT AV	510	24	14,347	R - Residential/Local	A - AC	30	1.71
ESTREL	ENDLUN	ESTRELLITA WY	END	LUNADA DR	279	24	8,803	R - Residential/Local	O - AC/AC	75	26.33
EUGENI	LOUEND	EUGENIA WY	LOUISE LN	END	132	24	5,275	R - Residential/Local	O - AC/AC	67	20.96
EUREAV	ENDEND	EUREKA AV	W END	E END	542	20	10,840	R - Residential/Local	O - AC/AC	93	37.58

Street ID	Section ID	Street Name	From	To	Length	Width	Area	Functional Class	Surface Type	Current PCI	Remaining Life
EUREAV	ENDGRA	EUREKA AV	END	GRANT AV	864	31	27,210	R - Residential/Local	O - AC/AC	82	30.97
EURECT	ENDEUR	EUREKA CT	END	EUREKA AV	91	33	4,542	R - Residential/Local	O - AC/AC	73	24.96
EVA	STJGRA	EVA AV	ST JOSEPH AV	GRANGER AV	1,417	40	56,680	R - Residential/Local	O - AC/AC	74	29.46
EVEMAR	FALCHR	EVEMARIE AV	FALLEN LEAF LN	CHRISTINA DR	359	35	12,565	R - Residential/Local	O - AC/AC	55	13.79
FALLEN	FREHAV	FALLEN LEAF LN	FREMONT AV	HAVENHURST DR	925	40	37,000	R - Residential/Local	O - AC/AC	75	25.65
FALLEN	HAVRAV	FALLEN LEAF LN	HAVENHURST DR	RAVENSWOOD DR	1,347	40	53,880	R - Residential/Local	O - AC/AC	82	30.58
FALLEN	HOMLOU	FALLEN LEAF LN	HOMESTEAD RD	LOUISE LN	567	41	23,247	R - Residential/Local	O - AC/AC	85	33.34
FALLEN	JONMOR	FALLEN LEAF LN	JONES LN	MORTON AV	2,235	38	84,930	R - Residential/Local	O - AC/AC	84	31.98
FALLEN	LOUVIC	FALLEN LEAF LN	LOUISE LN	VICTORIA CT	1,099	40	43,960	R - Residential/Local	O - AC/AC	81	30.35
FALLEN	MORFRE	FALLEN LEAF LN	MORTON AV	FREMONT AV	1,471	40	58,840	R - Residential/Local	O - AC/AC	84	31.98
FALLEN	VICJON	FALLEN LEAF LN	VICTORIA CT	JONES LN	283	40	11,320	R - Residential/Local	O - AC/AC	76	26.35
FARNDON	CRIMOR	FARNDON AV	CRIST DR	MORTON WY	1,797	39	70,083	R - Residential/Local	O - AC/AC	76	26.35
FARNDON	GRACRI	FARNDON AV	GRANT RD	CRIST DR	1,423	38	54,074	R - Residential/Local	O - AC/AC	76	26.35
FILIP	SPRCOV	FILIP RD	SPRINGER RD S	COVINGTON RD	942	30	28,260	R - Residential/Local	O - AC/AC	95	38.22
FIRLN	ENDEND	FIR LANE	W END	E END	620	30	18,600	R - Residential/Local	A - AC	75	23.24
FIRST	MAIEDI	FIRST ST	MAIN ST	EDITH AV W	1,446	30	43,380	C - Collector	O - AC/AC	90	33.12
FIRST	SANMAI	FIRST ST	SAN ANTONIO RD S	MAIN ST	1,665	34	56,610	C - Collector	O - AC/AC	55	9.97
FONTAI	ENDVAL	FONTAINBLEAU TR	END	VALENCIA DR	168	24	6,139	R - Residential/Local	O - AC/AC	86	33.99
FOOTHI	280CIT	FOOTHILL BL SB	280 SB OFF RAMP	CITY LIMITS	600	30	18,000	A - Arterial	O - AC/AC	62	11.98
FORMWA	ENDALM	FORMWAY CT	END	ALMOND AV	300	22	8,767	R - Residential/Local	A - AC	40	5.39
FOURTH	STAEDI	FOURTH ST	STATE ST	EDITH AV W	455	25	11,375	R - Residential/Local	O - AC/AC	90	36.33
FRANCE	ELEGOR	FRANCES DR	ELEANOR AV	GORDON WY S	651	20	13,020	R - Residential/Local	O - AC/AC	62	17.85
FREDER	MERARM	FREDERICK CT	MERRITT RD	ALMOND AV	347	39	13,533	R - Residential/Local	O - AC/AC	92	37.33
FREMONT	BELCAM	FREMONT AV	BELLEVUE CT	CAMPBELL AV	1,919	33	63,327	R - Residential/Local	O - AC/AC	59	17.21
FREMONT	CAMRIV	FREMONT AV	CAMPBELL AV	RIVERSIDE DR	1,236	33	40,788	R - Residential/Local	O - AC/AC	58	16.49
FREMONT	COVBEL	FREMONT AV	COVINGTON RD	BELLEVUE CT	1,671	33	55,143	R - Residential/Local	O - AC/AC	68	23.68
FREMONT	DOLMIR	FREMONT AV	DOLORES AV	MIRAMONTE AV	968	34	32,912	R - Residential/Local	O - AC/AC	73	28.06
FREMONT	ENDGIF	FREMONT AV	END	GIFFIN RD	890	28	28,827	R - Residential/Local	O - AC/AC	33	3.23
FREMONT	GRACIT	FREMONT AV	GRANT RD	CITY LIMIT (760' E/ FALLEN LEAF LN)	3,985	52	209,010	A - Arterial	O - AC/AC	93	29.03
FREMONT	MANDOL	FREMONT AV	MANOR WY	DOLORES AV	1,572	33	55,276	C - Collector	O - AC/AC	93	29.69
FREMONT	MIRPER	FREMONT AV	MIRAMONTE AV	PERMANENTE CREEK	267	45	12,015	C - Collector	O - AC/AC	64	13.79
FREMONT	PERGRA	FREMONT AV	PERMANENTE CREEK	GRANT RD	2,238	40	87,837	C - Collector	C - AC/PCC	72	18.50
FREMONT	SPRMAN	FREMONT AV	SPRINGER RD S	MANOR WY	1,528	38	58,064	C - Collector	O - AC/AC	93	29.69
FRIACT	FRIEND	FRIARS CT	FRIARS LN	END	146	25	5,727	R - Residential/Local	O - AC/AC	95	38.22
FRIALN	CRIEND	FRIARS LN	CRISTO REY DR	END	620	25	17,577	R - Residential/Local	O - AC/AC	95	38.22
GABILA	CUELYE	GABILAN ST	CUESTA DR	LYELL ST	532	29	15,428	R - Residential/Local	O - AC/AC	44	8.62

Street ID	Section ID	Street Name	From	To	Length	Width	Area	Functional Class	Surface Type	Current PCI	Remaining Life
GABILA	GIFCUE	GABILAN ST	GIFFIN RD	CUESTA DR	570	27	15,390	R - Residential/Local	O - AC/AC	55	14.74
GALLCT	GOREND	GALLI CT	GORDON WY N	END	195	32	8,107	R - Residential/Local	O - AC/AC	68	21.60
GALLDR	CIEGOR	GALLI DR	CIELITO DR	GORDON WY N	972	22	21,384	R - Residential/Local	O - AC/AC	95	38.22
GARDEN	UNIEND	GARDENIA WY	UNIVERSITY AV E	END	178	24	6,379	R - Residential/Local	O - AC/AC	90	36.33
GARLAN	MTHEND	GARLAND WY	MT HAMILTON AV	END	775	22	17,050	R - Residential/Local	O - AC/AC	72	26.46
GARTCT	ENDGAR	GARTHWICK CT	END	GARTHWICK DR	95	25	4,792	R - Residential/Local	O - AC/AC	38	5.63
GARTDR	GRASIE	GARTHWICK DR	GRANT RD	SIESTA DR	876	33	28,908	R - Residential/Local	O - AC/AC	62	17.84
GIFFIN	FREELM	GIFFIN RD	FREMONT AV	EL MONTE AV S	904	24	21,696	R - Residential/Local	O - AC/AC	28	1.20
GIRALD	CLASPR	GIRALDA DR	CLARK AV S	SPRINGER RD S	1,300	33	42,250	R - Residential/Local	O - AC/AC	85	33.35
GLENAL	CAMPAR	GLEN ALTO DR	CAMPBELL AV	PARMA WY	801	37	29,637	R - Residential/Local	O - AC/AC	55	13.79
GOLDEN	ALTBER	GOLDEN WY	ALTOS OAKS DR	BERRY AV	756	40	30,240	R - Residential/Local	O - AC/AC	95	38.22
GOLDEN	BERCOV	GOLDEN WY	BERRY AV	COVINGTON RD	1,270	39	49,530	R - Residential/Local	O - AC/AC	89	35.44
GOLDEN	COVEND	GOLDEN WY	COVINGTON RD	END (CITY LIMITS)	635	40	25,400	R - Residential/Local	O - AC/AC	90	36.35
GORDON	EDIALM	GORDON WY N	EDITH AV E	ALMOND AV	1,286	32	40,732	R - Residential/Local	O - AC/AC	84	31.99
GORDOS	ENDHAW	GORDON WY S	END	HAWTHORNE AV	840	40	33,600	R - Residential/Local	O - AC/AC	60	16.65
GORDOS	HAWHIL	GORDON WY S	HAWTHORNE AV	HILLVIEW AV	663	25	16,575	R - Residential/Local	O - AC/AC	80	29.17
GORDOS	HILEDI	GORDON WY S	HILLVIEW AV	EDITH AV E	701	23	16,123	R - Residential/Local	O - AC/AC	90	36.35
GRANGE	LOYMON	GRANGER AV	LOYOLA DR	MONTCLAIRE WY	1,780	31	55,180	R - Residential/Local	O - AC/AC	95	38.22
GRANGE	MONSTJ	GRANGER AV	MONTCLAIRE WY	ST JOSEPH AV	2,028	31	62,868	R - Residential/Local	O - AC/AC	94	52.91
GRANLN	HOLEND	GRANT PARK LN	HOLT AV	END	869	36	31,284	R - Residential/Local	A - AC	48	9.15
GRANRD	FARHOM	GRANT RD	FARNDON AV	HOMESTEAD RD	963	33	31,779	C - Collector	O - AC/AC	78	22.16
GRANRD	FOOFRE	GRANT RD	FOOTHILL EXP	FREMONT AVE	2,495	56	140,590	C - Collector	O - AC/AC	78	22.76
GRANRD	FRECIT	GRANT RD	FREMONT AV	CITY LIMIT (385' N/ COVINGTON RD)	5,017	44	198,078	A - Arterial	O - AC/AC	74	18.87
GRANRD	GRANEW	GRANT RD	GRANT RD	NEWCASTLE DR	1,937	34	65,858	C - Collector	O - AC/AC	77	21.55
GRANRD	NEWFAR	GRANT RD	NEWCASTLE DR	FARNDON AV	1,174	38	44,612	C - Collector	O - AC/AC	82	24.60
GREENO	ENDGRA	GREEN OAK LN	END	GRANT RD	747	30	23,624	R - Residential/Local	A - AC	86	30.16
GUADAL	RAQPIN	GUADALUPE DR	RAQUEL LN	PINE LN	1,110	38	42,180	R - Residential/Local	O - AC/AC	72	24.26
HACICT	ENDHAC	HACIENDA CT	END	HACIENDA WY	115	24	4,867	R - Residential/Local	O - AC/AC	73	24.94
HACIWY	RAQLOS	HACIENDA WY	RAQUEL LN	LOS ALTOS AV	1,332	30	39,960	R - Residential/Local	O - AC/AC	86	33.98
HAMILT	MTHEND	HAMILTON CT	MT HAMILTON AV	END	495	30	17,107	R - Residential/Local	O - AC/AC	90	36.32
HAMPTO	EDIEND	HAMPTON CT	EDITH AV W	END	124	25	5,177	R - Residential/Local	O - AC/AC	86	33.98
HARRAV	CAMPAR	HARRINGTON AV	CAMPBELL AV	PARMA WY	806	27	21,762	R - Residential/Local	O - AC/AC	61	17.24
HARRCT	ENDCAM	HARRINGTON CT	END	CAMPBELL AV	331	30	13,380	R - Residential/Local	O - AC/AC	86	34.00
HARWAL	OAKJOE	HARWALT DR	OAK AV	JOEL WY	825	37	30,525	R - Residential/Local	O - AC/AC	86	33.90
HAVENH	FALRAV	HAVENHURST DR	FALLEN LEAF LN	RAVENSWOOD DR	680	37	25,160	R - Residential/Local	O - AC/AC	83	31.29
HAVENH	TRUFAL	HAVENHURST DR	TRUMAN AV	FALLEN LEAF LN	608	38	23,104	R - Residential/Local	O - AC/AC	54	14.37

Street ID	Section ID	Street Name	From	To	Length	Width	Area	Functional Class	Surface Type	Current PCI	Remaining Life
HAWKIN	HAREND	HAWKINS DR	HARWALT DR	END	433	32	15,723	R - Residential/Local	O - AC/AC	85	32.76
HAWTAV	CLAEND	HAWTHORNE AV	CLARK AV S	END	659	23	15,157	R - Residential/Local	O - AC/AC	94	37.85
HAWTAV	ELEELM	HAWTHORNE AV	ELEANOR AV	EL MONTE AV S	1,539	26	40,014	R - Residential/Local	O - AC/AC	43	7.58
HAWTAV	ELMCLA	HAWTHORNE AV	EL MONTE AV S	CLARK AV S	1,012	31	31,372	R - Residential/Local	O - AC/AC	85	33.35
HAWTAV	SANELE	HAWTHORNE AV	SAN ANTONIO RD S	ELEANOR AV	1,274	21	26,754	R - Residential/Local	O - AC/AC	76	26.36
HAWTCT	ENDCLA	HAWTHORNE CT	END	CLARK AV S	284	30	10,447	R - Residential/Local	O - AC/AC	82	30.59
HAYMAN	COVEND	HAYMAN PL	COVINGTON RD	END	557	30	18,637	R - Residential/Local	A - AC	47	8.33
HAZELA	ENDFRE	HAZELAAR WY	END	FREMONT AV	224	23	6,285	R - Residential/Local	O - AC/AC	59	16.06
HEATHE	TOREND	HEATHER CT	TORWOOD LN	END	90	30	4,627	R - Residential/Local	O - AC/AC	77	32.15
HELEN	NEWEND	HELEN CT	NEWCASTLE DR	END	123	20	4,687	R - Residential/Local	O - AC/AC	70	24.27
HERITA	PAYEND	HERITAGE CT	PAYNE DR	END	775	45	34,580	R - Residential/Local	O - AC/AC	56	14.35
HIGGIN	ELMALM	HIGGINS AV	EL MONTE AV N	ALMOND AV	965	26	25,090	R - Residential/Local	O - AC/AC	66	20.33
HIGHCT	EVAEND	HIGHLAND VIEW CT	EVA AV	END	392	32	14,111	R - Residential/Local	O - AC/AC	65	19.69
HIGHCR	ANDKEN	HIGHLANDS CR	ANDOVER WY	KENT DR	1,314	30	39,420	R - Residential/Local	O - AC/AC	70	22.93
HIGHCR	KENSCO	HIGHLANDS CR	KENT DR	SCOTT LN	1,118	30	33,540	R - Residential/Local	O - AC/AC	68	21.61
HIGHCR	YORAND	HIGHLANDS CR	YORKSHIRE DR	ANDOVER WY	573	30	17,190	R - Residential/Local	O - AC/AC	83	31.98
HIGHCR	YORKEN	HIGHLANDS CR	YORKSHIRE DR	KENT DR	1,178	30	35,340	R - Residential/Local	O - AC/AC	70	22.93
HILLVI	ELEGOR	HILLVIEW AV	ELEANOR AV	GORDON WY S	642	20	12,840	R - Residential/Local	O - AC/AC	68	20.95
HILLVI	GOROSA	HILLVIEW AV	GORDON AV S	OSAGE AV	390	16	6,240	R - Residential/Local	O - AC/AC	63	16.92
HILLVI	SANELE	HILLVIEW AV	SAN ANTONIO RD S	ELEANOR AV	1,260	29	36,540	R - Residential/Local	O - AC/AC	89	35.44
HOLLID	AUSEND	HOLLIDALE CT	AUSTIN AV	END	476	31	16,653	R - Residential/Local	O - AC/AC	78	27.75
HOLLIN	SPAELM	HOLLINGSWORTH DR	SPARGUR DR	EL MONTE AV S	1,280	25	32,000	R - Residential/Local	O - AC/AC	95	38.22
HOLLY	MCKPOR	HOLLY AV	MCKENZIE AV	PORTLAND AV	995	24	23,880	R - Residential/Local	O - AC/AC	82	30.59
HOLLY	OAKMCK	HOLLY AV	OAKHURST AV	MCKENZIE AV	898	27	24,246	R - Residential/Local	O - AC/AC	84	31.99
HOLT	ALFFAL	HOLT AV	ALFORD AV	FALLEN LEAF LN	650	38	24,700	R - Residential/Local	O - AC/AC	83	31.28
HOLT	AUSNEW	HOLT AV	AUSTIN AV	NEWCASTLE DR	1,482	41	60,762	R - Residential/Local	O - AC/AC	79	28.46
HOLT	FALEND	HOLT AV	FALLEN LEAF LN	END	360	39	15,697	R - Residential/Local	O - AC/AC	76	26.35
HOLT	NEWALF	HOLT AV	NEWCASTLE DR	ALFORD WY	849	41	34,809	R - Residential/Local	O - AC/AC	69	22.27
HOMEST	FOOEND	HOMESTEAD RD	FOOTHILL EXP	END (Mid of Ste'ns Crk Bridge)	1,812	52	57,824	A - Arterial	O - AC/AC	76	20.09
HONEYS	ENDDEO	HONEYSUCKLE PL	END	DEODARA DR	172	31	7,557	R - Residential/Local	O - AC/AC	88	35.24
HUNTIN	ENDEVA	HUNTINGTON LN	END	EVA AV	216	24	8,000	R - Residential/Local	O - AC/AC	78	27.75
JARDIN	VALALI	JARDIN DR	VALENCIA DR	ALICIA WY	1,563	40	62,520	R - Residential/Local	O - AC/AC	67	21.41
JARDEB	ALICLA	JARDIN DR EB	ALICIA WY	CLARKE AV N	1,601	20	42,020	R - Residential/Local	O - AC/AC	36	4.48
JAY	CLAELM	JAY ST	CLARK AV N	EL MONTE AV N	1,426	25	35,650	R - Residential/Local	O - AC/AC	40	5.60
JOEL	ENDEND	JOEL WY	E END	W END	577	35	21,972	R - Residential/Local	O - AC/AC	85	32.76
JOLLY	PENEND	JOLLY CT	PENINSULAR AV	END	264	26	8,050	R - Residential/Local	O - AC/AC	36	4.49

Street ID	Section ID	Street Name	From	To	Length	Width	Area	Functional Class	Surface Type	Current PCI	Remaining Life
JONES	CRIFAL	JONES LN	CRIST DR	FALLEN LEAF LN	299	38	11,362	R - Residential/Local	O - AC/AC	66	20.32
JORDAN	PORELC	JORDAN AV	PORTOLA AV E	EL CAMINO REAL	1,088	31	33,728	R - Residential/Local	O - AC/AC	83	31.96
JORDAN	SANPOR	JORDAN AV	SAN ANTONIO RD N	PORTOLA AV E	1,271	27	34,317	R - Residential/Local	O - AC/AC	87	34.62
JUANIT	TORGUA	JUANITA WY	TORWOOD LN	GUADALUPE DR	1,402	33	45,765	R - Residential/Local	O - AC/AC	59	17.20
JUAREZ	AUSMOR	JUAREZ AV	AUSTIN AV	MORTON AV	779	33	25,707	R - Residential/Local	O - AC/AC	63	18.45
JUAREZ	MORRIC	JUAREZ AV	MORTON AV	RICHARDSON AV	919	34	31,329	R - Residential/Local	O - AC/AC	62	17.84
JULIE	FRERAN	JULIE LN	FREMONT AV	RANCHITA DR	1,049	37	38,813	R - Residential/Local	O - AC/AC	83	31.29
KATHY	FREEND	KATHY LN	FREMONT AV	END	456	30	15,607	R - Residential/Local	O - AC/AC	83	31.28
KAY	COLHOL	KAY DR	COLLEEN DR	HOLT AV	387	31	11,997	R - Residential/Local	O - AC/AC	84	32.67
KENSAV	MIGFRE	KENSINGTON AV	MIGUEL AV	FREMONT AV	839	26	21,814	R - Residential/Local	O - AC/AC	62	17.84
KENSCR	FREEND	KENSINGTON CR	FREMONT AV	END	650	33	23,782	R - Residential/Local	O - AC/AC	66	20.32
KENT	ANDSTO	KENT DR	ANDOVER AV	STONEHAVEN DR	1,072	41	42,880	R - Residential/Local	O - AC/AC	58	17.00
KENT	REGAND	KENT DR	REGENT DR	ANDOVER WY	249	40	9,960	R - Residential/Local	O - AC/AC	65	19.69
KENT	STJREG	KENT DR	ST JOSEPH AV	REGENT DR	815	41	33,415	R - Residential/Local	O - AC/AC	61	18.44
KINGST	TRUEND	KINGSTON CT	TRUMAN AV	END	150	32	7,229	R - Residential/Local	O - AC/AC	66	20.33
KINGSW	PINTHA	KINGSWOOD WY	PINE LN	THAMES LN	777	30	23,310	R - Residential/Local	O - AC/AC	76	27.03
KIRCHE	FALEND	KIRCHER CT	FALLEN LEAF LN	END	100	36	6,008	R - Residential/Local	O - AC/AC	66	20.33
KNOLLW	STJEND	KNOLLWOOD LN	ST JOSEPH AV	END	484	30	16,777	R - Residential/Local	O - AC/AC	81	30.35
KRING	ENDCRI	KRING WY	END	CRISTO REY DR	437	24	15,386	R - Residential/Local	O - AC/AC	95	38.22
LAPREN	ROSCAM	LA PRENDA RD	ROSITA AV	CAMPBELL AV	1,256	38	47,728	R - Residential/Local	O - AC/AC	96	53.87
LAMMY	ENDALT	LAMMY PL	END	ALTAMEAD DR	701	30	29,535	R - Residential/Local	O - AC/AC	66	20.33
LANDEL	NEWEND	LANDELL CT	NEWCASTLE DR	END	316	25	10,317	R - Residential/Local	O - AC/AC	84	32.67
LANGTO	LAULOS	LANGTON AV	LAURELES DR	LOS ALTOS AV	649	29	18,677	R - Residential/Local	O - AC/AC	67	20.94
LANTIS	FALEND	LANTIS LN	FALLEN LEAF LN	END	576	38	25,395	R - Residential/Local	O - AC/AC	68	21.61
LARKEL	ENDRAV	LARKELLEN LN	END	RAVENSWOOD DR	415	30	14,707	R - Residential/Local	O - AC/AC	67	20.97
LARNEL	ENDGRA	LARNEL PL	END	GRANGER AV	281	35	12,277	R - Residential/Local	O - AC/AC	43	7.96
LASCAM	ENDSIE	LAS CAMPANAS CT	END	SIERRA VENTURA DR	113	30	5,317	R - Residential/Local	O - AC/AC	84	32.66
LASFLO	LAUEND	LAS FLORES CT	LAURELES DR	END	95	28	4,339	R - Residential/Local	O - AC/AC	70	22.91
LASSEN	CUELYE	LASSEN ST	CUESTA DR	LYELL ST	533	24	12,792	R - Residential/Local	O - AC/AC	68	23.96
LASSEN	GIFCUE	LASSEN ST	GIFFIN RD	CUESTA RD	600	25	15,000	R - Residential/Local	O - AC/AC	69	22.28
LAUREL	ENDEND	LAURELES DR	END	END	1,619	28	47,860	R - Residential/Local	O - AC/AC	75	26.33
LAVER	STJEND	LAVER CT	ST JOSEPH AV	END	724	30	25,844	R - Residential/Local	O - AC/AC	44	8.13
LAVERN	POREND	LAVERNE WY	PORTOLA AV W	END	869	24	22,963	R - Residential/Local	O - AC/AC	67	22.81
LEAF	ENDTWE	LEAF CT	END	TWELVE ACRES DR	147	24	5,635	R - Residential/Local	O - AC/AC	92	37.22
LEE	UNIPAL	LEE ST	UNIVERSITY AV W	PALM AV	653	25	16,325	R - Residential/Local	O - AC/AC	58	15.46
LEONEL	COVEND	LEONELLO AV	COVINGTON RD	END (North)	644	22	14,168	R - Residential/Local	O - AC/AC	95	38.22

Street ID	Section ID	Street Name	From	To	Length	Width	Area	Functional Class	Surface Type	Current PCI	Remaining Life
LEONEL	ENDCOV	LEONELLO AV	END (South)	COVINGTON RD	489	22	12,172	R - Residential/Local	O - AC/AC	76	31.48
LERIDA	SANBEN	LERIDA AV	SAN LUIS AV	BENVENUE AV	269	21	5,649	R - Residential/Local	O - AC/AC	84	31.99
LILAC	UNIEND	LILAC LN	UNIVERSITY AV E	END	83	30	4,417	R - Residential/Local	O - AC/AC	86	33.98
LINCOL	SHEEND	LINCOLN AV	SHERMAN ST	END (Orange Ave)	1,950	25	46,800	R - Residential/Local	O - AC/AC	62	17.82
LINCOL	UNISHE	LINCOLN AV	UNIVERSITY AV W.	SHERMAN ST	876	56	49,054	R - Residential/Local	O - AC/AC	78	33.60
LINDAV	RUSEND	LINDA VISTA WY	RUSSELL AV	END	579	34	21,493	R - Residential/Local	O - AC/AC	85	32.67
LINDEN	PINPOR	LINDEN AV	PINE LN	PORTOLA AV W	1,670	22	36,630	R - Residential/Local	O - AC/AC	75	26.33
LISACT	LISEND	LISA CT	LISA LN	END	187	33	8,657	R - Residential/Local	O - AC/AC	72	24.28
LISALN	FRELIS	LISA LN	FREMONT AV	LISA CT	702	40	28,080	R - Residential/Local	O - AC/AC	87	37.61
LISALN	OAKLIS	LISA LN	OAKHURST AV	LISA CT	944	39	36,816	R - Residential/Local	O - AC/AC	83	31.70
LIVEOA	LOSEND	LIVE OAK LN	LOS ALTOS AV	END	667	32	23,537	R - Residential/Local	O - AC/AC	84	32.65
LOCKLN	ENDMAR	LOCKHART LN	END	MARIPOSA WY	652	31	21,530	R - Residential/Local	O - AC/AC	86	33.98
LOCKCT	ENDLOC	LOCKHAVEN CT	END	LOCKHAVEN DR	189	30	7,597	R - Residential/Local	O - AC/AC	61	18.44
LOCKDR	STOHIG	LOCKHAVEN DR	STONEHAVEN DR	HIGHLANDS CR	869	31	26,939	R - Residential/Local	O - AC/AC	61	18.44
LOMAPR	MIREND	LOMA PRIETA CT	MIRAMONTE AV	END	145	40	7,579	R - Residential/Local	O - AC/AC	44	8.14
LONGDE	ENDSTJ	LONGDEN CR	END	ST JOSEPH AV	324	30	11,647	R - Residential/Local	O - AC/AC	62	19.19
LORAIN	ENDMIR	LORAINE AV	END	MIRAMONTE AV	694	22	15,268	R - Residential/Local	O - AC/AC	62	18.95
LOSAAV	EDIYER	LOS ALTOS AV	EDITH AV W	YERBA SANTA AV	2,739	36	98,130	C - Collector	O - AC/AC	74	19.74
LOSAAV	LOUELC	LOS ALTOS AV	LOUCKS AV	EI CAMINO REAL	2,017	35	70,595	C - Collector	O - AC/AC	93	38.24
LOSAAV	PINPOR	LOS ALTOS AV	PINE LN	PORTOLA AV W	1,721	38	65,398	C - Collector	O - AC/AC	93	38.24
LOSAAV	PORLOU	LOS ALTOS AV	PORTOLA AV W	LOUCKS AV	1,166	35	40,810	C - Collector	O - AC/AC	93	38.24
LOSAAV	YERPIN	LOS ALTOS AV	YERBA SANTA AV	PINE LN	1,319	38	50,122	C - Collector	O - AC/AC	93	38.24
LOSACT	LOSEND	LOS ALTOS CT	LOS ALTOS AV	END	160	24	5,947	R - Residential/Local	A - AC	84	28.93
LOSNIN	ALVMAR	LOS NINOS WY	ALVARADO AV	MARICH WY	1,130	30	33,900	R - Residential/Local	O - AC/AC	82	31.27
LOSNIN	JARALV	LOS NINOS WY	JARDIN DR	ALVARADO AV	1,448	30	43,440	R - Residential/Local	O - AC/AC	88	35.22
LOSPAJ	ENDCAM	LOS PAJAROS CT	END	CAMPBELL AV	456	38	19,015	R - Residential/Local	O - AC/AC	71	23.30
LOUCKS	LOSSAN	LOUCKS AV	LOS ALTOS AV	SAN ANTONIO RD	2,136	22	46,992	R - Residential/Local	O - AC/AC	85	33.32
LOUISE	FALVIC	LOUISE LN	FALLEN LEAF LN	VICTORIA CT	1,226	30	36,780	R - Residential/Local	O - AC/AC	79	28.51
LUNACT	LUNEND	LUNADA CT	LUNADA DR	END	160	23	5,817	R - Residential/Local	O - AC/AC	75	26.33
LUNADR	LAULOS	LUNADA DR	LAURELES DR	LOS ALTOS AV	667	30	20,010	R - Residential/Local	O - AC/AC	65	19.67
LYELL	FIRSAN	LYELL ST	FIRST ST	SAN ANTONIO RD S	308	27	8,316	R - Residential/Local	O - AC/AC	89	35.80
LYELL	SANEND	LYELL ST	SAN ANTONIO RD S	END	1,894	28	54,170	R - Residential/Local	O - AC/AC	47	9.70
MADELA	ENDSTJ	MADELAINE CT	END	ST JOSEPH AV	272	30	10,087	R - Residential/Local	O - AC/AC	71	23.60
MADONN	ENDUNI	MADONNA WY	END	UNIVERSITY AV S	1,537	24	39,337	R - Residential/Local	O - AC/AC	64	20.69
MAIN	FOOSTA	MAIN ST	FOOTHILL EXP	STATE ST	1,565	50	78,250	C - Collector	A - AC	71	12.01
MAIN	STASAN	MAIN ST	STATE ST	SAN ANTONIO RD S	410	50	20,500	C - Collector	C - AC/PCC	80	23.38

Street ID	Section ID	Street Name	From	To	Length	Width	Area	Functional Class	Surface Type	Current PCI	Remaining Life
MANOR	FREMIR	MANOR WY	FREMONT AV	MIRAMONTE AV	1,763	22	38,786	R - Residential/Local	O - AC/AC	95	38.16
MARGAR	LOSVIA	MARGARITA CT	LOS ALTOS AV	VIA DEL POZO	528	31	16,368	R - Residential/Local	O - AC/AC	82	31.26
MARICH	CASEND	MARICH WY	CASITA WY	END	366	41	15,006	R - Residential/Local	O - AC/AC	78	33.24
MARICH	DISCAS	MARICH WY	DISTEL DR	CASITA WY	382	41	15,662	R - Residential/Local	O - AC/AC	71	23.59
MARICH	JORDIS	MARICH WY	JORDAN AV	DISTEL DR	1,672	36	52,414	R - Residential/Local	O - AC/AC	76	27.03
MARINO	OAKOAK	MARINOVICH WY	OAK AV	OAK AV	1,165	30	34,950	R - Residential/Local	O - AC/AC	80	29.74
MARIPO	ENDLOS	MARIPOSA AV	END	LOS ALTOS AV	713	18	12,834	R - Residential/Local	O - AC/AC	76	30.72
MARLAV	CANOAK	MARLBAROUGH AV	CANTERBURY WY	OAK AV	1,126	30	33,780	R - Residential/Local	O - AC/AC	61	18.34
MARLCT	ENDMAR	MARLBAROUGH CT	END	MARLBAROUGH AV	147	24	5,635	R - Residential/Local	O - AC/AC	94	52.99
MARSHA	FALEND	MARSHALL CT	FALLEN LEAF LN	END	500	30	16,927	R - Residential/Local	O - AC/AC	84	32.67
MARVIN	PEPELE	MARVIN AV	PEPPER DR	ELEANOR AV	1,180	21	24,780	R - Residential/Local	O - AC/AC	80	36.57
MAYER	ELMEND	MAYER CT	EL MONTE AV N	END	150	38	7,541	R - Residential/Local	O - AC/AC	89	35.82
MAYNCT	MAYEND	MAYNARD CT	MAYNARD WY	END	108	24	2,592	R - Residential/Local	A - AC	37	4.22
MAYNWY	ENDSAN	MAYNARD WY	END	SAN ANTONIO RD N	310	24	9,547	R - Residential/Local	A - AC	38	4.60
MAYWOO	RIVEND	MAYWOOD CT	RIVERSIDE DR	END	108	73	7,884	R - Residential/Local	O - AC/AC	65	21.10
MCCLUR	ENDGAR	MCCLURE LN	END	GARTHWICK DR	105	30	4,284	R - Residential/Local	O - AC/AC	76	26.35
MCKENZ	OAKPOR	MCKENZIE AV	OAKHURST AV	PORTLAND AV	1,705	26	44,330	R - Residential/Local	O - AC/AC	85	33.35
MEADOW	ENDTOR	MEADOW LN	END	TORWOOD LN	577	30	19,237	R - Residential/Local	O - AC/AC	80	29.86
MEDFOR	ENDHAV	MEDFORD DR	END	HAVENHURST DR	350	36	14,376	R - Residential/Local	O - AC/AC	80	29.17
MERCED	LOUEND	MERCEDES AV	LOUCKS AV	END	573	24	15,859	R - Residential/Local	O - AC/AC	66	20.30
MERCED	PORLOU	MERCEDES AV	PORTOLA AV W	LOUCKS AV	1,200	25	30,000	R - Residential/Local	O - AC/AC	73	24.94
MERRCT	ENDMER	MERRITT CT	END	MERRITT RD	103	37	6,185	R - Residential/Local	O - AC/AC	88	34.95
MERRRD	FREGOR	MERRITT RD	FREDERICK CT	GORDON WY N	1,241	29	35,989	R - Residential/Local	O - AC/AC	82	30.97
MIDDLN	ENDUNI	MIDDLEBURY LN	END	UNIVERSITY AV W	529	24	14,803	R - Residential/Local	O - AC/AC	38	5.02
MIDDAV	AUSMOR	MIDDLETON AV	AUSTIN AV	MORTON AV	1,022	33	33,726	R - Residential/Local	O - AC/AC	84	32.67
MIDDCT	ENDMID	MIDDLETON CT	END	MIDDLETON AV	276	25	8,663	R - Residential/Local	O - AC/AC	85	33.34
MIGUEL	PENEND	MIGUEL AV	PENINSULAR AV	END	876	26	24,224	R - Residential/Local	O - AC/AC	39	5.81
MILLS	ELMEND	MILLS AV	EL MONTE RD N	END	654	31	21,113	R - Residential/Local	O - AC/AC	52	12.17
MILVER	UNIELM	MILVERTON RD	UNIVERSITY AV W	EL MONTE AV S	1,371	22	30,162	R - Residential/Local	O - AC/AC	72	27.30
MIMOCT	ARBEND	MIMOSA COURT	ARBORETUM DR	END	640	34	21,760	R - Residential/Local	A - AC	86	30.15
MIRAFI	LINBER	MIRAFLORES WY	LINDA VISTA WY	BERRY AV	471	34	16,014	R - Residential/Local	O - AC/AC	76	30.75
MIRAMO	EASEND	MIRAMONTE AV	EASTWOOD DR	END (Yardis Ct)	1,222	35	42,770	C - Collector	O - AC/AC	62	12.97
MIRAMO	FRELOR	MIRAMONTE AV	FREMONT AV	LORAINE AV	913	44	40,172	C - Collector	O - AC/AC	68	15.81
MIRAMO	LORPOR	MIRAMONTE AV	LORAINE AV	PORTLAND AV	1,756	35	61,460	C - Collector	O - AC/AC	73	18.52
MIRAMO	POREAS	MIRAMONTE AV	PORTLAND AV	EASTWOOD DR	1,197	35	41,895	C - Collector	O - AC/AC	75	20.36
MIRAVA	ENDCHE	MIRAVALLE AV	END (Baricated)	CHELSEA DR	371	30	11,130	R - Residential/Local	O - AC/AC	79	28.46

Street ID	Section ID	Street Name	From	To	Length	Width	Area	Functional Class	Surface Type	Current PCI	Remaining Life
MIRAVA	GRAEND	MIRAVALLE AV	GRANT RD	END (Baricated)	1,036	20	21,801	R - Residential/Local	A - AC	30	1.68
MONTPL	EVAEND	MONTCLAIRE PL	EVA AV	END	539	43	23,177	R - Residential/Local	O - AC/AC	39	5.98
MONTWY	EVAGRA	MONTCLAIRE WY	EVA AV	GRANGER AV	2,152	33	71,214	R - Residential/Local	O - AC/AC	67	20.96
MONTCT	ENDMON	MONTCLAIRE CT	END	MONTCLAIRE WY	116	30	5,911	R - Residential/Local	O - AC/AC	73	24.96
MONTEV	ENDGRA	MONTE VERDE CT	END	GRANGER AV	462	36	18,379	R - Residential/Local	O - AC/AC	58	17.00
MONTEB	FREEND	MONTEBELLO OAKS CT	FREMONT AV	END	414	22	12,385	R - Residential/Local	A - AC	67	18.42
MONTER	CYPEND	MONTEREY PL	CYPRESS DR	END	211	30	8,257	R - Residential/Local	O - AC/AC	92	37.22
MORGAN	ENDSPE	MORGAN PL	END	SPENCER WY	195	31	7,942	R - Residential/Local	O - AC/AC	50	10.57
MORTON	FALEND	MORTON AV	FALLEN LEAF LN	END	144	37	5,328	R - Residential/Local	O - AC/AC	81	29.87
MORTON	GRANEW	MORTON AV	GRANT RD	NEWCASTLE DR	2,420	37	89,540	R - Residential/Local	O - AC/AC	70	22.93
MORTON	NEWFAL	MORTON AV	NEWCASTLE DR	FALLEN LEAF LN	1,055	36	37,980	R - Residential/Local	O - AC/AC	82	30.58
MOUNTA	ARRVIS	MOUNTAIN VIEW AV	ARROYO RD	VISTA GRANDE AV	883	29	25,607	R - Residential/Local	O - AC/AC	90	36.35
MTHAMI	LOSSAN	MT HAMILTON AV	LOS ALTOS AV	SANANTONIO RD N	1,850	22	40,700	R - Residential/Local	O - AC/AC	94	37.83
MUIR	EASEND	MUIR WY	EASTWOOD DR	END	571	33	20,242	R - Residential/Local	O - AC/AC	52	11.07
MUNDEL	ENDLOS	MUNDELL WY	END	LOS ALTOS AV	925	23	21,275	R - Residential/Local	O - AC/AC	63	20.26
NANCY	ENDAUR	NANCY LN	END	AURA WY	281	23	8,600	R - Residential/Local	O - AC/AC	70	22.94
NASH	ENDUNI	NASH RD	END	UNIVERSITY AV E	834	26	24,069	R - Residential/Local	O - AC/AC	77	27.73
NAVAJO	ENDANG	NAVAJO LN	END	ANGELA DR	135	24	5,347	R - Residential/Local	O - AC/AC	82	30.59
NELA	ENDPOR	NELA LN	END	PORTOLA AV E	139	22	4,095	R - Residential/Local	O - AC/AC	80	29.86
NESTON	ENDFAR	NESTON WY	END	FARNDON AV	523	39	20,736	R - Residential/Local	O - AC/AC	68	21.61
NEWCAS	GRAMOR	NEWCASTLE DR	GRANT RD	MORTON AV	2,508	40	100,320	R - Residential/Local	O - AC/AC	51	10.99
NEWCAS	MORFRE	NEWCASTLE DR	MORTON AV	FREMONT AV	1,542	40	61,680	R - Residential/Local	O - AC/AC	56	14.18
NIGHTI	MIGEND	NIGHTINGALE CT	E END	W END	531	30	18,500	R - Residential/Local	O - AC/AC	81	29.88
NOTTIN	ROBEND	NOTTINGHAM WY	ROBINHOOD LN	END	352	31	13,137	R - Residential/Local	O - AC/AC	74	25.65
OAKST	EDIMTH	OAK ST	EDITH AV W	MT HAMILTON AV	695	21	14,595	R - Residential/Local	O - AC/AC	79	29.15
OAKAV	GRATRU	OAK AV	GRANT RD	TRUMAN AV	2,646	37	97,902	R - Residential/Local	O - AC/AC	81	29.88
OAKAV	HAREND	OAK AV	HARWALT DR	END	643	34	24,338	R - Residential/Local	O - AC/AC	68	21.62
OAKAV	TRUHAR	OAK AV	TRUMAN AV	HARWALT DR	850	37	15,725	R - Residential/Local	O - AC/AC	78	27.76
OAKHUR	FREPOR	OAKHURST AV	FREMONT AV	PORTLAND AV	2,617	26	67,408	R - Residential/Local	O - AC/AC	45	7.83
OAKLEY	DALNEW	OAKLEY DR	DALEHURST AV	NEWCASTLE DR	352	30	10,560	R - Residential/Local	O - AC/AC	48	9.95
OAKWOO	RIVEND	OAKWOOD CT	RIVERSIDE DR	END	186	41	9,531	R - Residential/Local	O - AC/AC	83	31.29
ODELL	ENDTHA	ODELL WY	END	THATCHER DR	247	30	9,337	R - Residential/Local	O - AC/AC	69	22.25
OKEEFE	ELMDEE	OKEEFE LN	EL MONTE AV S	CITY LIMIT(near Deep Well Ln)	1,566	12	19,575	R - Residential/Local	A - AC	85	29.54
ORANGE	LINEND	ORANGE AV	LINCOLN AV	END (Fenced near Lincoln Av)	3,120	35	109,200	R - Residential/Local	O - AC/AC	77	27.73

Street ID	Section ID	Street Name	From	To	Length	Width	Area	Functional Class	Surface Type	Current PCI	Remaining Life
ORCHID	UNIEND	ORCHID PL	UNIVERSITY AV E	END	396	30	13,807	R - Residential/Local	O - AC/AC	86	42.74
ORILLA	LAUEND	ORILLA CT	LAURELES DR	END	122	28	5,095	R - Residential/Local	O - AC/AC	74	25.63
ORR	ENDRIC	ORR CT	END	RICHARDSON AV	268	37	11,788	R - Residential/Local	O - AC/AC	84	32.67
OSAGE	ENEDI	OSAGE AV	END	EDITH AV E	975	18	17,550	R - Residential/Local	O - AC/AC	89	40.37
OTIS	ENDMIL	OTIS WY	END	MILLS AV	392	31	13,605	R - Residential/Local	O - AC/AC	41	6.73
OXFORD	KENHIG	OXFORD DR	KENT DR	HIGHLANDS CR	972	30	29,160	R - Residential/Local	O - AC/AC	63	19.96
PACO	CLASPR	PACO DR	CLARK AV S	SPRINGER RD S	1,280	22	28,160	R - Residential/Local	O - AC/AC	72	27.04
PACO	ELMCLA	PACO DR	EL MONTE AV S	CLARKE AV S	1,258	23	28,934	R - Residential/Local	O - AC/AC	64	20.29
PALM	LINWAS	PALM AV	LINCOLN AV	WASHINGTON ST	1,640	30	49,200	R - Residential/Local	O - AC/AC	65	19.67
PANCHI	ALVMAR	PANCHITA WY	ALVARADO AV	MARICH WY	1,130	30	33,900	R - Residential/Local	O - AC/AC	91	36.81
PANCHI	JARALV	PANCHITA WY	JARDIN DR	ALVARADO AV	1,583	30	47,490	R - Residential/Local	O - AC/AC	67	21.41
PARKHI	BENFRE	PARKHILLS AV	BEN ROE DR	FREMONT AV	1,136	38	43,168	R - Residential/Local	O - AC/AC	79	28.46
PARMA	COVROS	PARMA WY	COVINGTON RD	ROSITA AV	1,846	22	40,612	R - Residential/Local	O - AC/AC	95	38.22
PARMA	FRECOV	PARMA WY	FREMONT AV	COVINGTON RD	1,283	24	30,792	R - Residential/Local	O - AC/AC	95	38.22
PARMA	ROSARB	PARMA WY	ROSITA AV	ARBOLEDA DR	750	35	26,250	R - Residential/Local	O - AC/AC	95	38.22
PARSON	SANEND	PARSONS WY	SAN ANTONIO RD N	END	225	25	7,702	R - Residential/Local	A - AC	66	17.82
PASARO	CARSAN	PASA ROBLES AV	CARMEL AV	SAN ANTONIO RD N	1,687	23	37,964	R - Residential/Local	O - AC/AC	79	29.14
PATLEN	PAYEND	PATLEN DR	PAYNE DR	END	505	33	18,204	R - Residential/Local	O - AC/AC	87	34.64
PATRIC	LOSPIN	PATRICK WY	LOS ALTOS AV	PINE LN	1,524	31	47,244	R - Residential/Local	O - AC/AC	68	23.67
PAULA	ENDGRA	PAULA CT	END	GRANT RD	262	25	8,967	R - Residential/Local	O - AC/AC	84	31.99
PAYNE	OAKHER	PAYNE DR	OAKHURST AV	HERITAGE CT	654	23	15,042	R - Residential/Local	O - AC/AC	89	35.82
PAYNE	OAKPAT	PAYNE DR	OAKHURST AV	PATLEN DR	667	24	15,008	R - Residential/Local	O - AC/AC	59	16.04
PAYNE	PATHER	PAYNE DR	PATLEN DR	HERITAGE CT	356	23	8,188	R - Residential/Local	O - AC/AC	88	35.25
PENIAV	ENDJOL	PENINSULAR AV	END (South East)	JOLLY CT	1,244	25	29,856	R - Residential/Local	O - AC/AC	73	24.96
PENICT	JOLEND	PENINSULAR CT	JOLLY CT	END	320	24	9,471	R - Residential/Local	O - AC/AC	62	17.84
PENNY	FALEND	PENNY WY	FALLEN LEAF LN	END	232	35	9,897	R - Residential/Local	O - AC/AC	49	11.25
PEPPCT	PEPEND	PEPPER CT	PEPPER DR	END	92	24	4,657	R - Residential/Local	O - AC/AC	84	32.65
PEPPDR	SANELE	PEPPER DR	SAN ANTONIO RD S	ELEANOR AV	1,262	22	27,822	R - Residential/Local	O - AC/AC	95	38.14
PICO	POREND	PICO LN	PORTOLA AV E	END	134	25	4,321	R - Residential/Local	O - AC/AC	90	36.33
PINE	ENDLOS	PINE LN	END	LOS ALTOS AV	1,867	31	59,774	R - Residential/Local	O - AC/AC	75	26.33
PINE	LOSSAN	PINE LN	LOS ALTOS AV	SAN ANTONIO RD N.	1,853	32	55,512	R - Residential/Local	O - AC/AC	66	22.11
PINECR	ARBBEA	PINECREST DR	ARBORETUM DR	BEACHWOOD LANE	810	28	22,680	R - Residential/Local	A - AC	87	30.72
PINEHU	TRUEND	PINEHURST DR	TRUMAN AV	END	354	30	12,877	R - Residential/Local	O - AC/AC	94	37.85
PLEASA	PORPAS	PLEASANT WY	PORTOLA AV W	PASA ROBLES AV	541	24	12,984	R - Residential/Local	O - AC/AC	64	19.04
PORTLA	MIRGRA	PORTLAND AV	MIRAMONTE AV	GRANT RD	2,760	32	88,320	C - Collector	O - AC/AC	87	27.43
PORTOE	SANJOR	PORTOLA AV E	SAN ANTONIO AV N	JORDAN AV	1,208	22	26,576	R - Residential/Local	O - AC/AC	87	34.62

Street ID	Section ID	Street Name	From	To	Length	Width	Area	Functional Class	Surface Type	Current PCI	Remaining Life
PORTOW	DIXLOS	PORTOLA AV W	DIXON WY	LOS ALTOS AV	1,424	21	29,904	R - Residential/Local	O - AC/AC	70	25.55
PORTOW	LOSSAN	PORTOLA AV W	LOS ALTOS AV	SAN ANTONIO RD N	2,049	21	56,520	R - Residential/Local	O - AC/AC	78	33.67
PORTCT	JOREND	PORTOLA CT	JORDAN AV	END	877	27	23,679	R - Residential/Local	O - AC/AC	78	33.91
PRITCH	ENDEND	PRITCHETT CT	E END	W END	512	30	18,914	R - Residential/Local	A - AC	73	22.00
PRITWY	OAKPRI	PRITCHETT WY	OAK AV	PRITCHETT CT	246	30	7,380	R - Residential/Local	A - AC	80	26.43
QUEENS	WAKELM	QUEENSBURY AV	WAKEFIELD TR	ELMHURST DR	1,051	30	35,084	R - Residential/Local	O - AC/AC	79	29.12
RAMON	PACHAW	RAMON DR	PACO DR	HAWTHORNE AV	448	23	10,304	R - Residential/Local	O - AC/AC	32	2.81
RANCCT	ENDRAN	RANCHITA CT	END	RANCHITA DR	220	30	8,527	R - Residential/Local	O - AC/AC	84	31.99
RANCDR	GRAJUL	RANCHITA DR	GRANT RD	JULIE LN	1,200	30	36,000	R - Residential/Local	O - AC/AC	94	37.85
RANCDR	JULMAR	RANCHITA DR	JULIE LN	MARBAROUGH AV	434	40	17,360	R - Residential/Local	O - AC/AC	50	11.08
RANDOL	ENDFRE	RANDOLPH PARKWAY	END	FREMONT AV	332	40	15,059	R - Residential/Local	O - AC/AC	84	31.98
RAQUCT	ENDRAQ	RAQUEL CT	END	RAQUEL LN	193	24	7,081	R - Residential/Local	O - AC/AC	88	35.22
RAQULN	TORGUA	RAQUEL LN	TORWOOD LN	GUADALUPE DR	1,159	38	44,042	R - Residential/Local	O - AC/AC	77	27.73
RAVENS	BROOAK	RAVENSWOOD DR	BROOKMILL RD	OAK AV	1,096	39	42,744	R - Residential/Local	O - AC/AC	64	19.07
RAY	LOUEND	RAY AV	LOUCKS AV	END	560	27	15,120	R - Residential/Local	A - AC	60	14.53
RAYMUN	SPRMOU	RAYMUNDO AV	SPRINGER RD S	MOUNTAIN VIEW AV	1,507	30	45,210	R - Residential/Local	O - AC/AC	80	29.17
REDWOO	ENDDEO	REDWOOD DR	END	DEODARA DR	1,670	31	53,667	R - Residential/Local	O - AC/AC	84	32.66
REGENT	HIGKEN	REGENT DR	HIGHLANDS CR	KENT DR	651	30	19,530	R - Residential/Local	O - AC/AC	93	48.50
RENETT	ENDUNI	RENETTA CT	END	UNIVERSITY AV E	213	24	7,219	R - Residential/Local	O - AC/AC	86	33.98
RICHAR	AUSPAR	RICHARDSON AV	AUSTIN AV	PARKHILLS AV	1,065	38	40,470	R - Residential/Local	O - AC/AC	78	27.75
RICHAR	GRAAUS	RICHARDSON AV	GRANT RD	AUSTIN AV	1,086	35	38,010	R - Residential/Local	O - AC/AC	39	6.13
RICHAR	KENGRA	RICHARDSON AV	KENSINGTON AV	GRANT RD	1,366	26	35,516	R - Residential/Local	O - AC/AC	63	18.45
RICHEL	VALEND	RICHELIEU CT	VALENCIA DR	END	95	24	4,387	R - Residential/Local	O - AC/AC	63	19.91
RILMA	LOUEND	RILMA LN	LOUCKS AV	END	351	30	12,457	R - Residential/Local	O - AC/AC	70	22.91
RINCON	ENDELM	RINCONADA CT	END	EL MONTE AV S	358	30	12,667	R - Residential/Local	O - AC/AC	84	32.65
RIVERS	BERCOV	RIVERSIDE DR	BERRY AV	COVINGTON RD	881	30	26,430	R - Residential/Local	O - AC/AC	86	34.00
RIVERS	COVSPR	RIVERSIDE DR	COVINTON RD	SPRINGER RD S	1,618	40	64,720	R - Residential/Local	O - AC/AC	85	33.35
RIVERS	FREBER	RIVERSIDE DR	FREMONT RD	BERRY AV	385	34	13,090	R - Residential/Local	O - AC/AC	34	3.57
RIVIER	ENDSPR	RIVIERA DR	END	SPRINGER RD S	484	30	16,447	R - Residential/Local	O - AC/AC	77	27.06
RIXFOR	PAREND	RIXFORD LN	PARMA WY	END	190	18	3,420	R - Residential/Local	O - AC/AC	27	0.81
ROBICT	ENDROB	ROBINHOOD CT	END	ROBINHOOD LN	232	33	9,493	R - Residential/Local	O - AC/AC	57	16.30
ROBILN	CROSTJ	ROBINHOOD LN	CROOKED CREEK DR	ST JOSEPH AV	714	37	26,418	R - Residential/Local	O - AC/AC	50	11.83
ROCKPO	SUMEND	ROCKPOINT LN	SUMMERHILL AV	END	420	25	12,115	R - Residential/Local	O - AC/AC	86	33.98
RONALD	SPREND	RONALD CT	SPRINGER RD S	END	187	31	7,855	R - Residential/Local	O - AC/AC	94	37.85
ROSEW	ENDCOV	ROSE CR W	END (of west half circle)	COVINGTON RD	723	31	22,413	R - Residential/Local	O - AC/AC	58	15.48
ROSEE	ENDCOV	ROSE CR E	END (of east half circle)	COVINGTON RD	720	31	22,320	R - Residential/Local	O - AC/AC	55	13.79

Street ID	Section ID	Street Name	From	To	Length	Width	Area	Functional Class	Surface Type	Current PCI	Remaining Life
ROSEAV	ROSOAK	ROSEMONT AV	ROSEMONT CT	OAKHURST AV	485	21	10,185	R - Residential/Local	O - AC/AC	69	22.27
ROSECT	ROSEND	ROSEMONT CT	ROSEMONT AV	END	121	30	6,428	R - Residential/Local	O - AC/AC	62	17.84
ROSEWO	ENDRIV	ROSEWOOD CT	END	RIVERSIDE DR	173	40	11,482	R - Residential/Local	O - AC/AC	85	32.67
ROSITA	CAMSPR	ROSITA AV	CAMPBELL AV	SPRINGER RD S	1,679	24	40,296	R - Residential/Local	O - AC/AC	55	12.88
ROSITA	ENDCAM	ROSITA AV	END	CAMPBELL AV	900	38	34,200	R - Residential/Local	O - AC/AC	57	14.57
ROSSWA	ENDMID	ROSSWAY CT	END	MIDDLETON AV	272	30	10,417	R - Residential/Local	O - AC/AC	72	26.48
RUNNCT	RUNEND	RUNNYMEAD CT	RUNNYMEAD DR	END	200	24	6,907	R - Residential/Local	O - AC/AC	85	32.67
RUNNDR	PORSUF	RUNNYMEAD DR	PORTLAND AV	SUFFOLK WY	875	30	26,250	R - Residential/Local	O - AC/AC	69	24.08
RUSSEL	BERCOV	RUSSELL AV	BERRY AV	COVINGTON RD	1,294	38	49,172	R - Residential/Local	O - AC/AC	95	38.22
RUSSEL	COVEND	RUSSELL AV	COVINGTON AV	END	642	25	16,050	R - Residential/Local	O - AC/AC	90	35.89
RUSSEL	LINBER	RUSSELL AV	LINDA VISTA WY	BERRY AV	505	38	19,190	R - Residential/Local	O - AC/AC	89	35.82
SANANN	ALMPOR	SAN ANTONIO RD N	ALMOND AV	PORTOLA AV W	4,304	51	219,504	A - Arterial	O - AC/AC	83	24.44
SANANN	EDIALM	SAN ANTONIO RD N	EDITH AV W	ALMOND AV	1,319	60	79,140	A - Arterial	O - AC/AC	84	25.04
SANANN	PORELC	SAN ANTONIO RD N	PORTOLA AV W	EL CAMINO REAL	1,620	60	97,200	A - Arterial	O - AC/AC	85	25.63
SANANS	FOEDI	SAN ANTONIO RD S	FOOTHILL EX	EDITH AV W	2,910	59	172,260	A - Arterial	O - AC/AC	85	25.63
SANDOM	TORJUA	SAN DOMINGO WY	TORWOOD LN	JUANITA WY	1,138	30	34,140	R - Residential/Local	O - AC/AC	87	34.61
SANFEL	ENDARB	SAN FELICIA WY	END	ARBUELO WY	498	33	17,573	R - Residential/Local	O - AC/AC	58	16.68
SANJUA	ENDJOR	SAN JUAN CT	END	JORDAN AV	595	30	19,777	R - Residential/Local	O - AC/AC	84	32.65
SANLUI	ELMCLA	SAN LUIS AV	EL MONTE AV S	CLARK AV S	1,891	27	50,456	R - Residential/Local	O - AC/AC	83	31.29
SANMAR	ENDSPR	SAN MARTIN PL	END	SPRINGER RD S	526	30	16,870	R - Residential/Local	O - AC/AC	76	26.36
SANDAL	ENDGRA	SANDALWOOD LN	END	GRANGER AV	435	38	17,927	R - Residential/Local	O - AC/AC	91	41.22
SANTAB	AVAELM	SANTA BARBARA DR	AVALON DR	EL MONTE RD S	720	30	21,600	R - Residential/Local	O - AC/AC	94	38.01
SANTAV	PORLOS	SANTA RITA AV	PORTOLA AV W	LOS ALTOS AV	875	19	16,625	R - Residential/Local	O - AC/AC	70	23.02
SANTAV	VANPOR	SANTA RITA AV	VAN BUREN ST	PORTOLA AV W	464	20	9,280	R - Residential/Local	O - AC/AC	74	25.50
SANTCT	LOSEND	SANTA RITA CT	LOS ALTOS AV	END	446	30	13,380	R - Residential/Local	O - AC/AC	42	6.49
SANTAN	ENDMAR	SANTANDER CT	END	MARGARITA CT	131	24	5,251	R - Residential/Local	O - AC/AC	78	28.44
SCOTT	KENSTJ	SCOTT LN	KENT DR	ST JOSEPH AV	796	40	31,840	R - Residential/Local	O - AC/AC	76	26.69
SECOND	MAISTA	SECOND ST	MAIN ST	STATE ST	318	25	7,950	R - Residential/Local	O - AC/AC	77	27.73
SECOND	SANMAI	SECOND ST	LYELL ST	MAIN ST	1,145	25	28,625	R - Residential/Local	O - AC/AC	67	22.54
SECOND	STAEDI	SECOND ST	STATE ST	EDITH AV W	878	25	21,950	R - Residential/Local	O - AC/AC	91	36.80
SEENA	COVEND	SEENA AV	COVINGTON RD	END (North)	573	24	13,752	R - Residential/Local	O - AC/AC	95	38.22
SEENA	ENDCOV	SEENA AV	END	COVINGTON RD	1,008	36	38,035	R - Residential/Local	O - AC/AC	95	38.22
SELIG	HAREND	SELIG LN	HARWALT DR	END (South)	468	30	15,967	R - Residential/Local	O - AC/AC	59	17.62
SEQDR	ARBBEA	SEQUOIA DRIVE	ARBORETUM DR	BEACHWOOD LN	770	24	18,480	R - Residential/Local	A - AC	78	25.15
SEQWY	ARBEND	SEQUOIA WAY	ARBORETUM DR	END	270	32	8,640	R - Residential/Local	A - AC	75	23.24
SEVILL	SANVAL	SEVILLA DR	SAN ANTONIO RD N	VALENCIA DR	758	30	22,740	R - Residential/Local	O - AC/AC	54	13.23

Street ID	Section ID	Street Name	From	To	Length	Width	Area	Functional Class	Surface Type	Current PCI	Remaining Life
SHASTA	FIREND	SHASTA ST	FIRST ST	END	180	30	5,400	R - Residential/Local	O - AC/AC	79	29.15
SHELBY	ENDCUE	SHELBY LN	END	CUESTA DR	242	25	8,127	R - Residential/Local	A - AC	42	6.22
SHERID	UNIPAL	SHERIDAN ST	UNIVERSITY AV W	PALM AV	649	25	16,225	R - Residential/Local	O - AC/AC	53	12.68
SHERMA	UNILIN	SHERMAN ST	UNIVERSITY AV W	LINCOLN AV	685	25	17,125	R - Residential/Local	O - AC/AC	49	10.58
SHERWO	SANELC	SHERWOOD AV	SAN ANTONIO RD N	EL CAMINO REAL	842	26	21,892	R - Residential/Local	O - AC/AC	71	26.28
SHIRLY	ENDELM	SHIRLYNN CT	END	EL MONTE RD S	325	27	10,064	R - Residential/Local	O - AC/AC	85	32.68
SIERRA	STOVIA	SIERRA VENTURA DR	STONEHAVEN DR	VIA MADEROS	2,020	40	80,800	R - Residential/Local	O - AC/AC	48	10.24
SIESTA	FREGAR	SIESTA DR	FREMONT AV	GARTHWICK DR	664	33	24,073	R - Residential/Local	O - AC/AC	50	11.97
SILVCT	HAWEND	SILVIA CT	HAWTHORNE AV	END	406	30	14,107	R - Residential/Local	O - AC/AC	60	16.65
SILVDR	PACHAW	SILVIA DR	PACO DR	HAWTHORNE AV	461	21	9,681	R - Residential/Local	O - AC/AC	31	2.40
SIoux	ENDANG	SIoux LN	END	ANGELA DR	112	24	4,795	R - Residential/Local	O - AC/AC	65	21.37
SOLANA	ALMJAR	SOLANA DR	ALMOND AV	JARDIN DR	1,281	22	28,182	R - Residential/Local	O - AC/AC	44	8.29
SOLANA	ENDALM	SOLANA DR	END	ALMOND AV	982	27	27,803	R - Residential/Local	O - AC/AC	40	5.60
SOMERS	ENDDEO	SOMERSET CT	END	DEODARA DR	87	25	4,592	R - Residential/Local	O - AC/AC	74	25.65
SPAGNO	ENDLOS	SPAGNOLI CT	END	LOS ALTOS AV	100	25	4,577	R - Residential/Local	O - AC/AC	85	33.32
SPARGU	HOLELM	SPARGUR DR	HOLLINGSWORTH DR	EL MONTE AV N	1,381	25	34,525	R - Residential/Local	O - AC/AC	37	4.91
SPENCT	LIMSPE	SPENCER CT	LIMETREE LN	SPENCER WY	225	38	8,550	R - Residential/Local	O - AC/AC	89	35.82
SPENWY	COVEND	SPENCER WY	COVINGTON RD	END (Spencer CT)	556	43	23,908	R - Residential/Local	O - AC/AC	77	32.18
SPRINN	CORELM	SPRINGER RD N	CORAL CT	EL MONTE AV N	1,679	45	71,107	C - Collector	O - AC/AC	70	17.43
SPRINS	BERROS	SPRINGER RD S	BERRY AV	ROSITA AV	3,497	50	174,850	C - Collector	O - AC/AC	57	10.86
SPRINS	CUECOR	SPRINGER RD S	CUESTA DR	CORAL CT	2,909	48	139,632	C - Collector	O - AC/AC	62	13.21
SPRINS	FOOBER	SPRINGER RD S	FOOTHILL EX	BERRY AV	682	71	48,422	C - Collector	O - AC/AC	48	6.90
SPRINS	ROSCUE	SPRINGER RD S	ROSITA AV	CUESTA DR	1,056	48	50,688	C - Collector	O - AC/AC	54	9.56
SPRITR	CLASPR	SPRINGER TR	CLARK AV S	SPRINGER RD S	1,295	31	40,145	R - Residential/Local	O - AC/AC	45	7.84
STANTH	STMEND	ST ANTHONY CT	ST MATTHEW WY	END	494	30	16,747	R - Residential/Local	A - AC	64	16.71
STCHAR	STMEND	ST CHARLES CT	ST MATTHEW WY	END	442	31	16,465	R - Residential/Local	A - AC	44	7.03
STJOCT	ENDSTJ	ST JOSEPH CT	END	ST JOSEPH AV	145	34	7,229	R - Residential/Local	O - AC/AC	53	13.66
STJOAV	ENDEVA	ST JOSEPH AV	END	EVA AV	1,980	39	77,220	R - Residential/Local	O - AC/AC	95	38.22
STJOAV	EVASTO	ST JOSEPH AV	EVA AV	STONEHAVEN DR	1,294	40	51,760	R - Residential/Local	O - AC/AC	95	38.22
STJOAV	STMFOO	ST JOSEPH AV	ST MATTHEW WY	FOOTHILL EX	1,364	40	54,560	C - Collector	O - AC/AC	84	25.79
STMARK	WOOEND	ST MARK CT	WOODVIEW TR	END	505	30	17,077	R - Residential/Local	A - AC	78	25.15
STMATT	STOWOO	ST MATTHEW WY	STONEHAVEN DR	WOODVIEW TR	868	30	26,040	R - Residential/Local	A - AC	52	10.58
STAGCT	ENDSTA	STAGI CT	END	STAGI LN	248	24	8,059	R - Residential/Local	O - AC/AC	92	37.22
STAGLN	MADQUI	STAGI LN	MADONNA WY	QUINHILL AV	582	30	17,460	R - Residential/Local	O - AC/AC	81	30.56
STANLE	ENDMIR	STANLEY AV	END	MIRAMONTE AV	602	25	15,050	R - Residential/Local	O - AC/AC	55	12.24
STANWI	ENDEUR	STANWIRTH CT	END	EUREKA AV	115	24	5,389	R - Residential/Local	O - AC/AC	70	22.93

Street ID	Section ID	Street Name	From	To	Length	Width	Area	Functional Class	Surface Type	Current PCI	Remaining Life
STARDU	CLAEND	STARDUST LN	CLARK AV S	END	501	31	17,428	R - Residential/Local	O - AC/AC	34	3.65
STARLI	ENDUNI	STARLITE LN	END	UNIVERSITY AV E	364	30	12,847	R - Residential/Local	O - AC/AC	60	18.39
STATE	FIRMAI	STATE ST	FIRST ST	MAIN ST	1,130	35	39,550	C - Collector	C - AC/PCC	65	13.95
STEVEN	ENDFAL	STEVENS PL	END	FALLEN LEAF LN	427	30	14,737	R - Residential/Local	O - AC/AC	80	29.17
STONEH	ENDSTM	STONEHAVEN DR	END	ST MATTHEW WY	1,816	38	69,008	R - Residential/Local	O - AC/AC	49	10.80
STRATF	LOSEND	STRATFORD PL	LOS ALTOS AV	END	376	30	13,207	R - Residential/Local	O - AC/AC	80	29.85
STUART	ENDVAL	STUART CT	END	VALENCIA DR	617	30	18,510	R - Residential/Local	O - AC/AC	81	30.57
SUFFCT	ENDSUF	SUFFOLK CT	END	SUFFOLK WY	145	24	5,587	R - Residential/Local	O - AC/AC	65	20.56
SUFFWY	RUNBUC	SUFFOLK WY	RUNNYMEAD DR	BUCKINGHAM DR	729	30	21,870	R - Residential/Local	O - AC/AC	75	30.31
SUMMWB	ELMCIT	SUMMERHILL AV WB	EL MONTE AVE	CITY LIMIT (ROCKPOINT LN)	900	15	13,500	C - Collector	O - AC/AC	92	29.29
SUNKLN	ALMEND	SUNKIST LN	ALMOND AV	END	1,274	25	31,427	R - Residential/Local	O - AC/AC	54	13.23
SUNKLN	EDIALM	SUNKIST LN	EDITH AV E	ALMOND AV	1,352	30	40,560	R - Residential/Local	O - AC/AC	60	16.63
SUNKCT	SUNEND	SUNKIST CT	SUNKIST LN	END	116	24	4,018	R - Residential/Local	O - AC/AC	57	14.89
SUNRIS	ENDPOR	SUNRISE CT	END	PORTLAND AV	387	33	14,460	R - Residential/Local	O - AC/AC	69	22.27
SUNSCT	ENDSUN	SUNSHINE CT	END	SUNSHINE DR	211	31	8,438	R - Residential/Local	O - AC/AC	82	30.59
SUNSDR	SPRSPR	SUNSHINE DR	SPRINGER RD S	SPRINGER RD S	1,822	24	43,147	R - Residential/Local	O - AC/AC	82	30.59
SURREY	LOSEND	SURREY PL	LOS ALTOS AV	END	304	30	11,047	R - Residential/Local	O - AC/AC	84	32.65
SYCAMO	REDEND	SYCAMORE CT	REDWOOD DR	END	246	25	8,567	R - Residential/Local	O - AC/AC	88	35.24
SYLVIA	CHESAN	SYLVIAN WY	CHERRY AV	SAN ANTONIO RD N	889	20	17,780	R - Residential/Local	O - AC/AC	82	31.27
SYLVIA	ENDCHE	SYLVIAN WY	END	CHERRY AV	248	17	6,533	R - Residential/Local	O - AC/AC	81	30.56
TEMPLE	ASHTHA	TEMPLEBAR WY	ASHBY LN	THAMES LN	510	30	15,300	R - Residential/Local	O - AC/AC	85	33.32
TERESI	ROSEND	TERESI LN	ROSITA AV	END	483	31	16,870	R - Residential/Local	O - AC/AC	87	34.64
TERRAC	SPREND	TERRACE CT	SPRINGER RD S	END	154	22	4,670	R - Residential/Local	O - AC/AC	82	30.59
THAMES	KINTEM	THAMES LN	KINGSWOOD WY	TEMPLEBAR WY	270	30	8,100	R - Residential/Local	O - AC/AC	74	25.63
THATCT	THAEND	THATCHER CT	THATCHER DR	END	78	33	4,259	R - Residential/Local	O - AC/AC	69	22.25
THATDR	COVCIT	THATCHER DR	COVINGTON RD	CITY LIMIT (1 parcel N of O'Dell Wy)	673	38	25,574	R - Residential/Local	O - AC/AC	92	37.22
THIRD	MAISTA	THIRD ST	MAIN ST	STATE ST	357	26	9,282	R - Residential/Local	O - AC/AC	68	23.44
THIRD	SANMAI	THIRD ST	WHITNEY ST	MAIN ST	670	27	18,090	R - Residential/Local	O - AC/AC	60	16.62
THIRD	STAEDI	THIRD ST	STATE ST	EDITH AV W	667	26	17,342	R - Residential/Local	O - AC/AC	59	16.04
THORPE	ENDEUR	THORPE CT	END	EUREKA AV	80	33	4,972	R - Residential/Local	O - AC/AC	71	23.60
THURST	PENGRA	THURSTON AV	PENINSULAR AV	GRANT RD	1,026	26	26,676	R - Residential/Local	O - AC/AC	95	38.15
TIPTOE	ENDHAV	TIPTOE LN	END	HAVENHURST DR	414	30	14,677	R - Residential/Local	O - AC/AC	69	22.27
TOMILE	PINEND	TOMI LEA ST	PINE LN	END (fenced at North End)	609	31	18,879	R - Residential/Local	O - AC/AC	72	27.53
TORWCT	ENDTOR	TORWOOD CT	END	TORWOOD LN	204	24	7,003	R - Residential/Local	O - AC/AC	76	27.03

Street ID	Section ID	Street Name	From	To	Length	Width	Area	Functional Class	Surface Type	Current PCI	Remaining Life
TORWLN	PINEND	TORWOOD LN	PINE LN	END (Meadow Ln)	795	30	23,850	R - Residential/Local	O - AC/AC	62	18.41
TORWLN	RAQPIN	TORWOOD LN	RAQUEL LN	PINE LN	1,157	38	43,966	R - Residential/Local	O - AC/AC	68	23.67
TOYON	ALTLOS	TOYON AV	ALTA VISTA AV	LOS ALTOS AV	555	32	17,760	R - Residential/Local	O - AC/AC	57	15.56
TRAVAV	ENDLOS	TRAVERSO AV	END	LOS ALTOS AV	785	38	31,517	R - Residential/Local	O - AC/AC	54	13.91
TRAVCT	ENDTRA	TRAVERSO CT	END	TRAVERSO AV	86	34	4,731	R - Residential/Local	O - AC/AC	48	10.76
TRIANO	DIOEND	TRIANON WY	DIOR TR	END	230	24	7,627	R - Residential/Local	O - AC/AC	73	24.95
TRUMAN	FREOAK	TRUMAN AV	FREMONT AV	OAK AV	1,696	38	64,448	R - Residential/Local	O - AC/AC	66	20.33
TRUMAN	OAKCIT	TRUMAN AV	OAK AV	CITY LIMIT (415' N/ OAK AV)	415	38	15,770	R - Residential/Local	O - AC/AC	81	29.88
TWELVE	PINMEA	TWELVE ACRES DR	PINE LN	MEADOW LN	879	32	28,128	R - Residential/Local	O - AC/AC	79	35.76
TYNDAL	CUELYE	TYNDALL ST	CUESTA DR	LYELL ST	509	23	11,707	R - Residential/Local	O - AC/AC	52	13.17
TYNDAL	GIFCUE	TYNDALL ST	GIFFIN RD	CUESTA DR	615	24	14,760	R - Residential/Local	O - AC/AC	59	16.06
UNIVEE	ELMANI	UNIVERSITY AV E	EL MONTE AV S	ANITA AV	2,420	40	96,800	R - Residential/Local	O - AC/AC	65	21.50
UNIVEW	BURLIN	UNIVERSITY AV W	BURKE RD	210FT S. OF LINCOLN AV	482	29	13,978	R - Residential/Local	O - AC/AC	52	12.45
UNIVEW	EDIBUR	UNIVERSITY AV W	EDITH AV W	BURKE RD	1,718	30	51,540	R - Residential/Local	O - AC/AC	55	13.77
UNIVEW	LINSHE	UNIVERSITY AV W	210FT S. OF LINCOLN AV	SHERIDAN ST	1,584	35	55,440	R - Residential/Local	O - AC/AC	76	27.03
UNIVEW	SHEELM	UNIVERSITY AV W	SHERIDAN ST	EL MONTE AV S	1,862	27	51,050	R - Residential/Local	O - AC/AC	64	19.05
UNIVTR	ENDUNI	UNIVERSITY TR	END	UNIVERSITY AV W	134	29	5,537	R - Residential/Local	O - AC/AC	67	20.95
VALENC	ALMJAR	VALENCIA DR	ALMOND AV	JARDIN DR	1,309	40	52,360	R - Residential/Local	O - AC/AC	45	8.96
VALENC	JARSEV	VALENCIA DR	JARDIN DR	SEVILLA DR	486	40	19,440	R - Residential/Local	O - AC/AC	70	22.92
VALENC	SEVARB	VALENCIA DR	SEVILLA DR	ARBUELO WY	772	40	30,880	R - Residential/Local	O - AC/AC	61	18.32
VALLEY	ELEGOR	VALLEY ST	ELEANOR AV	GORDON WY S	641	22	14,102	R - Residential/Local	O - AC/AC	82	30.97
VANBUR	ENDSAN	VAN BUREN ST	END	SANTA RITA AV	1,671	20	35,647	R - Residential/Local	O - AC/AC	83	31.55
VERACR	ALVJOR	VERA CRUZ AV	ALVARADO AV	JORDAN AV	878	23	20,194	R - Residential/Local	O - AC/AC	91	36.80
VERANO	ALMJAR	VERANO DR	ALMOND AV	JARDIN DR	1,282	24	30,768	R - Residential/Local	O - AC/AC	48	10.08
VERNAL	LOSEND	VERNAL CT	LOS ALTOS AV	END	196	30	7,807	R - Residential/Local	O - AC/AC	80	29.86
VIADEL	ENDEND	VIA DEL POZO	N END	S END	419	24	14,296	R - Residential/Local	O - AC/AC	64	20.53
VIAESC	ENDSIE	VIA ESCALERA	END	SIERRA VENTURA DR	617	30	20,437	R - Residential/Local	O - AC/AC	58	16.51
VIAHUE	SIESIE	VIA HUERTA	SIERRA VENTURA DR	SIERRA VENTURA DR	1,475	30	44,250	R - Residential/Local	O - AC/AC	68	23.69
VIAMAD	ENDVIA	VIA MADEROS	END	VIA HUERTA	792	30	25,687	R - Residential/Local	O - AC/AC	60	17.96
VICTOR	ENDFAL	VICTORIA CT	END	FALLEN LEAF LN	180	30	7,327	R - Residential/Local	O - AC/AC	75	26.10
VIEW	EDIMTH	VIEW ST	EDITH AV W	MT HAMILTON AV	693	20	13,860	R - Residential/Local	O - AC/AC	88	35.22
VINECT	ENDVIN	VINEYARD CT	END	VINEYARD DR	276	25	8,977	R - Residential/Local	O - AC/AC	82	30.58
VINEDR	DEOFOO	VINEYARD DR	DEODARA DR	FOOTHILL EX	730	36	26,280	R - Residential/Local	O - AC/AC	77	27.04
VINEDR	REDDEO	VINEYARD DR	REDWOOD DR	DEODARA DR	911	37	33,707	R - Residential/Local	O - AC/AC	87	34.63
VIOLA	ELMEND	VIOLA PL	EL MONTE AV S	END	344	30	12,247	R - Residential/Local	O - AC/AC	66	20.30

Street ID	Section ID	Street Name	From	To	Length	Width	Area	Functional Class	Surface Type	Current PCI	Remaining Life
VISTAG	SPRMOU	VISTA GRANDE AV	SPRINGER RD N	MOUNTAIN VIEW AV	1,602	30	48,060	R - Residential/Local	O - AC/AC	85	32.68
VOLTI	ENDALT	VOLTI LN	END	ALTAMEAD DR	301	38	13,125	R - Residential/Local	O - AC/AC	94	37.85
WAKEFI	QUETRU	WAKEFIELD TR	QUEENSBURY AV	TRUMAN AV	385	30	11,550	R - Residential/Local	O - AC/AC	86	33.90
WAKEFI	TRUEND	WAKEFIELD TR	TRUMAN AV	END	350	36	12,427	R - Residential/Local	O - AC/AC	55	13.79
WAREC	CYPEND	WAREC WY	CYPRESS DR	END	203	30	8,017	R - Residential/Local	O - AC/AC	84	32.65
WASHIN	ORALIN	WASHINGTON ST	ORANGE AV	LINCOLN AV	400	25	10,000	R - Residential/Local	O - AC/AC	72	24.26
WAVERL	ENDHAW	WAVERLY LN	END	HAWTHORNE AV	359	31	13,026	R - Residential/Local	O - AC/AC	65	19.70
WENRIC	ENDMOR	WENRICK CT	END	MORTON AV	289	25	9,302	R - Residential/Local	O - AC/AC	60	16.64
WESSEX	FREMAR	WESSEX AV	FREMONT AV	MARBAROUGH AV	1,687	30	50,610	R - Residential/Local	O - AC/AC	55	14.13
WESTMI	ENDPOR	WESTMINSTER LN	END	PORTOLA AV W	659	22	17,193	R - Residential/Local	O - AC/AC	88	35.22
WHITNE	FIRSAN	WHITNEY ST	FIRST ST	SAN ANTONIO RD S	778	31	24,118	R - Residential/Local	O - AC/AC	83	36.95
WILLIA	ENDRIC	WILLIAM HENRY CT	END	RICHARDSON AV	220	39	10,237	R - Residential/Local	O - AC/AC	70	22.93
WIMBLE	DEOEND	WIMBLEDON PL	DEODARA DR	END	153	25	5,902	R - Residential/Local	O - AC/AC	78	27.75
WINDIM	STOEND	WINDIMER DR	STONEHAVEN DR	END	1,246	40	51,183	R - Residential/Local	O - AC/AC	87	34.63
WISTCT	ENDWIS	WISTARIA CT	END	WISTARIA LN	186	31	5,766	R - Residential/Local	O - AC/AC	74	25.65
WISTLN	DEODEO	WISTARIA LN	DEODARA DR	DEODARA DR	970	31	34,520	R - Residential/Local	O - AC/AC	88	35.24
WOODED	CROSTJ	WOODED GLEN DR	CROOKED CREEK DR	ST JOSEPH AV	435	37	16,095	R - Residential/Local	O - AC/AC	54	14.30
WOODST	ENDELM	WOODSTOCK LN	END	EL MONTE AV S	541	30	17,574	R - Residential/Local	O - AC/AC	92	37.22
WOODVI	STMWIN	WOODVIEW TR	ST MATTHEW WY	WINDIMER DR	1,215	30	36,450	R - Residential/Local	A - AC	50	9.66
YERBAV	CHESAN	YERBA BUENA AV	CHERRY AV	SAN ANTONIO RD N	900	27	24,300	R - Residential/Local	O - AC/AC	62	19.08
YERBAV	ENDCHE	YERBA BUENA AV	END	CHERRY AV	707	32	24,817	R - Residential/Local	O - AC/AC	82	31.27
YERBAV	ENDLOS	YERBA BUENA AV	END (Blue Oak Ln)	LOS ALTOS AV	1,198	27	32,346	R - Residential/Local	O - AC/AC	64	19.05
YERBPL	LOSEND	YERBA BUENA PL	LOS ALTOS AV	END	231	30	9,187	R - Residential/Local	O - AC/AC	76	27.03
YERBAS	CHEEND	YERBA SANTA AV	CHERRY AV	END	500	30	15,000	R - Residential/Local	O - AC/AC	73	24.94
YERBAS	LOSCHE	YERBA SANTA AV	LOS ALTOS AV	CHERRY AV	925	35	32,375	R - Residential/Local	O - AC/AC	76	30.92
YORKSH	HIGKEN	YORKSHIRE DR	HIGHLANDS CR	KENT DR	739	30	22,170	R - Residential/Local	O - AC/AC	65	19.69
YORKSH	KENSCO	YORKSHIRE DR	KENT DR	SCOTT LN	672	31	20,832	R - Residential/Local	O - AC/AC	46	9.55

Total Section Length:	588,198
Total Section Area:	19,587,587

Appendix F

Scenarios - Sections Selected for Treatment

Scenario - Current Funding - Sections Selected for Treatment

Scenario - Unconstrained Needs - Sections Selected for Treatment

Scenarios - Sections Selected for Treatment Reports for each Scenario are available separate from this report. These reports show a list of all treatments selected in any given year for each Scenario.

Scenarios - Sections Selected for Treatment

Interest: 2.00%

Inflation: 3.00%

Printed: 2/27/2023

Scenario: (2) Current Funding (\$2.5M/Yr)

Year	Budget	PM	Year	Budget	PM	Year	Budget	PM
2023	\$2,500,000	40%	2025	\$2,500,000	40%	2027	\$2,500,000	40%
2024	\$2,500,000	40%	2026	\$2,500,000	40%			

Year: 2023

Street Name	Begin Location	End Location	Street ID	Section ID	Length	Width	Area	FC	Surface Type	Area ID	Treatment			Cost	Rating	Treatment
											Current PCI	PCI Before	PCI After			
ACACIA AV	SHERWOOD AV	END	ACACIA	SHEEND	550	20	11,000	R	AC/AC		40	40	100	\$44,000	14,944	MILL & MEDIUM OVERLAY(2 IN.)
AVALON DR N	ALMOND AV	JARDIN DR	AVALON	ALMJAR	1,299	22	28,578	R	AC/AC		40	40	100	\$114,312	14,943	MILL & MEDIUM OVERLAY(2 IN.)
CAMELLIA WY	END	CAMELLIA WY	CAMELL	ENDCAM	87	36	3,132	R	AC/AC	5D - Camellia	48	48	100	\$12,528	14,156	MILL & MEDIUM OVERLAY(2 IN.)
CARVO CT	END	PORTLAND AV	CARVO	ENDPOR	378	24	11,208	R	AC		43	43	100	\$44,832	14,770	MILL & MEDIUM OVERLAY(2 IN.)
CASITA CT	CASITA WY	END	CASICT	CASEND	260	30	9,727	R	AC/AC		41	41	100	\$38,908	14,935	MILL & MEDIUM OVERLAY(2 IN.)
DAMIAN WY	COVINGTON RD	END	DAMIAN	COVEND	492	24	14,257	R	AC		43	43	100	\$57,028	14,798	MILL & MEDIUM OVERLAY(2 IN.)
FORMWAY CT	END	ALMOND AV	FORMWA	ENDALM	300	22	8,767	R	AC		40	40	100	\$35,068	15,016	MILL & MEDIUM OVERLAY(2 IN.)
GABILAN ST	CUESTA DR	LYELL ST	GABILA	CUELYE	532	29	15,428	R	AC/AC		44	44	100	\$61,712	14,536	MILL & MEDIUM OVERLAY(2 IN.)
HAWTHORNE AV	ELEANOR AV	EL MONTE AV S	HAWTAV	ELEELM	1,539	26	40,014	R	AC/AC		43	43	100	\$160,056	14,702	MILL & MEDIUM OVERLAY(2 IN.)
JAY ST	CLARK AV N	EL MONTE AV N	JAY	CLAELM	1,426	25	35,650	R	AC/AC		40	40	100	\$142,600	15,002	MILL & MEDIUM OVERLAY(2 IN.)
LARNEL PL	END	GRANGER AV	LARNEL	ENDGRA	281	35	12,277	R	AC/AC		43	43	100	\$49,108	14,661	MILL & MEDIUM OVERLAY(2 IN.)
LAVER CT	ST JOSEPH AV	END	LAVER	STJEND	724	30	25,844	R	AC/AC		44	44	100	\$103,376	14,601	MILL & MEDIUM OVERLAY(2 IN.)
LOMA PRIETA CT	MIRAMONTE AV	END	LOMAPR	MIREND	145	40	7,579	R	AC/AC		44	44	100	\$30,316	14,599	MILL & MEDIUM OVERLAY(2 IN.)
OAKHURST AV	FREMONT AV	PORTLAND AV	OAKHUR	FREPOR	2,617	26	67,408	R	AC/AC		45	45	100	\$269,632	14,597	MILL & MEDIUM OVERLAY(2 IN.)
OTIS WY	END	MILLS AV	OTIS	ENDMIL	392	31	13,605	R	AC/AC	5A - Mills	41	41	100	\$54,420	14,863	MILL & MEDIUM OVERLAY(2 IN.)
SANTA RITA CT	LOS ALTOS AV	END	SANTCT	LOSEND	446	30	13,380	R	AC/AC		42	42	100	\$53,520	14,856	MILL & MEDIUM OVERLAY(2 IN.)
SHELBY LN	END	CUESTA DR	SHELBY	ENDCUE	242	25	8,127	R	AC		42	42	100	\$32,508	14,876	MILL & MEDIUM OVERLAY(2 IN.)
SOLANA DR	END	ALMOND AV	SOLANA	ENDALM	982	27	27,803	R	AC/AC		40	40	100	\$111,212	15,002	MILL & MEDIUM OVERLAY(2 IN.)
ST CHARLES CT	ST MATTHEW WY	END	STCHAR	STMEND	442	31	16,465	R	AC	1C - St. Matthews	44	44	100	\$65,860	14,721	MILL & MEDIUM OVERLAY(2 IN.)
TRAVERSO CT	END	TRAVERSO AV	TRAVCT	ENDTRA	86	34	4,731	R	AC/AC	7C - Traverso	48	48	100	\$18,924	14,053	MILL & MEDIUM OVERLAY(2 IN.)
Treatment Total												\$1,499,920				

** - Treatment from Project Selection

Scenarios - Sections Selected for Treatment

Interest: 2.00%

Inflation: 3.00%

Printed: 2/27/2023

Scenario: (2) Current Funding (\$2.5M/Yr)

Year: 2023

Street Name	Begin Location	End Location	Street ID	Section ID	Length	Width	Area	FC	Surface Type	Area ID	Treatment			Cost	Rating	Treatment
											Current PCI	PCI Before	PCI After			
HOMESTEAD RD	FOOTHILL EXP	END (Mid of Ste'ns Crk Bridge)	HOMEST	FOOEND	1,812	52	57,824	A	AC/AC		76	76	85	\$41,762	33,933	MICROSURFACING
SAN ANTONIO RD N	EDITH AV W	ALMOND AV	SANANN	EDIALM	1,319	60	79,140	A	AC/AC		84	84	91	\$57,157	25,196	MICROSURFACING
Treatment Total													\$98,918			
ALBA CT	LOS ALTOS AV	END	ALBA	LOSEND	153	30	6,517	R	AC/AC		77	77	86	\$3,621	25,410	SLURRY SEAL
ALVINA CT	BERRY AV	END	ALVINA	BEREND	440	24	12,667	R	AC/AC		78	79	86	\$7,037	25,017	SLURRY SEAL
AMADOR AV	SAN LUIS AV	BENVENUE AV	AMADOR	SANBEN	272	18	4,896	R	AC/AC		76	77	85	\$2,720	25,659	SLURRY SEAL
ANDERSON DR	END	ROSITA AV	ANDERS	ENDROS	511	38	22,122	R	AC/AC		75	76	84	\$12,290	25,812	SLURRY SEAL
ANNETTE LN	END	HOLT AV	ANNETT	ENDHOL	982	31	30,442	R	AC/AC		75	76	84	\$16,912	25,812	SLURRY SEAL
AURA CT	AURA WY	END	AURACT	AUREND	325	27	9,525	R	AC/AC		75	76	84	\$5,292	25,811	SLURRY SEAL
BLINN CT	END	SPRINGER RD N	BLINN	ENDSPR	165	24	6,067	R	AC		73	73	82	\$3,371	24,179	SLURRY SEAL
BRIDGTON CT	MT HAMILTON AV	END	BRIDGT	MTHEND	425	30	15,548	R	AC		74	74	83	\$8,638	24,120	SLURRY SEAL
CAPISTRANO WY	END	ST JOSEPH AV	CAPIST	ENDSTJ	318	36	12,766	R	AC/AC		77	78	86	\$7,092	25,404	SLURRY SEAL
CATALINA WY	CATALINA CT	JORDAN AV	CATAWY	CATJOR	551	20	11,020	R	AC/AC		79	79	87	\$6,122	24,603	SLURRY SEAL
CHAMISAL AV	ALTA VISTA AV	LOS ALTOS AV	CHAMIS	ALTLOS	529	33	17,457	R	AC/AC		76	76	85	\$9,698	25,671	SLURRY SEAL
CREEDEN WY	ALICIA WY	CITY LIMIT (117' E/ ALICIA WY)	CREEDE	ALICIT	117	28	3,276	R	AC/AC	6D - Alicia	88	88	94	\$1,820	13,803	SLURRY SEAL
DAUPHINE PL	VALENCIA DR	END	DAUPHI	VALEND	200	26	5,288	R	AC/AC	6E - Valencia	74	74	83	\$2,938	25,913	SLURRY SEAL
DEL CENTRO WY	END	ROSITA WY	DELCEN	ENDROS	265	39	11,992	R	AC/AC		73	74	82	\$6,662	25,935	SLURRY SEAL
DEODARA DR	ST JOSEPH AV	360' S/ WIMBLEDON PL. (TENNIS COURT)	DEODAR	STJTEN	1,404	40	56,160	R	AC/AC	1D - Deodora	74	74	83	\$31,200	25,913	SLURRY SEAL
DIOR TR	CHATEAU DR	VALENCIA DR	DIOR	CHAVAL	516	30	15,480	R	AC/AC	6E - Valencia	77	77	86	\$8,600	25,408	SLURRY SEAL
ESTRELLITA WY	END	LUNADA DR	ESTREL	ENDLUN	279	24	8,803	R	AC/AC	7A - Laureles	75	75	84	\$4,891	25,816	SLURRY SEAL
EUREKA CT	END	EUREKA AV	EURECT	ENDEUR	91	33	4,542	R	AC/AC	3B - Eureka	73	74	82	\$2,523	25,935	SLURRY SEAL
FALLEN LEAF LN	FREMONT AV	HAVENHURST DR	FALLEN	FREHAV	925	40	37,000	R	AC/AC		74	75	83	\$20,556	25,912	SLURRY SEAL
FALLEN LEAF LN	VICTORIA CT	JONES LN	FALLEN	VICJON	283	40	11,320	R	AC/AC		75	76	84	\$6,289	25,812	SLURRY SEAL
FARNON AV	CRIST DR	MORTON WY	FARNDO	CRIMOR	1,797	39	70,083	R	AC/AC		75	76	84	\$38,935	25,812	SLURRY SEAL
FARNON AV	GRANT RD	CRIST DR	FARNDO	GRACRI	1,423	38	54,074	R	AC/AC		75	76	84	\$30,041	25,812	SLURRY SEAL
FIR LANE	W END	E END	FIRLN	ENDEND	620	30	18,600	R	AC		75	75	84	\$10,333	24,093	SLURRY SEAL
GORDON WY S	HAWTHORNE AV	HILLVIEW AV	GORDOS	HAWHIL	663	25	16,575	R	AC/AC		79	80	87	\$9,208	24,583	SLURRY SEAL
HACIENDA CT	END	HACIENDA WY	HACICT	ENDHAC	115	24	4,867	R	AC/AC	7J - Hacienda	73	73	82	\$2,704	25,934	SLURRY SEAL
HAWTHORNE AV	SAN ANTONIO RD S	ELEANOR AV	HAWTAV	SANELE	1,274	21	26,754	R	AC/AC		75	76	84	\$14,863	25,811	SLURRY SEAL
HOLLIDALE CT	AUSTIN AV	END	HOLLID	AUSEND	476	31	16,653	R	AC/AC		77	78	86	\$9,252	25,403	SLURRY SEAL
HOLT AV	AUSTIN AV	NEWCASTLE DR	HOLT	AUSNEW	1,482	41	60,762	R	AC/AC		78	79	86	\$33,757	25,020	SLURRY SEAL
HOLT AV	FALLEN LEAF LN	END	HOLT	FALEND	360	39	15,697	R	AC/AC		75	76	84	\$8,721	25,812	SLURRY SEAL
HUNTINGTON LN	END	EVA AV	HUNTIN	ENDEVA	216	24	8,000	R	AC/AC		77	78	86	\$4,444	25,404	SLURRY SEAL

** - Treatment from Project Selection

Scenarios - Sections Selected for Treatment

Interest: 2.00%

Inflation: 3.00%

Printed: 2/27/2023

Scenario: (2) Current Funding (\$2.5M/Yr)

Year: 2023

Street Name	Begin Location	End Location	Street ID	Section ID	Length	Width	Area	FC	Surface Type	Area ID	Treatment			Cost	Rating	Treatment
											Current PCI	PCI Before	PCI After			
KINGSWOOD WY	PINE LN	THAMES LN	KINGSW	PINTHA	777	30	23,310	R	AC/AC	7E - Kingswood	76	76	85	\$12,950	25,671	SLURRY SEAL
LAURELES DR	END	END	LAUREL	ENDEND	1,619	28	47,860	R	AC/AC	7A - Laureles	75	75	84	\$26,589	25,816	SLURRY SEAL
LEONELLO AV	END (South)	COVINGTON RD	LEONEL	ENDCOV	489	22	12,172	R	AC/AC		76	76	84	\$6,762	38,883	SLURRY SEAL
LUNADA CT	LUNADA DR	END	LUNACT	LUNEND	160	23	5,817	R	AC/AC	7A - Laureles	75	75	84	\$3,232	25,816	SLURRY SEAL
MARICH WY	JORDAN AV	DISTEL DR	MARICH	JORDIS	1,672	36	52,414	R	AC/AC		76	76	85	\$29,119	25,669	SLURRY SEAL
MCCLURE LN	END	GARTHWICK DR	MCCLUR	ENDGAR	105	30	4,284	R	AC/AC	3H - Garthwick	75	76	84	\$2,380	25,812	SLURRY SEAL
MEADOW LN	END	TORWOOD LN	MEADOW	ENDTOR	577	30	19,237	R	AC/AC	7G - Twelve Acres	80	80	88	\$10,687	23,995	SLURRY SEAL
MEDFORD DR	END	HAVENHURST DR	MEDFOR	ENDHAV	350	36	14,376	R	AC/AC		79	80	87	\$7,987	24,586	SLURRY SEAL
MERCEDES AV	PORTOLA AV W	LOUCKS AV	MERCED	PORLOU	1,200	25	30,000	R	AC/AC		73	73	82	\$16,667	25,934	SLURRY SEAL
MIRAVALLE AV	END (Baricated)	CHELSEA DR	MIRAVA	ENDCHE	371	30	11,130	R	AC/AC	3D - Chelsea	78	79	86	\$6,183	25,018	SLURRY SEAL
MONTCLAIRE CT	END	MONTCLAIRE WY	MONTCT	ENDMON	116	30	5,911	R	AC/AC	1F - Montclair	73	73	82	\$3,284	25,934	SLURRY SEAL
MORTON AV	FALLEN LEAF LN	END	MORTON	FALEND	144	37	5,328	R	AC/AC		80	81	88	\$2,960	23,981	SLURRY SEAL
NASH RD	END	UNIVERSITY AV E	NASH	ENDUNI	834	26	24,069	R	AC/AC		77	77	86	\$13,372	25,410	SLURRY SEAL
NELA LN	END	PORTOLA AV E	NELA	ENDPOR	139	22	4,095	R	AC/AC	6A - Portola	80	80	88	\$2,275	23,994	SLURRY SEAL
NOTTINGHAM WY	ROBINHOOD LN	END	NOTTIN	ROBEND	352	31	13,137	R	AC/AC		74	75	83	\$7,298	25,912	SLURRY SEAL
OAK AV	TRUMAN AV	HARWALT DR	OAKAV	TRUHAR	850	37	15,725	R	AC/AC		77	78	86	\$8,736	25,401	SLURRY SEAL
OAK ST	EDITH AV W	MT HAMILTON AV	OAKST	EDIMTH	695	21	14,595	R	AC/AC		79	79	87	\$8,108	24,606	SLURRY SEAL
ORANGE AV	LINCOLN AV	END (Fenced near Lincoln Av)	ORANGE	LINEND	3,120	35	109,200	R	AC/AC		77	77	86	\$60,667	25,410	SLURRY SEAL
ORILLA CT	LAURELES DR	END	ORILLA	LAUEND	122	28	5,095	R	AC/AC	7A - Laureles	74	74	83	\$2,831	25,913	SLURRY SEAL
PARKHILLS AV	BEN ROE DR	FREMONT AV	PARKHI	BENFRE	1,136	38	43,168	R	AC/AC		78	79	86	\$23,982	25,020	SLURRY SEAL
PASA ROBLES AV	CARMEL AV	SAN ANTONIO RD N	PASARO	CARSAN	1,687	23	37,964	R	AC/AC		79	79	87	\$21,091	24,607	SLURRY SEAL
PENINSULAR AV	END (South East)	JOLLY CT	PENIAV	ENDJOL	1,244	25	29,856	R	AC/AC		73	74	82	\$16,587	25,934	SLURRY SEAL
PINE LN	END	LOS ALTOS AV	PINE	ENDLOS	1,867	31	59,774	R	AC/AC		75	75	84	\$33,208	25,815	SLURRY SEAL
PRITCHETT CT	E END	W END	PRITCH	ENDEND	512	30	18,914	R	AC		73	73	82	\$10,508	24,179	SLURRY SEAL
RAQUEL LN	TORWOOD LN	GUADALUPE DR	RAQULN	TORGUA	1,159	38	44,042	R	AC/AC		77	77	86	\$24,468	25,410	SLURRY SEAL
RAYMUNDO AV	SPRINGER RD S	MOUNTAIN VIEW AV	RAYMUN	SPRMOU	1,507	30	45,210	R	AC/AC		79	80	87	\$25,117	24,583	SLURRY SEAL
RICHARDSON AV	AUSTIN AV	PARKHILLS AV	RICHAR	AUSPAR	1,065	38	40,470	R	AC/AC		77	78	86	\$22,483	25,403	SLURRY SEAL
RIVIERA DR	END	SPRINGER RD S	RIVIER	ENDSPR	484	30	16,447	R	AC/AC		76	77	85	\$9,137	25,658	SLURRY SEAL
SAN MARTIN PL	END	SPRINGER RD S	SANMAR	ENDSPR	526	30	16,870	R	AC/AC		75	76	84	\$9,372	25,811	SLURRY SEAL
SANTANDER CT	END	MARGARITA CT	SANTAN	ENDMAR	131	24	5,251	R	AC/AC	7B - Margarita	78	78	86	\$2,917	25,035	SLURRY SEAL
SHASTA ST	FIRST ST	END	SHASTA	FIREND	180	30	5,400	R	AC/AC		79	79	87	\$3,000	24,606	SLURRY SEAL
SOMERSET CT	END	DEODARA DR	SOMERS	ENDDEO	87	25	4,592	R	AC/AC	1D - Deodora	74	75	83	\$2,551	25,912	SLURRY SEAL

** - Treatment from Project Selection

Scenarios - Sections Selected for Treatment

Interest: 2.00%

Inflation: 3.00%

Printed: 2/27/2023

Scenario: (2) Current Funding (\$2.5M/Yr)

Year: 2023

Street Name	Begin Location	End Location	Street ID	Section ID	Length	Width	Area	FC	Surface Type	Area ID	Current PCI	Treatment		Cost	Rating	Treatment
												PCI Before	PCI After			
SPENCER WY	COVINGTON RD	END (Spencer CT)	SPENWY	COVEND	556	43	23,908	R	AC/AC	4D - Spencer	77	77	85	\$13,282	38,351	SLURRY SEAL
STEVENS PL	END	FALLEN LEAF LN	STEVEN	ENDFAL	427	30	14,737	R	AC/AC		79	80	87	\$8,187	24,589	SLURRY SEAL
STRATFORD PL	LOS ALTOS AV	END	STRATF	LOSEND	376	30	13,207	R	AC/AC		80	80	88	\$7,337	23,995	SLURRY SEAL
SUFFOLK WY	RUNNYMEAD DR	BUCKINGHAM DR	SUFFWY	RUNBUC	729	30	21,870	R	AC/AC	3A - Runnymead	75	75	83	\$12,150	37,683	SLURRY SEAL
THAMES LN	KINGSWOOD WY	TEMPLEBAR WY	THAMES	KINTEM	270	30	8,100	R	AC/AC	7E - Kingswood	74	74	83	\$4,500	25,913	SLURRY SEAL
TORWOOD CT	END	TORWOOD LN	TORWCT	ENDTOR	204	24	7,003	R	AC/AC	7I - Torwood	76	76	85	\$3,891	25,671	SLURRY SEAL
TRIANON WY	DIOR TR	END	TRIANO	DIOEND	230	24	7,627	R	AC/AC	6E - Valencia	73	73	82	\$4,237	25,934	SLURRY SEAL
UNIVERSITY AV W	210FT S. OF LINCOLN AV	SHERIDAN ST	UNIVEW	LINSHE	1,584	35	55,440	R	AC/AC		76	76	85	\$30,800	25,671	SLURRY SEAL
VERNAL CT	LOS ALTOS AV	END	VERNAL	LOSEND	196	30	7,807	R	AC/AC		80	80	88	\$4,337	23,995	SLURRY SEAL
VINEYARD CT	END	VINEYARD DR	VINECT	ENDVIN	276	25	8,977	R	AC/AC		81	82	89	\$4,987	23,425	SLURRY SEAL
WIMBLEDON PL	DEODARA DR	END	WIMBLE	DEOEND	153	25	5,902	R	AC/AC	1D - Deodora	77	78	86	\$3,279	25,403	SLURRY SEAL
YERBA SANTA AV	LOS ALTOS AV	CHERRY AV	YERBAS	LOSCHE	925	35	32,375	R	AC/AC		75	76	84	\$17,986	37,119	SLURRY SEAL
YERBA BUENA PL	LOS ALTOS AV	END	YERBPL	LOSEND	231	30	9,187	R	AC/AC		76	76	85	\$5,104	25,670	SLURRY SEAL
Treatment Total													\$887,114			
ALICIA WY	JARDIN DR	CASITA WY	ALICIA	JARCAS	1,237	38	47,006	R	AC/AC	6D - Alicia	88	88	89	\$15	4,268,885	SEAL CRACKS
ARBORETUM DRIVE	SEQUOIA DR	S END	ARBORE	SEQEND	2,136	36	76,896	R	AC		83	83	85	\$387	465,394	SEAL CRACKS
AUSTIN AV	MORTON AV	FREMONT AV	AUSTIN	MORFRE	1,407	36	50,652	R	AC/AC		87	87	88	\$59	1,362,490	SEAL CRACKS
BUCKINGHAM DR	PORTLAND AV	SUFFOLK WY	BUCKIN	PORSUF	915	30	27,450	R	AC/AC	3A - Runnymead	84	85	86	\$96	650,318	SEAL CRACKS
CAMELLIA WY	CLARK AV S	SPRINGER RD S	CAMELL	CLASPR	1,300	41	53,300	R	AC/AC		81	82	83	\$288	534,761	SEAL CRACKS
CARMEL AV	PORTOLA AV W	CARMEL CT	CARMAV	PORCAR	823	21	17,283	R	AC/AC	7D - Carmel	83	83	85	\$73	594,597	SEAL CRACKS
CARMEL CT	E END	W END	CARMCT	ENDEND	479	28	18,054	R	AC/AC	7D - Carmel	86	86	87	\$37	908,709	SEAL CRACKS
CARNATION CT	UNIVERSITY AV E	END	CARNAT	UNIEND	288	30	10,567	R	AC/AC		85	85	87	\$30	737,498	SEAL CRACKS
CAROB LN	B ST	LORAIN AV	CAROB	BSTLOR	431	22	9,482	R	AC/AC		85	86	87	\$26	737,288	SEAL CRACKS
CASTLE LN	EL MONTE AV N	END	CASTLE	ELMEND	103	34	5,309	R	AC/AC		76	77	79	\$41	476,291	SEAL CRACKS
CATALINA CT	VERA CRUZ AV	END	CATACT	VEREND	547	24	15,235	R	AC/AC		78	78	80	\$105	490,397	SEAL CRACKS
CAVALIER CT	TORWOOD LN	END	CAVALI	TOREND	90	30	4,627	R	AC/AC	7F - Heather	82	82	84	\$22	563,243	SEAL CRACKS
CHULETA CT	VIA HUERTA	END	CHULET	VIAEND	215	30	8,377	R	AC/AC	1B - Sierra Ventura	83	84	85	\$35	595,824	SEAL CRACKS
CLINTON RD	END	MIRAMONTE AV	CLINTO	ENDMIR	1,118	22	24,596	R	AC/AC		83	84	85	\$103	600,046	SEAL CRACKS
COLLEGE CT	EL MONTE AV S	END	COLLEG	ELMEND	273	26	9,483	R	AC/AC		87	87	88	\$11	1,327,308	SEAL CRACKS
CONCORD AV	EUREKA AV	PORTLAND AV	CONCOR	EURPOR	638	23	14,674	R	AC/AC		86	86	88	\$29	923,612	SEAL CRACKS
CORONADO AV	CHERRY AV	SAN ANTONIO RD N	CORONA	CHESAN	885	20	17,700	R	AC/AC		87	87	88	\$21	1,338,214	SEAL CRACKS
COVINGTON RD	SPRINGER RD S	MIRAMONTE AV	COVIRD	SPRMIR	2,570	37	95,466	C	AC/AC		85	85	87	\$275	840,457	SEAL CRACKS
CUESTA DR	EL MONTE RD S	CAMPBELL AV	CUESTA	ELMCAM	1,648	32	52,736	C	AC/AC		85	85	87	\$152	838,576	SEAL CRACKS

** - Treatment from Project Selection

Scenarios Criteria:

Scenarios - Sections Selected for Treatment

Interest: 2.00%

Inflation: 3.00%

Printed: 2/27/2023

Scenario: (2) Current Funding (\$2.5M/Yr)

Year: 2023

Street Name	Begin Location	End Location	Street ID	Section ID	Length	Width	Area	FC	Surface Type	Area ID	Treatment			Cost	Rating	Treatment
											Current PCI	PCI Before	PCI After			
DE ANZA LN	END	EL MONTE AV S	DEANZA	ENDELM	495	24	13,987	R	AC/AC		84	85	86	\$49	655,585	SEAL CRACKS
DISTEL DR	ALVARADO AV	END	DISTDR	ALVEND	195	39	9,262	R	AC/AC		79	79	81	\$63	741,109	SEAL CRACKS
DISTEL DR	END	MARICH WY	DISTDR	ENDMAR	675	40	28,627	R	AC/AC		80	80	82	\$171	518,859	SEAL CRACKS
DISTEL DR	JARDIN DR	ALVARADO AV	DISTDR	JARALV	1,237	38	47,006	R	AC/AC		83	83	85	\$198	598,608	SEAL CRACKS
DOUD DR	EDITH AV E	ALMOND AV	DOUD	EDIALM	1,294	35	45,290	R	AC/AC		81	81	83	\$246	534,096	SEAL CRACKS
EL MONTE AV N	ALMOND AV	SPRINGER RD N	ELMONN	ALMSPR	1,046	40	41,840	C	AC/AC		75	75	78	\$336	560,729	SEAL CRACKS
EL MONTE AV N	CLARK AV S	ALMOND AV	ELMONN	CLAALM	1,633	40	65,320	C	AC/AC		84	84	86	\$235	763,482	SEAL CRACKS
EL MONTE AV S	CUESTA DR	CLARK AV S	ELMONS	CUECLA	3,364	40	134,560	C	AC/AC		77	77	79	\$989	579,378	SEAL CRACKS
EL MONTE AV S	FOOTHILL EXP	SHIRLYNN CT	ELMONS	FOOSHI	856	69	59,026	A	AC/AC		82	82	84	\$288	967,704	SEAL CRACKS
FREMONT AV	DOLORES AV	MIRAMONTE AV	FREMONT	DOLMIR	968	34	32,912	R	AC/AC		72	73	75	\$289	595,474	SEAL CRACKS
GIRALDA DR	CLARK AV S	SPRINGER RD S	GIRALD	CLASPR	1,300	33	42,250	R	AC/AC		85	86	87	\$117	742,666	SEAL CRACKS
GRANT RD	FOOTHILL EXP	FREMONT AVE	GRANRD	FOOFRE	2,495	56	140,590	C	AC/AC		77	78	80	\$1,025	765,439	SEAL CRACKS
GRANT RD	FREMONT AV	CITY LIMIT (385' N/ COVINGTON RD)	GRANRD	FRECIT	5,017	44	198,078	A	AC/AC		74	74	77	\$1,650	777,743	SEAL CRACKS
HAMPTON CT	EDITH AV W	END	HAMPTO	EDIEND	124	25	5,177	R	AC/AC		86	86	87	\$11	916,263	SEAL CRACKS
HAWTHORNE AV	EL MONTE AV S	CLARK AV S	HAWTAV	ELMCLA	1,012	31	31,372	R	AC/AC		85	86	87	\$87	743,310	SEAL CRACKS
HAWTHORNE CT	END	CLARK AV S	HAWTCT	ENDCLA	284	30	10,447	R	AC/AC		81	82	83	\$56	537,959	SEAL CRACKS
HEATHER CT	TORWOOD LN	END	HEATHE	TOREND	90	30	4,627	R	AC/AC	7F - Heather	76	77	79	\$35	676,557	SEAL CRACKS
HOLLY AV	MCKENZIE AV	PORTLAND AV	HOLLY	MCKPOR	995	24	23,880	R	AC/AC		81	82	83	\$129	537,903	SEAL CRACKS
HOLLY AV	OAKHURST AV	MCKENZIE AV	HOLLY	OAKMCK	898	27	24,246	R	AC/AC		83	84	85	\$102	600,046	SEAL CRACKS
HONEYSUCKLE PL	END	DEODARA DR	HONEYS	ENDDEO	172	31	7,557	R	AC/AC		88	88	89	\$2	4,509,964	SEAL CRACKS
JULIE LN	FREMONT AV	RANCHITA DR	JULIE	FRERAN	1,049	37	38,813	R	AC/AC		82	83	84	\$187	560,317	SEAL CRACKS
LANDELL CT	NEWCASTLE DR	END	LANDEL	NEWEND	316	25	10,317	R	AC/AC		84	85	86	\$36	653,902	SEAL CRACKS
LAS CAMPANAS CT	END	SIERRA VENTURA DR	LASCAM	ENDSIE	113	30	5,317	R	AC/AC	1B - Sierra Ventura	84	84	86	\$19	649,484	SEAL CRACKS
LILAC LN	UNIVERSITY AV E	END	LILAC	UNIEND	83	30	4,417	R	AC/AC		86	86	87	\$9	916,263	SEAL CRACKS
LINDA VISTA WY	RUSSELL AV	END	LINDAV	RUSEND	579	34	21,493	R	AC/AC	4F - Linda Vista	84	85	86	\$75	654,428	SEAL CRACKS
LINDEN AV	PINE LN	PORTOLA AV W	LINDEN	PINPOR	1,670	22	36,630	R	AC/AC		75	75	78	\$294	466,839	SEAL CRACKS
LOCKHART LN	END	MARIPOSA WY	LOCKLN	ENDMAR	652	31	21,530	R	AC/AC		86	86	87	\$44	916,263	SEAL CRACKS
LOS NINOS WY	ALVARADO AV	MARICH WY	LOSIN	ALVMAR	1,130	30	33,900	R	AC/AC		82	82	84	\$164	559,349	SEAL CRACKS
LOS NINOS WY	JARDIN DR	ALVARADO AV	LOSIN	JARALV	1,448	30	43,440	R	AC/AC		88	88	89	\$14	4,231,412	SEAL CRACKS
LOUCKS AV	LOS ALTOS AV	SAN ANTONIO RD	LOUCKS	LOSSAN	2,136	22	46,992	R	AC/AC		85	85	87	\$132	737,793	SEAL CRACKS
MAIN ST	STATE ST	SAN ANTONIO RD S	MAIN	STASAN	410	50	20,500	C	AC/PCC		80	80	82	\$123	617,616	SEAL CRACKS
MARICH WY	CASITA WY	END	MARICH	CASEND	366	41	15,006	R	AC/AC		78	78	80	\$109	700,129	SEAL CRACKS
MARIPOSA AV	END	LOS ALTOS AV	MARIPO	ENDLOS	713	18	12,834	R	AC/AC		75	76	78	\$102	632,905	SEAL CRACKS
MCKENZIE AV	OAKHURST AV	PORTLAND AV	MCKENZ	OAKPOR	1,705	26	44,330	R	AC/AC		85	86	87	\$123	742,105	SEAL CRACKS

** - Treatment from Project Selection

Scenarios - Sections Selected for Treatment

Interest: 2.00%

Inflation: 3.00%

Printed: 2/27/2023

Scenario: (2) Current Funding (\$2.5M/Yr)

Year: 2023

Street Name	Begin Location	End Location	Street ID	Section ID	Length	Width	Area	FC	Surface Type	Area ID	Treatment			Cost	Rating	Treatment
											Current PCI	PCI Before	PCI After			
MIMOSA COURT	ARBORETUM DR	END	MIMOC	ARBEND	640	34	21,760	R	AC		86	86	87	\$86	435,148	SEAL CRACKS
MIRAFLORES WY	LINDA VISTA WY	BERRY AV	MIRAFL	LINBER	471	34	16,014	R	AC/AC	4F - Linda Vista	75	76	78	\$128	633,549	SEAL CRACKS
ORR CT	END	RICHARDSON AV	ORR	ENDRIC	268	37	11,788	R	AC/AC		84	85	86	\$41	649,796	SEAL CRACKS
OSAGE AV	END	EDITH AV E	OSAGE	ENDEDI	975	18	17,550	R	AC/AC		88	89	89	\$2	14,278,945	SEAL CRACKS
PATLEN DR	PAYNE DR	END	PATLEN	PAYEND	505	33	18,204	R	AC/AC		87	87	88	\$21	1,370,402	SEAL CRACKS
PAULA CT	END	GRANT RD	PAULA	ENDGRA	262	25	8,967	R	AC/AC		83	84	85	\$38	600,652	SEAL CRACKS
PAYNE DR	PATLEN DR	HERITAGE CT	PAYNE	PATHER	356	23	8,188	R	AC/AC		88	88	89	\$2	4,774,493	SEAL CRACKS
PORTOLA AV E	SAN ANTONIO AV N	JORDAN AV	PORTOE	SANJOR	1,208	22	26,576	R	AC/AC	6A - Portola	87	87	88	\$32	1,331,019	SEAL CRACKS
RANCHITA CT	END	RANCHITA DR	RANCC	ENDRAN	220	30	8,527	R	AC/AC		83	84	85	\$36	596,477	SEAL CRACKS
RANDOLPH PARKWAY	END	FREMONT AV	RANDOL	ENDFRE	332	40	15,059	R	AC/AC		83	84	85	\$63	596,150	SEAL CRACKS
RAQUEL CT	END	RAQUEL LN	RAQUCT	ENDRAQ	193	24	7,081	R	AC/AC		88	88	89	\$2	4,176,537	SEAL CRACKS
REDWOOD DR	END	DEODARA DR	REDWOO	ENDDEO	1,670	31	53,667	R	AC/AC		84	84	86	\$189	649,588	SEAL CRACKS
RENETTA CT	END	UNIVERSITY AV E	RENETT	ENDUNI	213	24	7,219	R	AC/AC		86	86	87	\$15	916,610	SEAL CRACKS
RINCONADA CT	END	EL MONTE AV S	RINCON	ENDELM	358	30	12,667	R	AC/AC		84	84	86	\$45	652,441	SEAL CRACKS
RIVERSIDE DR	COVINTON RD	SPRINGER RD S	RIVERS	COVSPR	1,618	40	64,720	R	AC/AC	4B - Riverside	85	86	87	\$180	737,288	SEAL CRACKS
ROCKPOINT LN	SUMMERHILL AV	END	ROCKPO	SUMEND	420	25	12,115	R	AC/AC		86	86	87	\$25	916,263	SEAL CRACKS
ROSEWOOD CT	END	RIVERSIDE DR	ROSEWO	ENDRIV	173	40	11,482	R	AC/AC	4B - Riverside	84	85	86	\$40	650,318	SEAL CRACKS
RUNNYMEAD CT	RUNNYMEAD DR	END	RUNNCT	RUNEND	200	24	6,907	R	AC/AC	3A - Runnymead	84	85	86	\$24	650,318	SEAL CRACKS
SAN ANTONIO RD N	ALMOND AV	PORTOLA AV W	SANANN	ALMPOR	4,304	51	219,504	A	AC/AC		83	83	85	\$936	1,011,387	SEAL CRACKS
SAN ANTONIO RD N	PORTOLA AV W	EL CAMINO REAL	SANANN	PORELC	1,620	60	97,200	A	AC/AC		85	85	87	\$279	1,221,822	SEAL CRACKS
SAN ANTONIO RD S	FOOTHILL EX	EDITH AV W	SANANS	FOEDI	2,910	59	172,260	A	AC/AC		85	85	87	\$495	1,221,822	SEAL CRACKS
SAN LUIS AV	EL MONTE AV S	CLARK AV S	SANLUI	ELMCLA	1,891	27	50,456	R	AC/AC		82	83	84	\$243	560,317	SEAL CRACKS
SECOND ST	MAIN ST	STATE ST	SECOND	MAISTA	318	25	7,950	R	AC/AC		77	77	80	\$58	481,743	SEAL CRACKS
SEQUOIA DRIVE	ARBORETUM DR	BEACHWOOD LN	SEQDR	ARBBEA	770	24	18,480	R	AC		78	78	80	\$128	459,385	SEAL CRACKS
SEQUOIA WAY	ARBORETUM DR	END	SEQWY	ARBEND	270	32	8,640	R	AC		75	75	78	\$69	435,812	SEAL CRACKS
SHIRLYNN CT	END	EL MONTE RD S	SHIRLY	ENDELM	325	27	10,064	R	AC/AC		84	85	86	\$35	655,477	SEAL CRACKS
CRIST DR	GRANT RD	FARNDON AV	ST	GRAFAR	1,648	39	64,272	R	AC/AC		87	87	88	\$76	1,362,422	SEAL CRACKS
STAGI LN	MADONNA WY	QUINHILL AV	STAGLN	MADQUI	582	30	17,460	R	AC/AC	8A - Stagi	81	81	83	\$95	537,208	SEAL CRACKS
SUNSHINE CT	END	SUNSHINE DR	SUNSCT	ENDSUN	211	31	8,438	R	AC/AC	5C - Sunshine	81	82	83	\$46	537,959	SEAL CRACKS
SUNSHINE DR	SPRINGER RD S	SPRINGER RD S	SUNSDR	SPRSPR	1,822	24	43,147	R	AC/AC	5C - Sunshine	81	82	83	\$233	537,959	SEAL CRACKS
SYCAMORE CT	REDWOOD DR	END	SYCAMO	REDEND	246	25	8,567	R	AC/AC		88	88	89	\$3	4,509,964	SEAL CRACKS
SYLVIAN WY	CHERRY AV	SAN ANTONIO RD N	SYLVIA	CHESAN	889	20	17,780	R	AC/AC		82	82	84	\$86	562,653	SEAL CRACKS
SYLVIAN WY	END	CHERRY AV	SYLVIA	ENDCHE	248	17	6,533	R	AC/AC		81	81	83	\$35	537,784	SEAL CRACKS

** - Treatment from Project Selection

Scenarios - Sections Selected for Treatment

Interest: 2.00%

Inflation: 3.00%

Printed: 2/27/2023

Scenario: (2) Current Funding (\$2.5M/Yr)

Year: 2023

Street Name	Begin Location	End Location	Street ID	Section ID	Length	Width	Area	FC	Surface Type	Area ID	Current PCI	Treatment		Cost	Rating	Treatment	
												PCI Before	PCI After				
TERESI LN	ROSITA AV	END	TERESI	ROSEND	483	31	16,870	R	AC/AC		87	87	88	\$20	1,370,402	SEAL CRACKS	
TERRACE CT	SPRINGER RD S	END	TERRAC	SPREND	154	22	4,670	R	AC/AC		81	82	83	\$25	537,959	SEAL CRACKS	
VIEW ST	EDITH AV W	MT HAMILTON AV	VIEW	EDIMTH	693	20	13,860	R	AC/AC		88	88	89	\$5	4,176,537	SEAL CRACKS	
VINEYARD DR	DEODARA DR	FOOTHILL EX	VINEDR	DEOFOO	730	36	26,280	R	AC/AC		76	77	79	\$202	476,266	SEAL CRACKS	
VINEYARD DR	REDWOOD DR	DEODARA DR	VINEDR	REDDEO	911	37	33,707	R	AC/AC		87	87	88	\$40	1,348,713	SEAL CRACKS	
VISTA GRANDE AV	SPRINGER RD N	MOUNTAIN VIEW AV	VISTAG	SPRMOU	1,602	30	48,060	R	AC/AC		84	85	86	\$169	654,744	SEAL CRACKS	
WESTMINSTER LN	END	PORTOLA AV W	WESTMI	ENDPOR	659	22	17,193	R	AC/AC		88	88	89	\$6	4,197,009	SEAL CRACKS	
WINDIMER DR	STONEHAVEN DR	END	WINDIM	STOEND	1,246	40	51,183	R	AC/AC		87	87	88	\$60	1,358,522	SEAL CRACKS	
WISTARIA CT	END	WISTARIA LN	WISTCT	ENDWIS	186	31	5,766	R	AC/AC	1A - Wistaria	74	75	77	\$48	461,841	SEAL CRACKS	
WISTARIA LN	DEODARA DR	DEODARA DR	WISTLN	DEODEO	970	31	34,520	R	AC/AC	1A - Wistaria	88	88	89	\$10	4,509,964	SEAL CRACKS	
YERBA SANTA AV	CHERRY AV	END	YERBAS	CHEEND	500	30	15,000	R	AC/AC		73	73	76	\$129	457,786	SEAL CRACKS	
YERBA BUENA AV	END	CHERRY AV	YERBAV	ENDCHE	707	32	24,817	R	AC/AC		82	82	84	\$120	562,653	SEAL CRACKS	
												Treatment Total		\$13,937			
Year 2023 Area Total								5,360,384		Year 2023 Total				\$2,499,890			

Year: 2024

Street Name	Begin Location	End Location	Street ID	Section ID	Length	Width	Area	FC	Surface Type	Area ID	Current PCI	Treatment		Cost	Rating	Treatment
												PCI Before	PCI After			
CLARK AV S	CUESTA DR	EL MONTE AV N	CLARKS	CUEELM	2,720	27	73,440	R	AC/AC		48	46	100	\$302,573	14,057	MILL & MEDIUM OVERLAY(2 IN.)
GRANT PARK LN	HOLT AV	END	GRANLN	HOLEND	869	36	31,284	R	AC		48	46	100	\$128,890	14,079	MILL & MEDIUM OVERLAY(2 IN.)
HAYMAN PL	COVINGTON RD	END	HAYMAN	COVEND	557	30	18,637	R	AC		47	45	100	\$76,784	14,230	MILL & MEDIUM OVERLAY(2 IN.)
LYELL ST	SAN ANTONIO RD S	END	LYELL	SANEND	1,894	28	54,170	R	AC/AC		47	45	100	\$223,180	14,065	MILL & MEDIUM OVERLAY(2 IN.)
OAKLEY DR	DALEHURST AV	NEWCASTLE DR	OAKLEY	DALNEW	352	30	10,560	R	AC/AC		48	46	100	\$43,507	13,995	MILL & MEDIUM OVERLAY(2 IN.)
SOLANA DR	ALMOND AV	JARDIN DR	SOLANA	ALMJAR	1,281	22	28,182	R	AC/AC		44	42	100	\$116,110	14,344	MILL & MEDIUM OVERLAY(2 IN.)
SPRINGER TR	CLARK AV S	SPRINGER RD S	SPRITR	CLASPR	1,295	31	40,145	R	AC/AC		45	43	100	\$165,397	14,366	MILL & MEDIUM OVERLAY(2 IN.)
VALENCIA DR	ALMOND AV	JARDIN DR	VALENC	ALMJAR	1,309	40	52,360	R	AC/AC	6E - Valencia	45	43	100	\$215,723	14,234	MILL & MEDIUM OVERLAY(2 IN.)
VERANO DR	ALMOND AV	JARDIN DR	VERANO	ALMJAR	1,282	24	30,768	R	AC/AC		48	46	100	\$126,764	13,978	MILL & MEDIUM OVERLAY(2 IN.)
YORKSHIRE DR	KENT DR	SCOTT LN	YORKSH	KENSCO	672	31	20,832	R	AC/AC		46	44	100	\$85,828	14,120	MILL & MEDIUM OVERLAY(2 IN.)

** - Treatment from Project Selection

Scenarios - Sections Selected for Treatment

Interest: 2.00%

Inflation: 3.00%

Printed: 2/27/2023

Scenario: (2) Current Funding (\$2.5M/Yr)

											Treatment Total			\$1,484,757		
SIOUX LN	END	ANGELA DR	SIOUX	ENDANG	112	24	4,795	R	AC/AC	6H - Angela	64	63	73	\$8,231	9,826	RUBBERIZED CAPE SEAL
											Treatment Total			\$8,231		
CUESTA DR	SAN ANTONIO RD S	TYNDALL ST	CUESTA	SANTYN	308	36	11,088	C	AC/AC		74	73	81	\$8,248	23,089	MICROSURFACING
EL MONTE AV N	ALMOND AV	SPRINGER RD N	ELMONN	ALMSPR	1,046	40	41,840	C	AC/AC		75	76	84	\$31,124	23,216	MICROSURFACING
EL MONTE AV S	FOOTHILL EXP	SHIRLYNN CT	ELMONS	FOOSHI	856	69	59,026	A	AC/AC		82	82	90	\$43,909	28,389	MICROSURFACING
GRANT RD	FARNDON AV	HOMESTEAD RD	GRANRD	FARHOM	963	33	31,779	C	AC/AC		78	77	85	\$23,640	23,065	MICROSURFACING
GRANT RD	FOOTHILL EXP	FREMONT AVE	GRANRD	FOOFRE	2,495	56	140,590	C	AC/AC		77	78	86	\$104,583	32,458	MICROSURFACING
GRANT RD	FREMONT AV	CITY LIMIT (385' N/ COVINGTON RD)	GRANRD	FRECIT	5,017	44	198,078	A	AC/AC		74	75	83	\$147,348	33,097	MICROSURFACING
GRANT RD	GRANT RD	NEWCASTLE DR	GRANRD	GRANEW	1,937	34	65,858	C	AC/AC		77	76	84	\$48,991	23,082	MICROSURFACING
LOS ALTOS AV	EDITH AV W	YERBA SANTA AV	LOSAAV	EDIYER	2,739	36	98,130	C	AC/AC		74	73	81	\$72,998	23,089	MICROSURFACING
MIRAMONTE AV	PORTLAND AV	EASTWOOD DR	MIRAMO	POREAS	1,197	35	41,895	C	AC/AC		75	74	82	\$31,165	23,353	MICROSURFACING
											Treatment Total			\$512,007		
ALEXANDER WY	CLAY DR	FALLEN LEAF LN	ALEXWY	CLAFAL	929	31	28,799	R	AC/AC		82	81	89	\$16,479	22,898	SLURRY SEAL
ASHBY LN	KINGSWOOD WY	TEMPLEBAR WY	ASHBY	KINTEM	240	30	7,200	R	AC/AC	7E - Kingswood	82	81	89	\$4,120	22,918	SLURRY SEAL
ASPEN DRIVE	ARBORETUM DR	BEACHWOOD LANE	ASPNDR	ARBBEA	695	33	22,935	R	AC		78	77	85	\$13,124	23,183	SLURRY SEAL
CASTLE LN	EL MONTE AV N	END	CASTLE	ELMEND	103	34	5,309	R	AC/AC		76	77	85	\$3,038	24,729	SLURRY SEAL
CATALINA CT	VERA CRUZ AV	END	CATACT	VEREND	547	24	15,235	R	AC/AC		78	79	87	\$8,718	24,110	SLURRY SEAL
DEODARA DR	VINEYARD DR	BEECHWOOD LN	DEODAR	VINBEE	1,145	37	42,365	R	AC/AC		82	81	89	\$24,242	22,913	SLURRY SEAL
DISTEL DR	ALVARADO AV	END	DISTDR	ALVEND	195	39	9,262	R	AC/AC		79	80	87	\$5,300	39,092	SLURRY SEAL
DISTEL DR	END	MARICH WY	DISTDR	ENDMAR	675	40	28,627	R	AC/AC		80	81	88	\$16,381	23,253	SLURRY SEAL
EL SERENO AV	HOMESTEAD	CRIST DR	ELSEAV	GRACRI	1,087	30	32,610	R	AC/AC	2C - El Sereno	80	79	87	\$18,660	24,073	SLURRY SEAL
FALLEN LEAF LN	HAVENHURST DR	RAVENSWOOD DR	FALLEN	HAVRAV	1,347	40	53,880	R	AC/AC		81	80	88	\$30,831	23,531	SLURRY SEAL
FREMONT AV	DOLORES AV	MIRAMONTE AV	FREMOM	DOLMIR	968	34	32,912	R	AC/AC		72	74	83	\$18,833	35,049	SLURRY SEAL
HAVENHURST DR	FALLEN LEAF LN	RAVENSWOOD DR	HAVENH	FALRAV	680	37	25,160	R	AC/AC		82	81	89	\$14,397	22,896	SLURRY SEAL
HEATHER CT	TORWOOD LN	END	HEATHE	TOREND	90	30	4,627	R	AC/AC	7F - Heather	76	78	86	\$2,648	37,598	SLURRY SEAL
HOLLY AV	MCKENZIE AV	PORTLAND AV	HOLLY	MCKPOR	995	24	23,880	R	AC/AC		81	82	89	\$13,665	22,571	SLURRY SEAL
HOLT AV	ALFORD AV	FALLEN LEAF LN	HOLT	ALFFAL	650	38	24,700	R	AC/AC		82	81	89	\$14,134	22,898	SLURRY SEAL
KATHY LN	FREMONT AV	END	KATHY	FREEND	456	30	15,607	R	AC/AC		82	81	89	\$8,931	23,031	SLURRY SEAL
LINDEN AV	PINE LN	PORTOLA AV W	LINDEN	PINPOR	1,670	22	36,630	R	AC/AC		75	76	85	\$20,961	24,960	SLURRY SEAL
LISA LN	FREMONT AV	LISA CT	LISALN	FRELIS	702	40	28,080	R	AC/AC		86	85	92	\$16,068	23,649	SLURRY SEAL
MARGARITA CT	LOS ALTOS AV	VIA DEL POZO	MARGAR	LOSVIA	528	31	16,368	R	AC/AC	7B - Margarita	82	81	89	\$9,366	22,921	SLURRY SEAL
MARIPOSA AV	END	LOS ALTOS AV	MARIPO	ENDLOS	713	18	12,834	R	AC/AC		75	77	85	\$7,344	35,730	SLURRY SEAL
MIRAFLORES WY	LINDA VISTA WY	BERRY AV	MIRAFL	LINBER	471	34	16,014	R	AC/AC	4F - Linda Vista	75	77	85	\$9,164	35,759	SLURRY SEAL

** - Treatment from Project Selection

Scenarios Criteria:

Scenarios - Sections Selected for Treatment

Interest: 2.00%

Inflation: 3.00%

Printed: 2/27/2023

Scenario: (2) Current Funding (\$2.5M/Yr)

Year: 2024

Street Name	Begin Location	End Location	Street ID	Section ID	Length	Width	Area	FC	Surface Type	Area ID	Treatment			Cost	Rating	Treatment
											Current PCI	PCI Before	PCI After			
MORTON AV	NEWCASTLE DR	FALLEN LEAF LN	MORTON	NEWFAL	1,055	36	37,980	R	AC/AC		81	80	88	\$21,733	23,532	SLURRY SEAL
NAVAJO LN	END	ANGELA DR	NAVAJO	ENDANG	135	24	5,347	R	AC/AC	6A - Portola	81	80	88	\$3,060	23,525	SLURRY SEAL
NIGHTINGALE CT	E END	W END	NIGHTI	MIGEND	531	30	18,500	R	AC/AC	2B - Green Oak	80	79	87	\$10,586	24,072	SLURRY SEAL
OAK AV	GRANT RD	TRUMAN AV	OAKAV	GRATRU	2,646	37	97,902	R	AC/AC		80	79	87	\$56,022	24,069	SLURRY SEAL
OAKWOOD CT	RIVERSIDE DR	END	OAKWOO	RIVEND	186	41	9,531	R	AC/AC		82	81	89	\$5,454	22,893	SLURRY SEAL
SEQUOIA DRIVE	ARBORETUM DR	BEACHWOOD LN	SEQDR	ARBBEA	770	24	18,480	R	AC		78	79	87	\$10,575	22,591	SLURRY SEAL
SEQUOIA WAY	ARBORETUM DR	END	SEQWY	ARBEND	270	32	8,640	R	AC		75	76	84	\$4,944	23,290	SLURRY SEAL
STAGI LN	MADONNA WY	QUINHILL AV	STAGLN	MADQUI	582	30	17,460	R	AC/AC	8A - Stagi	81	82	89	\$9,991	22,595	SLURRY SEAL
ST MARK CT	WOODVIEW TR	END	STMARK	WOOEND	505	30	17,077	R	AC	1C - St. Matthews	78	77	85	\$9,772	23,183	SLURRY SEAL
STUART CT	END	VALENCIA DR	STUART	ENDVAL	617	30	18,510	R	AC/AC	6E - Valencia	81	80	88	\$10,592	23,543	SLURRY SEAL
SUNSHINE CT	END	SUNSHINE DR	SUNSCT	ENDSUN	211	31	8,438	R	AC/AC	5C - Sunshine	81	82	89	\$4,828	22,569	SLURRY SEAL
SUNSHINE DR	SPRINGER RD S	SPRINGER RD S	SUNSDR	SPRSPR	1,822	24	43,147	R	AC/AC	5C - Sunshine	81	82	89	\$24,690	22,569	SLURRY SEAL
SYLVIAN WY	END	CHERRY AV	SYLVIA	ENDCHE	248	17	6,533	R	AC/AC		81	82	89	\$3,738	22,621	SLURRY SEAL
TERRACE CT	SPRINGER RD S	END	TERRAC	SPREND	154	22	4,670	R	AC/AC		81	82	89	\$2,672	22,569	SLURRY SEAL
TRUMAN AV	OAK AV	CITY LIMIT (415' N/ OAK AV)	TRUMAN	OAKCIT	415	38	15,770	R	AC/AC		80	79	87	\$9,024	24,071	SLURRY SEAL
VINEYARD DR	DEODARA DR	FOOTHILL EX	VINEDR	DEOFOO	730	36	26,280	R	AC/AC		76	77	85	\$15,038	24,732	SLURRY SEAL
WISTARIA CT	END	WISTARIA LN	WISTCT	ENDWIS	186	31	5,766	R	AC/AC	1A - Wistaria	74	75	84	\$3,299	25,073	SLURRY SEAL
YERBA SANTA AV	CHERRY AV	END	YERBAS	CHEEND	500	30	15,000	R	AC/AC		73	74	83	\$8,583	25,159	SLURRY SEAL
Treatment Total													\$491,004			
ARBOLEDA DR	CAMPBELL AV	SPRINGER RD S	ARBOLE	CAMSPR	1,733	25	43,325	R	AC/AC		82	81	83	\$248	784,472	SEAL CRACKS
ARBOLEDA DR	CUESTA DR	CAMPBELL AV	ARBOLE	CUECAM	1,248	31	38,688	R	AC/AC		78	77	79	\$298	607,954	SEAL CRACKS
ARTHUR CT	END	GRANGER AV	ARTHUR	ENDGRA	134	33	6,583	R	AC/AC		73	72	74	\$61	585,400	SEAL CRACKS
CAMPBELL AV	FREMONT AV	ROSITA AV	CAMPBE	FREROS	2,419	26	64,005	R	AC/AC		79	78	80	\$475	595,575	SEAL CRACKS
CAMPBELL AV	ROSITA AV	CUESTA DR	CAMPBE	ROSCUE	1,006	33	33,198	R	AC/AC		86	85	86	\$111	664,486	SEAL CRACKS
CHELSEA CT	END	CHELSEA DR	CHELCT	ENDCHE	109	24	4,723	R	AC/AC	3D - Chelsea	90	89	89	\$1	9,641,906	SEAL CRACKS
CRISTO REY PL	CRISTO REY DR	END	CRISPL	CRRIEND	364	25	11,177	R	AC/AC		88	87	88	\$19	1,987,241	SEAL CRACKS
DISTEL DR	MARICH WY	EL CAMINO REAL	DISTDR	MARELC	710	35	24,850	R	AC/AC		89	88	89	\$24	1,571,577	SEAL CRACKS
EASTWOOD DR	MIRAMONTE AV	COVINGTON RD	EASTDR	MIRCOV	1,771	41	72,136	R	AC/AC		78	78	80	\$541	690,867	SEAL CRACKS
ELEANOR AV	HILLVIEW AV	EDITH AV E	ELEANO	HILEDI	654	29	18,966	R	AC/AC		81	80	82	\$122	670,329	SEAL CRACKS
ELEANOR AV	MARVIN AV	PEPPER DR	ELEANO	MARPEP	364	21	7,644	R	AC/AC		85	83	85	\$34	572,787	SEAL CRACKS
ELEANOR AV	PEPPER DR	HILLVIEW AV	ELEANO	PEPHIL	809	21	16,989	R	AC/AC		80	79	81	\$116	485,062	SEAL CRACKS
ELNORA CT	END	NEWCASTLE DR	ELNORA	ENDNEW	202	30	7,987	R	AC/AC		90	89	89	\$1	9,220,017	SEAL CRACKS
FIRST ST	MAIN ST	EDITH AV W	FIRST	MAIEDI	1,446	30	43,380	C	AC/AC		89	88	89	\$13	8,819,119	SEAL CRACKS

** - Treatment from Project Selection

Scenarios - Sections Selected for Treatment

Interest: 2.00%

Inflation: 3.00%

Printed: 2/27/2023

Scenario: (2) Current Funding (\$2.5M/Yr)

Year: 2024

Street Name	Begin Location	End Location	Street ID	Section ID	Length	Width	Area	FC	Surface Type	Area ID	Current PCI	Treatment			Cost	Rating	Treatment
												PCI Before	PCI After				
FOURTH ST	STATE ST	EDITH AV W	FOURTH	STAEDI	455	25	11,375	R	AC/AC		90	89	89	\$2	7,725,409	SEAL CRACKS	
LINCOLN AV	UNIVERSITY AV W	SHERMAN ST	LINCOL	UNISHE	876	56	49,054	R	AC/AC		78	77	79	\$372	651,411	SEAL CRACKS	
MARVIN AV	PEPPER DR	ELEANOR AV	MARVIN	PEPELE	1,180	21	24,780	R	AC/AC		80	80	81	\$165	745,623	SEAL CRACKS	
MAYER CT	EL MONTE AV N	END	MAYER	ELMEND	150	38	7,541	R	AC/AC		89	88	89	\$7	1,636,347	SEAL CRACKS	
ORCHID PL	UNIVERSITY AV E	END	ORCHID	UNIEND	396	30	13,807	R	AC/AC		86	85	86	\$44	1,157,469	SEAL CRACKS	
PAYNE DR	OAKHURST AV	HERITAGE CT	PAYNE	OAKHER	654	23	15,042	R	AC/AC		89	88	89	\$14	1,629,815	SEAL CRACKS	
PICO LN	PORTOLA AV E	END	PICO	POREND	134	25	4,321	R	AC/AC	6A - Portola	90	89	89	\$1	7,715,489	SEAL CRACKS	
PORTOLA CT	JORDAN AV	END	PORTCT	JOREND	877	27	23,679	R	AC/AC		78	77	79	\$179	665,198	SEAL CRACKS	
SPENCER CT	LIMETREE LN	SPENCER WY	SPENCT	LIMSPE	225	38	8,550	R	AC/AC	4D - Spencer	89	88	89	\$8	1,619,244	SEAL CRACKS	
TWELVE ACRES DR	PINE LN	MEADOW LN	TWELVE	PINMEA	879	32	28,128	R	AC/AC	7G - Twelve Acres	79	79	81	\$199	728,691	SEAL CRACKS	
WHITNEY ST	FIRST ST	SAN ANTONIO RD S	WHITNE	FIRSAN	778	31	24,118	R	AC/AC		83	82	83	\$131	733,366	SEAL CRACKS	
Treatment Total													\$3,186				
Year 2024 Area Total										2,515,568	Year 2024 Total		\$2,499,186				

Year: 2025

Street Name	Begin Location	End Location	Street ID	Section ID	Length	Width	Area	FC	Surface Type	Area ID	Current PCI	Treatment			Cost	Rating	Treatment
												PCI Before	PCI After				
ANCORA CT	END	VIA MADEROS	ANCORA	ENDVIA	180	30	7,327	R	AC/AC	1B - Sierra Ventura	49	45	100	\$31,093	13,641	MILL & MEDIUM OVERLAY(2 IN.)	
CLARK AV N	ALMOND AV	JARDIN DR	CLARKN	ALMJAR	1,282	30	38,460	R	AC/AC		49	45	100	\$163,209	13,684	MILL & MEDIUM OVERLAY(2 IN.)	
EASTWOOD PL	COVINGTON RD	END	EASTPL	COVEND	480	30	16,327	R	AC		50	46	100	\$69,285	13,747	MILL & MEDIUM OVERLAY(2 IN.)	
EDITH AV E	GORDON WY N	END	EDITHE	GOREND	1,656	31	50,840	R	AC/AC		49	45	100	\$215,745	13,755	MILL & MEDIUM OVERLAY(2 IN.)	
MORGAN PL	END	SPENCER WY	MORGAN	ENDSPE	195	31	7,942	R	AC/AC	4D - Spencer	50	46	100	\$33,703	13,640	MILL & MEDIUM OVERLAY(2 IN.)	
PENNY WY	FALLEN LEAF LN	END	PENNY	FALEND	232	35	9,897	R	AC/AC		49	46	100	\$41,999	13,575	MILL & MEDIUM OVERLAY(2 IN.)	
RANCHITA DR	JULIE LN	MARBAROUGH AV	RANCDR	JULMAR	434	40	17,360	R	AC/AC		50	46	100	\$73,669	13,568	MILL & MEDIUM OVERLAY(2 IN.)	
SHERMAN ST	UNIVERSITY AV W	LINCOLN AV	SHERMA	UNILIN	685	25	17,125	R	AC/AC		49	45	100	\$72,672	13,672	MILL & MEDIUM OVERLAY(2 IN.)	
SIERRA VENTURA DR	STONEHAVEN DR	VIA MADEROS	SIERRA	STOVIA	2,020	40	80,800	R	AC/AC	1B - Sierra Ventura	48	44	100	\$342,883	13,750	MILL & MEDIUM OVERLAY(2 IN.)	
STONEHAVEN DR	END	ST MATTHEW WY	STONEH	ENDSTM	1,816	38	69,008	R	AC/AC		49	45	100	\$292,842	13,641	MILL & MEDIUM OVERLAY(2 IN.)	
WOODVIEW TR	ST MATTHEW WY	WINDIMER DR	WOODVI	STMWIN	1,215	30	36,450	R	AC	1C - St. Matthews	50	46	100	\$154,679	13,749	MILL & MEDIUM OVERLAY(2 IN.)	

** - Treatment from Project Selection

Scenarios - Sections Selected for Treatment

Interest: 2.00%

Inflation: 3.00%

Printed: 2/27/2023

Scenario: (2) Current Funding (\$2.5M/Yr)

											Treatment Total			\$1,491,778		
LAS FLORES CT	LAURELES DR	END	LASFLO	LAUEND	95	28	4,339	R	AC/AC	7A - Laureles	70	67	77	\$7,672	7,930	RUBBERIZED CAPE SEAL
											Treatment Total			\$7,672		
EL MONTE AV S	CUESTA DR	CLARK AV S	ELMONS	CUECLA	3,364	40	134,560	C	AC/AC		77	76	84	\$103,101	22,513	MICROSURFACING
FIRST ST	MAIN ST	EDITH AV W	FIRST	MAIEDI	1,446	30	43,380	C	AC/AC		89	88	94	\$33,238	21,739	MICROSURFACING
GRANT RD	NEWCASTLE DR	FARNDON AV	GRANRD	NEWFAR	1,174	38	44,612	C	AC/AC		82	79	87	\$34,182	21,355	MICROSURFACING
											Treatment Total			\$170,521		
ARBORETUM DRIVE	SEQUOIA DR	S END	ARBORE	SEQEND	2,136	36	76,896	R	AC		83	82	89	\$45,322	20,374	SLURRY SEAL
BEACHWOOD LANE	DEODARA DRIVE	END	BEACH	DEOEND	1,470	30	44,100	R	AC		84	81	89	\$25,992	20,660	SLURRY SEAL
BUCKINGHAM DR	PORTLAND AV	SUFFOLK WY	BUCKIN	PORSUF	915	30	27,450	R	AC/AC	3A - Runnymead	84	83	90	\$16,179	20,762	SLURRY SEAL
CARMEL AV	PORTOLA AV W	CARMEL CT	CARMAV	PORCAR	823	21	17,283	R	AC/AC	7D - Carmel	83	82	89	\$10,186	21,567	SLURRY SEAL
CARNATION CT	UNIVERSITY AV E	END	CARNAT	UNIEND	288	30	10,567	R	AC/AC		85	84	91	\$6,228	20,083	SLURRY SEAL
CASTILLEJA CT	COVINGTON RD	END	CASTIL	COVEND	165	24	6,067	R	AC/AC		81	78	86	\$3,576	20,817	SLURRY SEAL
CEDAR PL	REDWOOD DR	DEODARA DR	CEDAR	REDDEO	1,078	31	33,418	R	AC/AC		84	82	89	\$19,696	21,836	SLURRY SEAL
CHESTER CR	SAN ANTONIO RD N	SAN ANTONIO RD N	CHESTE	SANSAN	990	25	24,750	R	AC/AC		84	82	89	\$14,587	21,857	SLURRY SEAL
CLAY DR	FALLEN LEAF LN	CANDACE WY	CLAY	FALCAN	1,356	31	42,036	R	AC/AC		83	81	88	\$24,776	22,682	SLURRY SEAL
DARTMOUTH LN	RUNNYMEAD DR	BUCKINGHAM DR	DARTMO	RUNBUC	1,161	30	34,830	R	AC/AC	3A - Runnymead	83	81	88	\$20,528	22,522	SLURRY SEAL
DE ANZA LN	END	EL MONTE AV S	DEANZA	ENDELM	495	24	13,987	R	AC/AC		84	83	90	\$8,244	20,911	SLURRY SEAL
DEODARA DR	CEDAR PL	VINEYARD DR	DEODAR	CEDVIN	1,180	36	42,480	R	AC/AC		84	82	89	\$25,037	21,848	SLURRY SEAL
DEODARA DR	END	CEDAR PL	DEODAR	ENDCED	333	34	11,322	R	AC/AC		86	84	91	\$6,673	20,139	SLURRY SEAL
DEODARA DR	360' S/ WIMBELDON PL (TENNIS COURT)	BEACHWOOD LN	DEODAR	TENBEA	1,600	29	46,400	R	AC/AC		85	83	90	\$27,348	21,023	SLURRY SEAL
DOUD DR	EDITH AV E	ALMOND AV	DOUD	EDIALM	1,294	35	45,290	R	AC/AC		81	80	88	\$26,693	22,753	SLURRY SEAL
FALLEN LEAF LN	JONES LN	MORTON AV	FALLEN	JONMOR	2,235	38	84,930	R	AC/AC		83	81	88	\$50,057	22,525	SLURRY SEAL
FALLEN LEAF LN	MORTON AV	FREMONT AV	FALLEN	MORFRE	1,471	40	58,840	R	AC/AC		83	81	88	\$34,680	22,525	SLURRY SEAL
FONTAINBLEAU TR	END	VALENCIA DR	FONTAI	ENDVAL	168	24	6,139	R	AC/AC	6E - Valencia	86	84	91	\$3,618	20,139	SLURRY SEAL
GORDON WY N	EDITH AV E	ALMOND AV	GORDON	EDIALM	1,286	32	40,732	R	AC/AC		83	81	88	\$24,007	22,519	SLURRY SEAL
HACIENDA WY	RAQUEL LN	LOS ALTOS AV	HACIWY	RAQLOS	1,332	30	39,960	R	AC/AC	7J - Hacienda	86	84	91	\$23,552	20,146	SLURRY SEAL
HAMPTON CT	EDITH AV W	END	HAMPTO	EDIEND	124	25	5,177	R	AC/AC		86	84	91	\$3,051	19,114	SLURRY SEAL
HARRINGTON CT	END	CAMPBELL AV	HARRCT	ENDCAM	331	30	13,380	R	AC/AC		86	84	91	\$7,886	20,112	SLURRY SEAL
HIGHLANDS CR	YORKSHIRE DR	ANDOVER WY	HIGHCR	YORAND	573	30	17,190	R	AC/AC		83	81	88	\$10,132	22,528	SLURRY SEAL
HOLLY AV	OAKHURST AV	MCKENZIE AV	HOLLY	OAKMCK	898	27	24,246	R	AC/AC		83	82	89	\$14,290	21,664	SLURRY SEAL
JORDAN AV	PORTOLA AV E	EL CAMINO REAL	JORDAN	PORELC	1,088	31	33,728	R	AC/AC		83	81	88	\$19,879	22,537	SLURRY SEAL
JULIE LN	FREMONT AV	RANCHITA DR	JULIE	FRERAN	1,049	37	38,813	R	AC/AC		82	81	89	\$22,876	22,186	SLURRY SEAL
KAY DR	COLLEEN DR	HOLT AV	KAY	COLHOL	387	31	11,997	R	AC/AC		84	82	89	\$7,071	21,833	SLURRY SEAL
LANDELL CT	NEWCASTLE DR	END	LANDEL	NEWEND	316	25	10,317	R	AC/AC		84	83	90	\$6,081	20,886	SLURRY SEAL

** - Treatment from Project Selection

Scenarios - Sections Selected for Treatment

Interest: 2.00%

Inflation: 3.00%

Printed: 2/27/2023

Scenario: (2) Current Funding (\$2.5M/Yr)

Year: 2025

Street Name	Begin Location	End Location	Street ID	Section ID	Length	Width	Area	FC	Surface Type	Area ID	Treatment			Cost	Rating	Treatment
											Current PCI	PCI Before	PCI After			
LERIDA AV	SAN LUIS AV	BENVENUE AV	LERIDA	SANBEN	269	21	5,649	R	AC/AC		83	81	88	\$3,329	22,519	SLURRY SEAL
LINDA VISTA WY	RUSSELL AV	END	LINDAV	RUSEND	579	34	21,493	R	AC/AC	4F - Linda Vista	84	83	90	\$12,668	20,880	SLURRY SEAL
LISA LN	OAKHURST AV	LISA CT	LISALN	OAKLIS	944	39	36,816	R	AC/AC		83	81	88	\$21,699	22,277	SLURRY SEAL
LIVE OAK LN	LOS ALTOS AV	END	LIVEOA	LOSEND	667	32	23,537	R	AC/AC		84	82	89	\$13,872	21,853	SLURRY SEAL
LOS ALTOS CT	LOS ALTOS AV	END	LOSACT	LOSEND	160	24	5,947	R	AC		84	81	89	\$3,505	20,677	SLURRY SEAL
LOS NINOS WY	ALVARADO AV	MARICH WY	LOSININ	ALVMAR	1,130	30	33,900	R	AC/AC		82	81	89	\$19,980	22,208	SLURRY SEAL
MARSHALL CT	FALLEN LEAF LN	END	MARSHA	FALEND	500	30	16,927	R	AC/AC		84	82	89	\$9,977	21,833	SLURRY SEAL
MIDDLETON AV	AUSTIN AV	MORTON AV	MIDDAV	AUSMOR	1,022	33	33,726	R	AC/AC		84	82	89	\$19,878	21,833	SLURRY SEAL
MIDDLETON CT	END	MIDDLETON AV	MIDDCT	ENDMID	276	25	8,663	R	AC/AC		85	83	90	\$5,106	21,006	SLURRY SEAL
OSAGE AV	END	EDITH AV E	OSAGE	ENDEDI	975	18	17,550	R	AC/AC		88	87	93	\$10,344	21,855	SLURRY SEAL
PAULA CT	END	GRANT RD	PAULA	ENDGRA	262	25	8,967	R	AC/AC		83	82	89	\$5,285	21,689	SLURRY SEAL
PEPPER CT	PEPPER DR	END	PEPPCT	PEPEND	92	24	4,657	R	AC/AC		84	82	89	\$2,745	21,849	SLURRY SEAL
PRITCHETT WY	OAK AV	PRITCHETT CT	PRITWY	OAKPRI	246	30	7,380	R	AC		80	77	85	\$4,350	22,397	SLURRY SEAL
RANCHITA CT	END	RANCHITA DR	RANCCT	ENDRAN	220	30	8,527	R	AC/AC		83	82	89	\$5,026	21,539	SLURRY SEAL
REDWOOD DR	END	DEODARA DR	REDWOO	ENDDEO	1,670	31	53,667	R	AC/AC		84	83	90	\$31,631	20,770	SLURRY SEAL
RENETTA CT	END	UNIVERSITY AV E	RENETT	ENDUNI	213	24	7,219	R	AC/AC		86	84	91	\$4,255	19,147	SLURRY SEAL
RINCONADA CT	END	EL MONTE AV S	RINCON	ENDELM	358	30	12,667	R	AC/AC		84	83	90	\$7,466	20,902	SLURRY SEAL
ROSEWOOD CT	END	RIVERSIDE DR	ROSEWO	ENDRIV	173	40	11,482	R	AC/AC	4B - Riverside	84	83	90	\$6,767	20,762	SLURRY SEAL
RUNNYMEAD CT	RUNNYMEAD DR	END	RUNNCT	RUNEND	200	24	6,907	R	AC/AC	3A - Runnymead	84	83	90	\$4,071	20,762	SLURRY SEAL
SAN JUAN CT	END	JORDAN AV	SANJUA	ENDJOR	595	30	19,777	R	AC/AC		84	82	89	\$11,656	21,852	SLURRY SEAL
SAN LUIS AV	EL MONTE AV S	CLARK AV S	SANLUI	ELMCLA	1,891	27	50,456	R	AC/AC		82	81	89	\$29,738	22,186	SLURRY SEAL
SHIRLYNN CT	END	EL MONTE RD S	SHIRLY	ENDELM	325	27	10,064	R	AC/AC		84	83	90	\$5,932	20,900	SLURRY SEAL
SPAGNOLI CT	END	LOS ALTOS AV	SPAGNO	ENDLOS	100	25	4,577	R	AC/AC		85	83	90	\$2,698	21,028	SLURRY SEAL
SURREY PL	LOS ALTOS AV	END	SURREY	LOSEND	304	30	11,047	R	AC/AC		84	82	89	\$6,511	21,854	SLURRY SEAL
SYLVIAN WY	CHERRY AV	SAN ANTONIO RD N	SYLVIA	CHESAN	889	20	17,780	R	AC/AC		82	81	89	\$10,479	22,339	SLURRY SEAL
TEMPLEBAR WY	ASHBY LN	THAMES LN	TEMPLE	ASHTHA	510	30	15,300	R	AC/AC	7E - Kingswood	85	83	90	\$9,018	21,028	SLURRY SEAL
VISTA GRANDE AV	SPRINGER RD N	MOUNTAIN VIEW AV	VISTAG	SPRMOU	1,602	30	48,060	R	AC/AC		84	83	90	\$28,326	20,877	SLURRY SEAL
WAREC WY	CYPRESS DR	END	WAREC	CYPEND	203	30	8,017	R	AC/AC	7K - Cypress	84	82	89	\$4,725	21,980	SLURRY SEAL
YERBA BUENA AV	END	CHERRY AV	YERBAV	ENDCHE	707	32	24,817	R	AC/AC		82	81	89	\$14,627	22,339	SLURRY SEAL
Treatment Total													\$823,907			
ALMOND AV	GORDON WY N	EL MONTE AV N	ALMOND	GORELM	2,933	38	111,454	C	AC/AC		93	88	89	\$98	1,886,107	SEAL CRACKS
ALMOND AV	SAN ANTONIO RD N	GORDON WY N	ALMOND	SANGOR	1,974	38	75,012	C	AC/AC		93	88	89	\$66	1,886,107	SEAL CRACKS
ARROYO RD	SPRINGER RD N	END	ARROYO	SPREND	1,909	30	58,131	R	AC/AC		92	88	89	\$18	4,455,605	SEAL CRACKS

** - Treatment from Project Selection

Scenarios - Sections Selected for Treatment

Interest: 2.00%

Inflation: 3.00%

Printed: 2/27/2023

Scenario: (2) Current Funding (\$2.5M/Yr)

Year: 2025

Street Name	Begin Location	End Location	Street ID	Section ID	Length	Width	Area	FC	Surface Type	Area ID	Treatment			Cost	Rating	Treatment
											Current PCI	PCI Before	PCI After			
A ST	FREMONT AV	MIRAMONTE AV	AST	FREMIR	165	30	4,950	C	AC/AC		93	88	89	\$4	1,882,314	SEAL CRACKS
BRIARWOOD CT	BERRY AV	END	BRIARW	BEREND	381	34	15,430	R	AC/AC		87	84	85	\$61	592,071	SEAL CRACKS
BROOKMILL RD	FALLEN LEAF LN	END	BROOKM	FALEND	1,772	37	68,117	R	AC/AC		91	88	89	\$66	1,576,303	SEAL CRACKS
CASA BONITA CT	END	ROSITA AV	CASABO	ENDROS	465	30	15,877	R	AC/AC		91	88	89	\$15	1,582,638	SEAL CRACKS
CASITA WY	MARICH WY	END AT TEE	CASIWY	MARTEE	339	30	10,170	R	AC/AC		91	88	89	\$10	1,537,586	SEAL CRACKS
CODY LN	ANGELA DR	NE END	CODY	ANGEND	292	24	7,008	R	AC/AC	6H - Angela	78	76	78	\$58	642,774	SEAL CRACKS
COVINGTON RD	CAMPBELL AV	HALE CREEEK	COVIRD	CAMHAL	938	36	33,768	C	AC/AC		93	88	89	\$30	1,886,107	SEAL CRACKS
COVINGTON RD	EL MONTE AV S	CAMPBELL AV	COVIRD	ELMCAM	3,036	32	97,152	C	AC/AC		93	88	89	\$86	1,886,107	SEAL CRACKS
COVINGTON RD	HALE CREEK	SPRINGER RD S	COVIRD	HALSPR	842	36	30,312	C	AC/AC		92	88	89	\$28	1,816,620	SEAL CRACKS
CUESTA DR	CAMPBELL AV	SPRINGER RD S	CUESTA	CAMSPR	1,737	32	55,584	C	AC/AC		91	87	88	\$89	1,199,302	SEAL CRACKS
DIXON WY	VAN BUREN ST	END	DIXON	VANEND	893	25	23,940	R	AC/AC		84	81	83	\$146	494,021	SEAL CRACKS
EDGEWOOD LN	UNIVERSITY AV W	ORANGE AV	EDGEWO	UNIORA	479	19	9,101	R	AC/AC		90	88	89	\$8	2,381,822	SEAL CRACKS
EDITH AV W	FOOTHILL EX	SAN ANTONIO RD S	EDITHW	FOOSAN	1,959	32	62,439	C	AC/AC		92	87	88	\$79	1,412,537	SEAL CRACKS
ELMHURST DR	QUEENSBURY AV	TRUMAN AV	ELMHUR	QUETRU	385	30	11,550	R	AC/AC	3F - Queensbury	88	85	86	\$39	643,908	SEAL CRACKS
EUREKA AV	END	GRANT AV	EUREAV	ENDGRA	864	31	27,210	R	AC/AC	3B - Eureka	82	79	81	\$190	472,039	SEAL CRACKS
EVA AV	ST JOSEPH AV	GRANGER AV	EVA	STJGRA	1,417	40	56,680	R	AC/AC		73	72	74	\$540	568,255	SEAL CRACKS
FALLEN LEAF LN	HOMESTEAD RD	LOUISE LN	FALLEN	HOMLOU	567	41	23,247	R	AC/AC		85	83	84	\$118	529,904	SEAL CRACKS
FALLEN LEAF LN	LOUISE LN	VICTORIA CT	FALLEN	LOUVIC	1,099	40	43,960	R	AC/AC		81	78	80	\$325	461,580	SEAL CRACKS
FREDERICK CT	MERRITT RD	ALMOND AV	FREDER	MERALM	347	39	13,533	R	AC/AC	6G - Merrit	92	89	89	\$2	7,424,118	SEAL CRACKS
FREMONT AV	MANOR WY	DOLORES AV	FREMOM	MANDOL	1,572	33	55,276	C	AC/AC		93	88	89	\$49	1,892,874	SEAL CRACKS
FREMONT AV	SPRINGER RD S	MANOR WY	FREMOM	SPRMAN	1,528	38	58,064	C	AC/AC		93	88	89	\$51	1,892,874	SEAL CRACKS
GOLDEN WY	BERRY AV	COVINGTON RD	GOLDEN	BERCOV	1,270	39	49,530	R	AC/AC		89	86	87	\$141	712,020	SEAL CRACKS
HARWALT DR	OAK AV	JOEL WY	HARWAL	OAKJOE	825	37	30,525	R	AC/AC	3E - Harwalt	86	83	85	\$138	556,912	SEAL CRACKS
HAWKINS DR	HARWALT DR	END	HAWKIN	HAREND	433	32	15,723	R	AC/AC	3E - Harwalt	84	82	83	\$88	508,871	SEAL CRACKS
HILLVIEW AV	SAN ANTONIO RD S	ELEANOR AV	HILLVI	SANELE	1,260	29	36,540	R	AC/AC		89	86	87	\$104	712,207	SEAL CRACKS
JOEL WY	E END	W END	JOEL	ENDEND	577	35	21,972	R	AC/AC	3E - Harwalt	84	82	83	\$123	508,871	SEAL CRACKS
KNOLLWOOD LN	ST JOSEPH AV	END	KNOLLW	STJEND	484	30	16,777	R	AC/AC		81	78	80	\$124	461,564	SEAL CRACKS
LEAF CT	END	TWELVE ACRES DR	LEAF	ENDTWE	147	24	5,635	R	AC/AC	7G - Twelve Acres	92	88	89	\$2	3,886,522	SEAL CRACKS
LOUISE LN	FALLEN LEAF LN	VICTORIA CT	LOUISE	FALVIC	1,226	30	36,780	R	AC/AC		78	76	78	\$310	441,110	SEAL CRACKS
MARINOVICH WY	OAK AV	OAK AV	MARINO	OAKOAK	1,165	30	34,950	R	AC/AC		80	78	80	\$271	454,302	SEAL CRACKS
MERRITT CT	END	MERRITT RD	MERRCT	ENDMER	103	37	6,185	R	AC/AC	6G - Merrit	88	85	86	\$21	644,410	SEAL CRACKS
MERRITT RD	FREDERICK CT	GORDON WY N	MERRRD	FREGOR	1,241	29	35,989	R	AC/AC	6G - Merrit	82	79	81	\$251	472,174	SEAL CRACKS
PANCHITA WY	ALVARADO AV	MARICH WY	PANCHI	ALVMAR	1,130	30	33,900	R	AC/AC		91	88	89	\$34	1,541,532	SEAL CRACKS
PORTOLA AV W	LOS ALTOS AV	SAN ANTONIO RD N	PORTOW	LOSSAN	2,049	21	56,520	R	AC/AC		78	76	78	\$472	630,512	SEAL CRACKS

** - Treatment from Project Selection

Scenarios - Sections Selected for Treatment

Interest: 2.00%

Inflation: 3.00%

Printed: 2/27/2023

Scenario: (2) Current Funding (\$2.5M/Yr)

Year: 2025

Street Name	Begin Location	End Location	Street ID	Section ID	Length	Width	Area	FC	Surface Type	Area ID	Current PCI	Treatment		Cost	Rating	Treatment		
												PCI Before	PCI After					
QUEENSBURY AV	WAKEFIELD TR	ELMHURST DR	QUEENS	WAKELM	1,051	30	35,084	R	AC/AC	3F - Queensbury	79	77	79	\$284	449,108	SEAL CRACKS		
RUSSELL AV	COVINGTON AV	END	RUSSEL	COVEND	642	25	16,050	R	AC/AC		89	86	87	\$36	827,590	SEAL CRACKS		
SANDALWOOD LN	END	GRANGER AV	SANDAL	ENDGRA	435	38	17,927	R	AC/AC		90	88	89	\$12	2,782,949	SEAL CRACKS		
SANTA RITA AV	VAN BUREN ST	PORTOLA AV W	SANTAV	VANPOR	464	20	9,280	R	AC/AC		74	71	74	\$89	419,809	SEAL CRACKS		
SCOTT LN	KENT DR	ST JOSEPH AV	SCOTT	KENSTJ	796	40	31,840	R	AC/AC		76	73	76	\$292	428,606	SEAL CRACKS		
SECOND ST	STATE ST	EDITH AV W	SECOND	STAEDI	878	25	21,950	R	AC/AC		91	88	89	\$22	1,535,607	SEAL CRACKS		
THATCHER DR	COVINGTON RD	CITY LIMIT (1 parcel N of O'Dell Wy)	THATDR	COVCIT	673	38	25,574	R	AC/AC	4G - Thatcher	92	88	89	\$9	3,919,808	SEAL CRACKS		
VALLEY ST	ELEANOR AV	GORDON WY S	VALLEY	ELEGOR	641	22	14,102	R	AC/AC		82	79	81	\$98	472,203	SEAL CRACKS		
VAN BUREN ST	END	SANTA RITA AV	VANBUR	ENDSAN	1,671	20	35,647	R	AC/AC		83	80	82	\$234	479,735	SEAL CRACKS		
VERA CRUZ AV	ALVARADO AV	JORDAN AV	VERACR	ALVJOR	878	23	20,194	R	AC/AC		91	88	89	\$20	1,537,586	SEAL CRACKS		
VICTORIA CT	END	FALLEN LEAF LN	VICTOR	ENDFAL	180	30	7,327	R	AC/AC		75	72	75	\$69	424,498	SEAL CRACKS		
WAKEFIELD TR	QUEENSBURY AV	TRUMAN AV	WAKEFI	QUETRU	385	30	11,550	R	AC/AC	3F - Queensbury	86	83	85	\$52	556,855	SEAL CRACKS		
WOODSTOCK LN	END	EL MONTE AV S	WOODST	ENDELM	541	30	17,574	R	AC/AC		92	88	89	\$6	3,886,522	SEAL CRACKS		
Treatment Total													\$5,479					
Year 2025 Area Total									3,589,418	Year 2025 Total				\$2,499,358				

Year: 2026

Street Name	Begin Location	End Location	Street ID	Section ID	Length	Width	Area	FC	Surface Type	Area ID	Current PCI	Treatment		Cost	Rating	Treatment
												PCI Before	PCI After			
B ST	FREMONT AV	MIRAMONTE AV	BST	FREMIR	379	32	12,128	R	AC/AC		53	48	100	\$53,010	13,038	MILL & MEDIUM OVERLAY(2 IN.)
DELPHI CR	JORDAN AV	PORTOLA CT	DELPCR	JORPOR	1,466	30	43,980	R	AC	6B - Delphi	55	49	100	\$192,233	13,061	MILL & MEDIUM OVERLAY(2 IN.)
ECHO DR	FREMONT AV	COVINGTON RD	ECHO	FRECOV	900	24	21,600	R	AC/AC		50	44	100	\$94,412	13,363	MILL & MEDIUM OVERLAY(2 IN.)
MILLS AV	EL MONTE RD N	END	MILLS	ELMEND	654	31	21,113	R	AC/AC	5A - Mills	52	46	100	\$92,283	13,156	MILL & MEDIUM OVERLAY(2 IN.)
MUIR WY	EASTWOOD DR	END	MUIR	EASEND	571	33	20,242	R	AC/AC		51	45	100	\$88,476	13,340	MILL & MEDIUM OVERLAY(2 IN.)
NEWCASTLE DR	GRANT RD	MORTON AV	NEWCAS	GRAMOR	2,508	40	100,320	R	AC/AC		51	45	100	\$438,489	13,358	MILL & MEDIUM OVERLAY(2 IN.)
ROBINHOOD LN	CROOKED CREEK DR	ST JOSEPH AV	ROBILN	CROSTJ	714	37	26,418	R	AC/AC		50	45	100	\$115,471	13,262	MILL & MEDIUM OVERLAY(2 IN.)
SHERIDAN ST	UNIVERSITY AV W	PALM AV	SHERID	UNIPAL	649	25	16,225	R	AC/AC		53	47	100	\$70,918	13,047	MILL & MEDIUM OVERLAY(2 IN.)
SIESTA DR	FREMONT AV	GARTHWICK DR	SIESTA	FREGAR	664	33	24,073	R	AC/AC	3H - Garthwick	50	45	100	\$105,221	13,238	MILL & MEDIUM OVERLAY(2 IN.)

** - Treatment from Project Selection

Scenarios - Sections Selected for Treatment

Interest: 2.00%

Inflation: 3.00%

Printed: 2/27/2023

Scenario: (2) Current Funding (\$2.5M/Yr)

Year: 2026

Street Name	Begin Location	End Location	Street ID	Section ID	Length	Width	Area	FC	Surface Type	Area ID	Treatment			Cost	Rating	Treatment
											Current PCI	PCI Before	PCI After			
STANLEY AV	END	MIRAMONTE AV	STANLE	ENDMIR	602	25	15,050	R	AC/AC		55	48	100	\$65,782	13,061	MILL & MEDIUM OVERLAY(2 IN.)
ST MATTHEW WY	STONEHAVEN DR	WOODVIEW TR	STMATT	STOWOO	868	30	26,040	R	AC	1C - St. Matthews	52	45	100	\$113,818	13,363	MILL & MEDIUM OVERLAY(2 IN.)
UNIVERSITY AV W	BURKE RD	210FT S. OF LINCOLN AV	UNIVEW	BURLIN	482	29	13,978	R	AC/AC		52	47	100	\$61,097	13,113	MILL & MEDIUM OVERLAY(2 IN.)
Treatment Total											\$1,491,210					
EL MONTE AV S	SHIRLYNN CT	CUESTA DR	ELMONS	SHICUE	637	40	25,480	A	AC/AC		91	85	92	\$20,109	20,984	MICROSURFACING
LOS ALTOS AV	LOUCKS AV	EI CAMINO REAL	LOSAAV	LOUELC	2,017	35	70,595	C	AC/AC		93	90	95	\$55,713	24,786	MICROSURFACING
LOS ALTOS AV	PINE LN	PORTOLA AV W	LOSAAV	PINPOR	1,721	38	65,398	C	AC/AC		93	90	95	\$51,612	24,786	MICROSURFACING
LOS ALTOS AV	PORTOLA AV W	LOUCKS AV	LOSAAV	PORLOU	1,166	35	40,810	C	AC/AC		93	90	95	\$32,207	24,786	MICROSURFACING
LOS ALTOS AV	YERBA SANTA AV	PINE LN	LOSAAV	YERPIN	1,319	38	50,122	C	AC/AC		93	90	95	\$39,556	24,786	MICROSURFACING
MAIN ST	STATE ST	SAN ANTONIO RD S	MAIN	STASAN	410	50	20,500	C	AC/PCC		80	77	85	\$16,178	21,469	MICROSURFACING
SAN ANTONIO RD N	ALMOND AV	PORTOLA AV W	SANANN	ALMPOR	4,304	51	219,504	A	AC/AC		83	80	88	\$173,231	29,222	MICROSURFACING
SAN ANTONIO RD N	PORTOLA AV W	EL CAMINO REAL	SANANN	PORELC	1,620	60	97,200	A	AC/AC		85	82	89	\$76,709	27,558	MICROSURFACING
SAN ANTONIO RD S	FOOTHILL EX	EDITH AV W	SANANS	FOEDI	2,910	59	172,260	A	AC/AC		85	82	89	\$135,946	27,558	MICROSURFACING
ST JOSEPH AV	ST MATTHEW WY	FOOTHILL EX	STJOAV	STMFOO	1,364	40	54,560	C	AC/AC		84	79	87	\$43,058	20,590	MICROSURFACING
Treatment Total											\$644,319					
BELLWOOD CT	END	MIDDLETON AV	BELLWO	ENDMID	232	30	9,217	R	AC/AC		92	90	95	\$5,595	21,552	SLURRY SEAL
BIARRITZ CR	VALENCIA DR	END	BIARRI	VALEND	175	27	4,699	R	AC/AC	6E - Valencia	88	84	91	\$2,853	19,167	SLURRY SEAL
CAMELLIA WY	CLARK AV S	SPRINGER RD S	CAMELL	CLASPR	1,300	41	53,300	R	AC/AC		81	79	87	\$32,357	22,771	SLURRY SEAL
CAROB LN	B ST	LORAIN AV	CAROB	BSTLOR	431	22	9,482	R	AC/AC		85	82	90	\$5,756	20,693	SLURRY SEAL
CAVALIER CT	TORWOOD LN	END	CAVALI	TOREND	90	30	4,627	R	AC/AC	7F - Heather	82	80	87	\$2,809	22,554	SLURRY SEAL
CHULETA CT	VIA HUERTA	END	CHULET	VIAEND	215	30	8,377	R	AC/AC	1B - Sierra Ventura	83	81	88	\$5,085	21,908	SLURRY SEAL
CLINTON RD	END	MIRAMONTE AV	CLINTO	ENDMIR	1,118	22	24,596	R	AC/AC		83	81	88	\$14,932	22,030	SLURRY SEAL
COLLEEN DR	NEWCASTLE DR	HOLLIDALE CT	COLLEE	NEWHOL	1,755	30	52,650	R	AC/AC		86	82	89	\$31,962	20,841	SLURRY SEAL
DISTEL DR	JARDIN DR	ALVARADO AV	DISTDR	JARALV	1,237	38	47,006	R	AC/AC		83	81	88	\$28,536	22,044	SLURRY SEAL
DON KIRK ST	GRANT RD	JUAREZ AV	DONKIR	GRAJUA	735	25	18,375	R	AC/AC		92	90	95	\$11,155	21,552	SLURRY SEAL
GIRALDA DR	CLARK AV S	SPRINGER RD S	GIRALD	CLASPR	1,300	33	42,250	R	AC/AC		85	82	90	\$25,649	20,808	SLURRY SEAL
HAWTHORNE AV	EL MONTE AV S	CLARK AV S	HAWTAV	ELMCLA	1,012	31	31,372	R	AC/AC		85	82	90	\$19,045	20,832	SLURRY SEAL
HAWTHORNE CT	END	CLARK AV S	HAWTCT	ENDCLA	284	30	10,447	R	AC/AC		81	79	87	\$6,342	22,905	SLURRY SEAL
LAS CAMPANAS CT	END	SIERRA VENTURA DR	LASCAM	ENDSIE	113	30	5,317	R	AC/AC	1B - Sierra Ventura	84	81	89	\$3,228	21,346	SLURRY SEAL
LILAC LN	UNIVERSITY AV E	END	LILAC	UNIEND	83	30	4,417	R	AC/AC		86	83	90	\$2,681	20,108	SLURRY SEAL
LOUCKS AV	LOS ALTOS AV	SAN ANTONIO RD	LOUCKS	LOSSAN	2,136	22	46,992	R	AC/AC		85	82	89	\$28,527	20,877	SLURRY SEAL

** - Treatment from Project Selection

Scenarios - Sections Selected for Treatment

Interest: 2.00%

Inflation: 3.00%

Printed: 2/27/2023

Scenario: (2) Current Funding (\$2.5M/Yr)

Year: 2026

Street Name	Begin Location	End Location	Street ID	Section ID	Length	Width	Area	FC	Surface Type	Area ID	Treatment			Cost	Rating	Treatment
											Current PCI	PCI Before	PCI After			
MARICH WY	CASITA WY	END	MARICH	CASEND	366	41	15,006	R	AC/AC		78	77	85	\$9,110	35,225	SLURRY SEAL
MCKENZIE AV	OAKHURST AV	PORTLAND AV	MCKENZ	OAKPOR	1,705	26	44,330	R	AC/AC		85	82	90	\$26,911	20,811	SLURRY SEAL
ORR CT	END	RICHARDSON AV	ORR	ENDRIC	268	37	11,788	R	AC/AC		84	81	89	\$7,156	21,343	SLURRY SEAL
RANDOLPH PARKWAY	END	FREMONT AV	RANDOL	ENDFRE	332	40	15,059	R	AC/AC		83	81	88	\$9,142	21,904	SLURRY SEAL
REGENT DR	HIGHLANDS CR	KENT DR	REGENT	HIGKEN	651	30	19,530	R	AC/AC		92	90	95	\$11,856	21,551	SLURRY SEAL
RIVERSIDE DR	BERRY AV	COVINGTON RD	RIVERS	BERCOV	881	30	26,430	R	AC/AC		86	82	89	\$16,045	20,833	SLURRY SEAL
RIVERSIDE DR	COVINTON RD	SPRINGER RD S	RIVERS	COVSPR	1,618	40	64,720	R	AC/AC	4B - Riverside	85	82	90	\$39,290	20,693	SLURRY SEAL
SECOND ST	MAIN ST	STATE ST	SECOND	MAISTA	318	25	7,950	R	AC/AC		77	75	84	\$4,826	23,647	SLURRY SEAL
Treatment Total												\$350,849				
ALBA CT	LOS ALTOS AV	END	ALBA	LOSEND	153	30	6,517	R	AC/AC		77	81	83	\$40	484,272	SEAL CRACKS
ALICIA WY	JARDIN DR	CASITA WY	ALICIA	JARCAS	1,237	38	47,006	R	AC/AC	6D - Alicia	88	85	86	\$178	599,847	SEAL CRACKS
ALVINA CT	BERRY AV	END	ALVINA	BEREND	440	24	12,667	R	AC/AC		78	82	84	\$71	501,120	SEAL CRACKS
AMADOR AV	SAN LUIS AV	BENVENUE AV	AMADOR	SANBEN	272	18	4,896	R	AC/AC		76	80	82	\$32	470,477	SEAL CRACKS
ANDERSON DR	END	ROSITA AV	ANDERS	ENDROS	511	38	22,122	R	AC/AC		75	80	81	\$155	461,402	SEAL CRACKS
ANGELA DR	SAN ANTONIO RD N	CIELITO DR	ANGEDR	SANCIE	972	39	37,908	R	AC/AC	6H - Angela	94	88	89	\$14	3,777,996	SEAL CRACKS
ANNETTE LN	END	HOLT AV	ANNETT	ENDHOL	982	31	30,442	R	AC/AC		75	80	81	\$213	461,344	SEAL CRACKS
ARBUELO WY	SAN ANTONIO RD N	PANCHITA WY	ARBUEL	SANPAN	1,473	40	58,920	R	AC/AC		94	88	89	\$22	3,777,996	SEAL CRACKS
AURA CT	AURA WY	END	AURACT	AUREND	325	27	9,525	R	AC/AC		75	80	81	\$67	461,421	SEAL CRACKS
AURA WY	MANOR WY	MIRAMONTE AV	AURAWY	MANMIR	1,287	21	27,660	R	AC/AC		94	88	89	\$13	3,041,534	SEAL CRACKS
BELLEVUE CT	FREMONT AV	COVINGTON RD	BELLEV	FRECOV	495	24	11,880	R	AC/AC		94	88	89	\$4	3,777,996	SEAL CRACKS
BERRY AV	SPRINGER RD S	MIRAMONTE AV	BERRY	SPRMIR	2,633	31	82,914	R	AC/AC		94	88	89	\$30	3,777,996	SEAL CRACKS
BLINN CT	END	SPRINGER RD N	BLINN	ENDSPR	165	24	6,067	R	AC		73	77	79	\$48	412,062	SEAL CRACKS
BRIDGTON CT	MT HAMILTON AV	END	BRIDGT	MTHEND	425	30	15,548	R	AC		74	78	80	\$119	419,543	SEAL CRACKS
BRUCITO AV	PENINSULAR AV	END	BRUCIT	PENEND	567	24	15,108	R	AC/AC		94	88	89	\$7	3,046,945	SEAL CRACKS
CAPISTRANO WY	END	ST JOSEPH AV	CAPIST	ENDSTJ	318	36	12,766	R	AC/AC		77	81	83	\$78	484,566	SEAL CRACKS
CATALINA WY	CATALINA CT	JORDAN AV	CATAWY	CATJOR	551	20	11,020	R	AC/AC		79	83	84	\$56	520,817	SEAL CRACKS
CHAMISAL AV	ALTA VISTA AV	LOS ALTOS AV	CHAMIS	ALTLOS	529	33	17,457	R	AC/AC		76	80	82	\$115	469,748	SEAL CRACKS
CHELSEA DR	OAK AV	MIRAVALLE AV	CHELDL	OAKMIR	712	30	21,360	R	AC/AC	3D - Chelsea	93	88	89	\$20	1,590,291	SEAL CRACKS
COVINGTON RD	SPRINGER RD S	MIRAMONTE AV	COVIRD	SPRMIR	2,570	37	95,466	C	AC/AC		85	81	83	\$571	588,328	SEAL CRACKS
CREEDEN WY	ALICIA WY	CITY LIMIT (117' E/ ALICIA WY)	CREEDE	ALICIT	117	28	3,276	R	AC/AC	6D - Alicia	88	88	89	\$3	1,896,195	SEAL CRACKS
DAUPHINE PL	VALENCIA DR	END	DAUPHI	VALEND	200	26	5,288	R	AC/AC	6E - Valencia	74	79	81	\$39	450,015	SEAL CRACKS
DEL CENTRO WY	END	ROSITA WY	DELCEN	ENDROS	265	39	11,992	R	AC/AC		73	78	80	\$94	446,045	SEAL CRACKS
DEL MONTE AV	CARMEL AV	SAN ANTONIO RD N	DELMON	CARSAN	1,674	19	31,806	R	AC/AC		94	88	89	\$12	3,777,996	SEAL CRACKS

** - Treatment from Project Selection

Scenarios - Sections Selected for Treatment

Interest: 2.00%

Inflation: 3.00%

Printed: 2/27/2023

Scenario: (2) Current Funding (\$2.5M/Yr)

Year: 2026

Street Name	Begin Location	End Location	Street ID	Section ID	Length	Width	Area	FC	Surface Type	Area ID	Current PCI	Treatment		Cost	Rating	Treatment
												PCI Before	PCI After			
DEODARA DR	ST JOSEPH AV	360' S/ WIMBLEDON PL. (TENNIS COURT)	DEODAR	STJTEN	1,404	40	56,160	R	AC/AC	1D - Deodora	74	79	81	\$418	450,006	SEAL CRACKS
DIOR TR	CHATEAU DR	VALENCIA DR	DIOR	CHAVAL	516	30	15,480	R	AC/AC	6E - Valencia	77	81	83	\$94	484,365	SEAL CRACKS
EDITH AV E	CIELITO DR	ELEANOR AV	EDITHE	CIEELE	271	32	8,672	R	AC/AC		94	88	89	\$3	3,777,996	SEAL CRACKS
EDITH AV E	ELEANOR AV	GORDON WY N	EDITHE	ELEGOR	678	30	20,340	R	AC/AC		94	88	89	\$7	3,777,996	SEAL CRACKS
ELMHURST DR	TRUMAN AV	END	ELMHUR	TRUEND	352	30	12,487	R	AC/AC		93	88	89	\$12	1,585,807	SEAL CRACKS
ESTRELLITA WY	END	LUNADA DR	ESTREL	ENDLUN	279	24	8,803	R	AC/AC	7A - Laureles	75	80	81	\$62	461,139	SEAL CRACKS
EUREKA AV	W END	E END	EUREAV	ENDEND	542	20	10,840	R	AC/AC		93	87	88	\$15	1,187,411	SEAL CRACKS
EUREKA CT	END	EUREKA AV	EURECT	ENDEUR	91	33	4,542	R	AC/AC	3B - Eureka	73	78	80	\$36	446,031	SEAL CRACKS
FALLEN LEAF LN	FREMONT AV	HAVENHURST DR	FALLEN	FREHAV	925	40	37,000	R	AC/AC		74	79	81	\$275	450,118	SEAL CRACKS
FALLEN LEAF LN	VICTORIA CT	JONES LN	FALLEN	VICJON	283	40	11,320	R	AC/AC		75	80	81	\$79	461,344	SEAL CRACKS
FARNON AV	CRIST DR	MORTON WY	FARNDO	CRIMOR	1,797	39	70,083	R	AC/AC		75	80	81	\$491	461,353	SEAL CRACKS
FARNON AV	GRANT RD	CRIST DR	FARNDO	GRACRI	1,423	38	54,074	R	AC/AC		75	80	81	\$379	461,353	SEAL CRACKS
FILIP RD	SPRINGER RD S	COVINGTON RD	FILIP	SPRCOV	942	30	28,260	R	AC/AC		94	88	89	\$10	3,777,996	SEAL CRACKS
FIR LANE	W END	E END	FIRLN	ENDEND	620	30	18,600	R	AC		75	79	81	\$136	422,043	SEAL CRACKS
FRIARS CT	FRIARS LN	END	FRIACT	FRIEND	146	25	5,727	R	AC/AC	1G - Friars	94	88	89	\$2	3,777,996	SEAL CRACKS
FRIARS LN	CRISTO REY DR	END	FRIALN	CRRIEND	620	25	17,577	R	AC/AC		94	88	89	\$6	3,777,996	SEAL CRACKS
GALLI DR	CIELITO DR	GORDON WY N	GALLDR	CIEGOR	972	22	21,384	R	AC/AC		94	88	89	\$8	3,777,996	SEAL CRACKS
GOLDEN WY	ALTOS OAKS DR	BERRY AV	GOLDEN	ALTBER	756	40	30,240	R	AC/AC		94	88	89	\$11	3,777,996	SEAL CRACKS
GORDON WY S	HAWTHORNE AV	HILLVIEW AV	GORDOS	HAWHIL	663	25	16,575	R	AC/AC		79	83	84	\$84	521,631	SEAL CRACKS
GRANGER AV	LOYOLA DR	MONTCLAIRE WY	GRANGE	LOYMON	1,780	31	55,180	R	AC/AC		94	88	89	\$20	3,777,996	SEAL CRACKS
HACIENDA CT	END	HACIENDA WY	HACICT	ENDHAC	115	24	4,867	R	AC/AC	7J - Hacienda	73	78	80	\$38	445,703	SEAL CRACKS
HAWTHORNE AV	SAN ANTONIO RD S	ELEANOR AV	HAWTAV	SANELE	1,274	21	26,754	R	AC/AC		75	80	81	\$187	461,432	SEAL CRACKS
HOLLIDALE CT	AUSTIN AV	END	HOLLID	AUSEND	476	31	16,653	R	AC/AC		77	81	83	\$101	484,600	SEAL CRACKS
HOLLINGSWORTH DR	SPARGUR DR	EL MONTE AV S	HOLLIN	SPAELM	1,280	25	32,000	R	AC/AC	6I - Hollingsworth	94	88	89	\$12	3,777,996	SEAL CRACKS
HOLT AV	AUSTIN AV	NEWCASTLE DR	HOLT	AUSNEW	1,482	41	60,762	R	AC/AC		78	82	84	\$339	500,916	SEAL CRACKS
HOLT AV	FALLEN LEAF LN	END	HOLT	FALEND	360	39	15,697	R	AC/AC		75	80	81	\$110	461,353	SEAL CRACKS
HOMESTEAD RD	FOOTHILL EXP	END (Mid of Ste'ns Crk Bridge)	HOMEST	FOOEND	1,812	52	57,824	A	AC/AC		76	80	82	\$399	799,153	SEAL CRACKS
HUNTINGTON LN	END	EVA AV	HUNTIN	ENDEVA	216	24	8,000	R	AC/AC		77	81	83	\$49	484,566	SEAL CRACKS
KINGSWOOD WY	PINE LN	THAMES LN	KINGSW	PINTHA	777	30	23,310	R	AC/AC	7E - Kingswood	76	80	82	\$153	469,748	SEAL CRACKS
KRING WY	END	CRISTO REY DR	KRING	ENDCRI	437	24	15,386	R	AC/AC		94	88	89	\$6	3,777,996	SEAL CRACKS
LAURELES DR	END	END	LAUREL	ENDEND	1,619	28	47,860	R	AC/AC	7A - Laureles	75	80	81	\$336	461,139	SEAL CRACKS
LEONELLO AV	COVINGTON RD	END (North)	LEONEL	COVEND	644	22	14,168	R	AC/AC		94	88	89	\$5	3,777,996	SEAL CRACKS
LEONELLO AV	END (South)	COVINGTON RD	LEONEL	ENDCOV	489	22	12,172	R	AC/AC		76	82	83	\$72	787,293	SEAL CRACKS

** - Treatment from Project Selection

Scenarios - Sections Selected for Treatment

Interest: 2.00%

Inflation: 3.00%

Printed: 2/27/2023

Scenario: (2) Current Funding (\$2.5M/Yr)

Year: 2026

Street Name	Begin Location	End Location	Street ID	Section ID	Length	Width	Area	FC	Surface Type	Area ID	Current PCI	Treatment			Cost	Rating	Treatment
												PCI Before	PCI After				
LUNADA CT	LUNADA DR	END	LUNACT	LUNEND	160	23	5,817	R	AC/AC	7A - Laureles	75	80	81	\$41	461,139	SEAL CRACKS	
MANOR WY	FREMONT AV	MIRAMONTE AV	MANOR	FREMIR	1,763	22	38,786	R	AC/AC		94	88	89	\$18	3,081,820	SEAL CRACKS	
MARICH WY	JORDAN AV	DISTEL DR	MARICH	JORDIS	1,672	36	52,414	R	AC/AC		76	80	82	\$344	469,834	SEAL CRACKS	
MCCLURE LN	END	GARTHWICK DR	MCCLUR	ENDGAR	105	30	4,284	R	AC/AC	3H - Garthwick	75	80	81	\$30	461,394	SEAL CRACKS	
MEADOW LN	END	TORWOOD LN	MEADOW	ENDTOR	577	30	19,237	R	AC/AC	7G - Twelve Acres	80	84	85	\$88	547,113	SEAL CRACKS	
MEDFORD DR	END	HAVENHURST DR	MEDFOR	ENDHAV	350	36	14,376	R	AC/AC		79	83	84	\$73	521,501	SEAL CRACKS	
MERCEDES AV	PORTOLA AV W	LOUCKS AV	MERCED	PORLOU	1,200	25	30,000	R	AC/AC		73	78	80	\$235	445,648	SEAL CRACKS	
MIRAVALLE AV	END (Baricated)	CHELSEA DR	MIRAVA	ENDCHE	371	30	11,130	R	AC/AC	3D - Chelsea	78	82	84	\$62	501,080	SEAL CRACKS	
MONTCLAIRE CT	END	MONTCLAIRE WY	MONTCT	ENDMON	116	30	5,911	R	AC/AC	1F - Montclair	73	78	80	\$46	445,997	SEAL CRACKS	
MORTON AV	FALLEN LEAF LN	END	MORTON	FALEND	144	37	5,328	R	AC/AC		80	84	85	\$24	547,576	SEAL CRACKS	
NASH RD	END	UNIVERSITY AV E	NASH	ENDUNI	834	26	24,069	R	AC/AC		77	81	83	\$147	484,272	SEAL CRACKS	
NELA LN	END	PORTOLA AV E	NELA	ENDPOR	139	22	4,095	R	AC/AC	6A - Portola	80	84	85	\$19	547,138	SEAL CRACKS	
NOTTINGHAM WY	ROBINHOOD LN	END	NOTTIN	ROBEND	352	31	13,137	R	AC/AC		74	79	81	\$98	450,090	SEAL CRACKS	
OAK AV	TRUMAN AV	HARWALT DR	OAKAV	TRUHAR	850	37	15,725	R	AC/AC		77	81	83	\$96	484,730	SEAL CRACKS	
OAK ST	EDITH AV W	MT HAMILTON AV	OAKST	EDIMTH	695	21	14,595	R	AC/AC		79	83	84	\$74	520,722	SEAL CRACKS	
ORANGE AV	LINCOLN AV	END (Fenced near Lincoln Av)	ORANGE	LINEND	3,120	35	109,200	R	AC/AC		77	81	83	\$665	484,255	SEAL CRACKS	
ORILLA CT	LAURELES DR	END	ORILLA	LAUEND	122	28	5,095	R	AC/AC	7A - Laureles	74	79	81	\$38	449,948	SEAL CRACKS	
PARKHILLS AV	BEN ROE DR	FREMONT AV	PARKHI	BENFRE	1,136	38	43,168	R	AC/AC		78	82	84	\$241	500,916	SEAL CRACKS	
PARMA WY	COVINGTON RD	ROSITA AV	PARMA	COVROS	1,846	22	40,612	R	AC/AC		94	88	89	\$15	3,777,996	SEAL CRACKS	
PARMA WY	FREMONT AV	COVINGTON RD	PARMA	FRECOV	1,283	24	30,792	R	AC/AC	4C - Parma	94	88	89	\$11	3,777,996	SEAL CRACKS	
PARMA WY	ROSITA AV	ARBOLEDA DR	PARMA	ROSARB	750	35	26,250	R	AC/AC		94	88	89	\$10	3,777,996	SEAL CRACKS	
PASA ROBLES AV	CARMEL AV	SAN ANTONIO RD N	PASARO	CARSAN	1,687	23	37,964	R	AC/AC		79	83	84	\$193	520,655	SEAL CRACKS	
PENINSULAR AV	END (South East)	JOLLY CT	PENIAV	ENDJOL	1,244	25	29,856	R	AC/AC		73	78	80	\$234	446,021	SEAL CRACKS	
PEPPER DR	SAN ANTONIO RD S	ELEANOR AV	PEPPDR	SANELE	1,262	22	27,822	R	AC/AC		94	88	89	\$14	2,879,965	SEAL CRACKS	
PINE LN	END	LOS ALTOS AV	PINE	ENDLOS	1,867	31	59,774	R	AC/AC		75	80	81	\$420	461,175	SEAL CRACKS	
PRITCHETT CT	E END	W END	PRITCH	ENDEND	512	30	18,914	R	AC		73	77	79	\$151	412,048	SEAL CRACKS	
RAQUEL LN	TORWOOD LN	GUADALUPE DR	RAQULN	TORGUA	1,159	38	44,042	R	AC/AC		77	81	83	\$268	484,272	SEAL CRACKS	
RAYMUNDO AV	SPRINGER RD S	MOUNTAIN VIEW AV	RAYMUN	SPRMOU	1,507	30	45,210	R	AC/AC		79	83	84	\$229	521,631	SEAL CRACKS	
RICHARDSON AV	AUSTIN AV	PARKHILLS AV	RICHAR	AUSPAR	1,065	38	40,470	R	AC/AC		77	81	83	\$246	484,600	SEAL CRACKS	
RIVIERA DR	END	SPRINGER RD S	RIVIER	ENDSPR	484	30	16,447	R	AC/AC		76	80	82	\$108	470,503	SEAL CRACKS	
RUSSELL AV	BERRY AV	COVINGTON RD	RUSSEL	BERCOV	1,294	38	49,172	R	AC/AC		94	88	89	\$18	3,777,996	SEAL CRACKS	
SAN ANTONIO RD N	EDITH AV W	ALMOND AV	SANANN	EDIAALM	1,319	60	79,140	A	AC/AC		84	85	86	\$263	1,080,792	SEAL CRACKS	

** - Treatment from Project Selection

Scenarios - Sections Selected for Treatment

Interest: 2.00%

Inflation: 3.00%

Printed: 2/27/2023

Scenario: (2) Current Funding (\$2.5M/Yr)

Year: 2026

Street Name	Begin Location	End Location	Street ID	Section ID	Length	Width	Area	FC	Surface Type	Area ID	Current PCI	Treatment			Cost	Rating	Treatment
												PCI Before	PCI After				
SAN MARTIN PL	END	SPRINGER RD S	SANMAR	ENDSPR	526	30	16,870	R	AC/AC		75	80	81	\$118	461,432	SEAL CRACKS	
SANTANDER CT	END	MARGARITA CT	SANTAN	ENDMAR	131	24	5,251	R	AC/AC	7B - Margarita	78	82	84	\$29	499,996	SEAL CRACKS	
SEENA AV	COVINGTON RD	END (North)	SEENA	COVEND	573	24	13,752	R	AC/AC		94	88	89	\$5	3,777,996	SEAL CRACKS	
SEENA AV	END	COVINGTON RD	SEENA	ENDCOV	1,008	36	38,035	R	AC/AC		94	88	89	\$14	3,777,996	SEAL CRACKS	
SHASTA ST	FIRST ST	END	SHASTA	FIREND	180	30	5,400	R	AC/AC		79	83	84	\$27	520,722	SEAL CRACKS	
SOMERSET CT	END	DEODARA DR	SOMERS	ENDDEO	87	25	4,592	R	AC/AC	1D - Deodora	74	79	81	\$34	450,103	SEAL CRACKS	
SPENCER WY	COVINGTON RD	END (Spencer CT)	SPENWY	COVEND	556	43	23,908	R	AC/AC	4D - Spencer	77	82	84	\$129	803,201	SEAL CRACKS	
STEVENS PL	END	FALLEN LEAF LN	STEVEN	ENDFAL	427	30	14,737	R	AC/AC		79	83	84	\$75	521,371	SEAL CRACKS	
ST JOSEPH AV	END	EVA AV	STJOAV	ENDEVA	1,980	39	77,220	R	AC/AC		94	88	89	\$28	3,777,996	SEAL CRACKS	
ST JOSEPH AV	EVA AV	STONEHAVEN DR	STJOAV	EVASTO	1,294	40	51,760	R	AC/AC		94	88	89	\$19	3,777,996	SEAL CRACKS	
STRATFORD PL	LOS ALTOS AV	END	STRATF	LOSEND	376	30	13,207	R	AC/AC		80	84	85	\$60	547,087	SEAL CRACKS	
SUFFOLK WY	RUNNYMEAD DR	BUCKINGHAM DR	SUFFWY	RUNBUC	729	30	21,870	R	AC/AC	3A - Runnymead	75	81	82	\$142	727,555	SEAL CRACKS	
THAMES LN	KINGSWOOD WY	TEMPLEBAR WY	THAMES	KINTEM	270	30	8,100	R	AC/AC	7E - Kingswood	74	79	81	\$60	449,978	SEAL CRACKS	
THURSTON AV	PENINSULAR AV	GRANT RD	THURST	PENGRA	1,026	26	26,676	R	AC/AC		94	88	89	\$13	2,998,445	SEAL CRACKS	
TORWOOD CT	END	TORWOOD LN	TORWCT	ENDTOR	204	24	7,003	R	AC/AC	7I - Torwood	76	80	82	\$46	469,722	SEAL CRACKS	
TRIANON WY	DIOR TR	END	TRIANO	DIOEND	230	24	7,627	R	AC/AC	6E - Valencia	73	78	80	\$60	445,795	SEAL CRACKS	
UNIVERSITY AV W	210FT S. OF LINCOLN AV	SHERIDAN ST	UNIVEW	LINSHE	1,584	35	55,440	R	AC/AC		76	80	82	\$364	469,722	SEAL CRACKS	
VERNAL CT	LOS ALTOS AV	END	VERNAL	LOSEND	196	30	7,807	R	AC/AC		80	84	85	\$36	547,113	SEAL CRACKS	
VIEW ST	EDITH AV W	MT HAMILTON AV	VIEW	EDIMTH	693	20	13,860	R	AC/AC		88	85	86	\$53	599,427	SEAL CRACKS	
VINEYARD CT	END	VINEYARD DR	VINECT	ENDVIN	276	25	8,977	R	AC/AC		81	84	86	\$36	586,195	SEAL CRACKS	
VOLTI LN	END	ALTAMEAD DR	VOLTI	ENDALT	301	38	13,125	R	AC/AC		93	88	89	\$13	1,592,529	SEAL CRACKS	
WESTMINSTER LN	END	PORTOLA AV W	WESTMI	ENDPOR	659	22	17,193	R	AC/AC		88	85	86	\$65	603,606	SEAL CRACKS	
WIMBLEDON PL	DEODARA DR	END	WIMBLE	DEOEND	153	25	5,902	R	AC/AC	1D - Deodora	77	81	83	\$36	484,600	SEAL CRACKS	
YERBA SANTA AV	LOS ALTOS AV	CHERRY AV	YERBAS	LOSCHE	925	35	32,375	R	AC/AC		75	81	83	\$196	734,766	SEAL CRACKS	
YERBA BUENA PL	LOS ALTOS AV	END	YERBPL	LOSEND	231	30	9,187	R	AC/AC		76	80	82	\$60	469,776	SEAL CRACKS	

Treatment Total \$12,191

Year 2026 Area Total 4,636,647

Year 2026 Total \$2,498,568

Year: 2027

Street Name	Begin Location	End Location	Street ID	Section ID	Length	Width	Area	FC	Surface Type	Area ID	Current PCI	Treatment			Cost	Rating	Treatment
												PCI Before	PCI After				
ALICIA WY	ALMOND AV	JARDIN DR	ALICIA	ALMJAR	1,281	39	49,959	R	AC/AC		54	47	100	\$224,917	12,723	MILL & MEDIUM OVERLAY(2 IN.)	

** - Treatment from Project Selection

Scenarios - Sections Selected for Treatment

Interest: 2.00%

Inflation: 3.00%

Printed: 2/27/2023

Scenario: (2) Current Funding (\$2.5M/Yr)

Year: 2027

Street Name	Begin Location	End Location	Street ID	Section ID	Length	Width	Area	FC	Surface Type	Area ID	Current PCI	Treatment		Cost	Rating	Treatment
												PCI Before	PCI After			
ALTA VISTA AV	CHAMISAL AV	YERBA BUENA AV	ALTAVI	CHAYER	681	25	17,025	R	AC/AC		53	46	100	\$76,647	12,696	MILL & MEDIUM OVERLAY(2 IN.)
ANDOVER WY	HIGHLANDS CR	KENT DR	ANDOVE	HIGKEN	758	31	23,498	R	AC/AC		53	46	100	\$105,789	12,716	MILL & MEDIUM OVERLAY(2 IN.)
ASKAM LN	FALLEN LEAF LN	END	ASKAM	FALEND	166	34	7,451	R	AC/AC		56	49	100	\$33,545	12,425	MILL & MEDIUM OVERLAY(2 IN.)
BLUE OAK LN	N END	S END	BLUELN	ENDEND	860	30	25,800	R	AC		55	47	100	\$116,153	12,851	MILL & MEDIUM OVERLAY(2 IN.)
BRENTWOOD PL	END	BRENTWOOD ST	BRENPL	ENDBRE	192	37	8,266	R	AC/AC	4E - Brentwood	55	47	100	\$37,214	12,708	MILL & MEDIUM OVERLAY(2 IN.)
ROSITA AV	CAMPBELL AV	SPRINGER RD S	ROSITA	CAMSPR	1,679	24	40,296	R	AC/AC		55	47	100	\$181,414	12,801	MILL & MEDIUM OVERLAY(2 IN.)
SEVILLA DR	SAN ANTONIO RD N	VALENCIA DR	SEVILL	SANVAL	758	30	22,740	R	AC/AC		54	47	100	\$102,376	12,761	MILL & MEDIUM OVERLAY(2 IN.)
ST JOSEPH CT	END	ST JOSEPH AV	STJOCT	ENDSTJ	145	34	7,229	R	AC/AC		53	46	100	\$32,545	12,716	MILL & MEDIUM OVERLAY(2 IN.)
SUNKIST CT	SUNKIST LN	END	SUNKCT	SUNEND	116	24	4,018	R	AC/AC	6F - Sunkist	57	50	100	\$18,089	12,398	MILL & MEDIUM OVERLAY(2 IN.)
SUNKIST LN	ALMOND AV	END	SUNKLN	ALMEND	1,274	25	31,427	R	AC/AC	6F - Sunkist	54	47	100	\$141,485	12,761	MILL & MEDIUM OVERLAY(2 IN.)
TRAVERSO AV	END	LOS ALTOS AV	TRAVAV	ENDLOS	785	38	31,517	R	AC/AC	7C - Traverso	54	47	100	\$141,891	12,655	MILL & MEDIUM OVERLAY(2 IN.)
TYNDALL ST	CUESTA DR	LYELL ST	TYNDAL	CUELYE	509	23	11,707	R	AC/AC		52	45	100	\$52,705	12,813	MILL & MEDIUM OVERLAY(2 IN.)
UNIVERSITY AV W	EDITH AV W	BURKE RD	UNIVEW	EDIBUR	1,718	30	51,540	R	AC/AC		55	48	100	\$232,035	12,648	MILL & MEDIUM OVERLAY(2 IN.)
Treatment Total												\$1,496,805				
COVINGTON RD	SPRINGER RD S	MIRAMONTE AV	COVIRD	SPRMIR	2,570	37	95,466	C	AC/AC		85	81	89	\$77,601	18,848	MICROSURFACING
CUESTA DR	EL MONTE RD S	CAMPBELL AV	CUESTA	ELMCAM	1,648	32	52,736	C	AC/AC		85	80	87	\$42,867	19,957	MICROSURFACING
CUESTA DR	TYNDALL ST	GABILAN ST	CUESTA	TYNGAB	681	26	17,706	C	AC/AC		85	79	87	\$14,393	20,428	MICROSURFACING
EL MONTE AV N	CLARK AV S	ALMOND AV	ELMONN	CLAALM	1,633	40	65,320	C	AC/AC		84	79	87	\$53,097	20,335	MICROSURFACING
FREMONT AV	GRANT RD	CITY LIMIT (760' E/ FALLEN LEAF LN)	FREMONT	GRACIT	3,985	52	209,010	A	AC/AC		92	84	91	\$169,897	22,572	MICROSURFACING
PORTLAND AV	MIRAMONTE AV	GRANT RD	PORTLA	MIRGRA	2,760	32	88,320	C	AC/AC		87	80	88	\$71,792	19,346	MICROSURFACING
Treatment Total												\$429,648				
AUSTIN AV	MORTON AV	FREMONT AV	AUSTIN	MORFRE	1,407	36	50,652	R	AC/AC		87	82	90	\$31,672	20,072	SLURRY SEAL
BENDIGO DR	GREEN OAK LN	NIGHTINGALE CT	BENDIG	GRENIG	245	30	7,350	R	AC	2B - Green Oak	87	81	88	\$4,596	19,672	SLURRY SEAL
BENVENUE AV	CLARK AV S	END	BENVEN	CLAEND	2,121	31	65,751	R	AC/AC		90	84	91	\$41,113	18,415	SLURRY SEAL
BIRCHWOOD CT	END	RIVERSIDE DR	BIRCHW	ENDRIV	184	31	7,447	R	AC/AC	4B - Riverside	89	83	90	\$4,656	19,203	SLURRY SEAL
CARMEL CT	E END	W END	CARMCT	ENDEND	479	28	18,054	R	AC/AC	7D - Carmel	86	82	89	\$11,289	20,594	SLURRY SEAL

** - Treatment from Project Selection

Scenarios - Sections Selected for Treatment

Interest: 2.00%

Inflation: 3.00%

Printed: 2/27/2023

Scenario: (2) Current Funding (\$2.5M/Yr)

Year: 2027

Street Name	Begin Location	End Location	Street ID	Section ID	Length	Width	Area	FC	Surface Type	Area ID	Treatment			Cost	Rating	Treatment
											Current PCI	PCI Before	PCI After			
CHATEAU DR	DIOR TERR	STUART CT	CHATEA	ENDSTU	522	30	15,660	R	AC/AC	6E - Valencia	88	82	90	\$9,792	19,941	SLURRY SEAL
CIELITO DR	EDITH AV E	ANGELA DR	CIELIT	EDIANG	652	32	20,864	R	AC/AC		87	82	89	\$13,046	20,626	SLURRY SEAL
COLLEGE CT	EL MONTE AV S	END	COLLEG	ELMEND	273	26	9,483	R	AC/AC		87	82	90	\$5,930	19,979	SLURRY SEAL
CONCORD AV	EUREKA AV	PORTLAND AV	CONCOR	EURPOR	638	23	14,674	R	AC/AC		86	82	89	\$9,175	20,693	SLURRY SEAL
CORONADO AV	CHERRY AV	SAN ANTONIO RD N	CORONA	CHESAN	885	20	17,700	R	AC/AC		87	82	90	\$11,068	20,093	SLURRY SEAL
CORONADO AV	END	CHERRY AV	CORONA	ENDCHE	545	30	18,277	R	AC/AC		87	82	89	\$11,428	20,632	SLURRY SEAL
CYPRESS CT	END	CYPRESS DR	CYPRCT	ENDCYP	291	24	9,091	R	AC/AC		89	83	90	\$5,684	19,344	SLURRY SEAL
EL MONTE CT	END	EL MONTE AV N	ELMOCT	ENDELM	321	23	8,641	R	AC/AC		89	83	90	\$5,403	19,199	SLURRY SEAL
GARDENIA WY	UNIVERSITY AV E	END	GARDEN	UNIEND	178	24	6,379	R	AC/AC		90	84	91	\$3,989	18,562	SLURRY SEAL
GOLDEN WY	COVINGTON RD	END (CITY LIMITS)	GOLDEN	COVEND	635	40	25,400	R	AC/AC		90	84	91	\$15,882	18,555	SLURRY SEAL
GREEN OAK LN	END	GRANT RD	GREENO	ENDGRA	747	30	23,624	R	AC	2B - Green Oak	86	80	88	\$14,772	20,154	SLURRY SEAL
HAMILTON CT	MT HAMILTON AV	END	HAMILT	MTHEND	495	30	17,107	R	AC/AC		90	84	91	\$10,697	18,458	SLURRY SEAL
HONEYSUCKLE PL	END	DEODARA DR	HONEYS	ENDDEO	172	31	7,557	R	AC/AC		88	83	90	\$4,725	19,318	SLURRY SEAL
JORDAN AV	SAN ANTONIO RD N	PORTOLA AV E	JORDAN	SANPOR	1,271	27	34,317	R	AC/AC		87	82	89	\$21,458	20,630	SLURRY SEAL
LOCKHART LN	END	MARIPOSA WY	LOCKLN	ENDMAR	652	31	21,530	R	AC/AC		86	82	89	\$13,462	20,710	SLURRY SEAL
LOS NINOS WY	JARDIN DR	ALVARADO AV	LOSININ	JARALV	1,448	30	43,440	R	AC/AC		88	83	90	\$27,162	19,333	SLURRY SEAL
LYELL ST	FIRST ST	SAN ANTONIO RD S	LYELL	FIRSAN	308	27	8,316	R	AC/AC		89	83	90	\$5,200	19,233	SLURRY SEAL
MAYER CT	EL MONTE AV N	END	MAYER	ELMEND	150	38	7,541	R	AC/AC		89	84	91	\$4,715	18,479	SLURRY SEAL
MIMOSA COURT	ARBORETUM DR	END	MIMOCT	ARBEND	640	34	21,760	R	AC		86	81	88	\$13,606	19,640	SLURRY SEAL
OKEEFE LN	EL MONTE AV S	CITY LIMIT(near Deep Well Ln)	OKEEFE	ELMDEE	1,566	12	19,575	R	AC		85	79	87	\$12,240	20,582	SLURRY SEAL
PATLEN DR	PAYNE DR	END	PATLEN	PAYEND	505	33	18,204	R	AC/AC		87	82	90	\$11,383	20,065	SLURRY SEAL
PAYNE DR	OAKHURST AV	HERITAGE CT	PAYNE	OAKHER	654	23	15,042	R	AC/AC		89	84	91	\$9,406	18,483	SLURRY SEAL
PAYNE DR	PATLEN DR	HERITAGE CT	PAYNE	PATHER	356	23	8,188	R	AC/AC		88	83	90	\$5,120	19,419	SLURRY SEAL
PICO LN	PORTOLA AV E	END	PICO	POREND	134	25	4,321	R	AC/AC	6A - Portola	90	85	91	\$2,702	17,664	SLURRY SEAL
PINECREST DR	ARBORETUM DR	BEACHWOOD LANE	PINECR	ARBBEA	810	28	22,680	R	AC		87	81	88	\$14,181	19,676	SLURRY SEAL
PORTOLA AV E	SAN ANTONIO AV N	JORDAN AV	PORTOE	SANJOR	1,208	22	26,576	R	AC/AC	6A - Portola	87	82	90	\$16,618	19,976	SLURRY SEAL
RAQUEL CT	END	RAQUEL LN	RAQUCT	ENDRAQ	193	24	7,081	R	AC/AC		88	83	90	\$4,428	19,336	SLURRY SEAL
ROCKPOINT LN	SUMMERHILL AV	END	ROCKPO	SUMEND	420	25	12,115	R	AC/AC		86	82	89	\$7,575	20,710	SLURRY SEAL
RUSSELL AV	LINDA VISTA WY	BERRY AV	RUSSEL	LINBER	505	38	19,190	R	AC/AC	4F - Linda Vista	89	83	90	\$11,999	19,312	SLURRY SEAL
SANDALWOOD LN	END	GRANGER AV	SANDAL	ENDGRA	435	38	17,927	R	AC/AC		90	87	93	\$11,209	20,585	SLURRY SEAL
SAN DOMINGO WY	TORWOOD LN	JUANITA WY	SANDOM	TORJUA	1,138	30	34,140	R	AC/AC		87	82	89	\$21,347	20,633	SLURRY SEAL
CRIST DR	GRANT RD	FARNDON AV	ST	GRAFAR	1,648	39	64,272	R	AC/AC		87	82	90	\$40,188	20,105	SLURRY SEAL
SYCAMORE CT	REDWOOD DR	END	SYCAMO	REDEND	246	25	8,567	R	AC/AC		88	83	90	\$5,357	19,318	SLURRY SEAL

** - Treatment from Project Selection

Scenarios - Sections Selected for Treatment

Interest: 2.00%

Inflation: 3.00%

Printed: 2/27/2023

Scenario: (2) Current Funding (\$2.5M/Yr)

Year: 2027

Street Name	Begin Location	End Location	Street ID	Section ID	Length	Width	Area	FC	Surface Type	Area ID	Treatment			Cost	Rating	Treatment
											Current PCI	PCI Before	PCI After			
TERESI LN	ROSITA AV	END	TERESI	ROSEND	483	31	16,870	R	AC/AC		87	82	90	\$10,549	20,065	SLURRY SEAL
VINEYARD DR	REDWOOD DR	DEODARA DR	VINEDR	REDDEO	911	37	33,707	R	AC/AC		87	82	90	\$21,076	19,960	SLURRY SEAL
WINDIMER DR	STONEHAVEN DR	END	WINDIM	STOEND	1,246	40	51,183	R	AC/AC		87	82	90	\$32,004	20,108	SLURRY SEAL
WISTARIA LN	DEODARA DR	DEODARA DR	WISTLN	DEODEO	970	31	34,520	R	AC/AC	1A - Wistaria	88	83	90	\$21,585	19,318	SLURRY SEAL
Treatment Total													\$559,486			
ACACIA AV	SHERWOOD AV	END	ACACIA	SHEEND	550	20	11,000	R	AC/AC		40	87	88	\$17	1,069,076	SEAL CRACKS
ALEXANDER WY	CLAY DR	FALLEN LEAF LN	ALEXWY	CLAFAL	929	31	28,799	R	AC/AC		82	84	85	\$125	549,522	SEAL CRACKS
ARBOLEDA DR	CAMPBELL AV	SPRINGER RD S	ARBOLE	CAMSPR	1,733	25	43,325	R	AC/AC		82	80	82	\$297	679,457	SEAL CRACKS
ARBOLEDA DR	CUESTA DR	CAMPBELL AV	ARBOLE	CUECAM	1,248	31	38,688	R	AC/AC		78	76	78	\$342	540,784	SEAL CRACKS
ARTHUR CT	END	GRANGER AV	ARTHUR	ENDGRA	134	33	6,583	R	AC/AC		73	71	74	\$67	529,849	SEAL CRACKS
ASHBY LN	KINGSWOOD WY	TEMPLEBAR WY	ASHBY	KINTEM	240	30	7,200	R	AC/AC	7E - Kingswood	82	84	85	\$31	548,588	SEAL CRACKS
ASPEN DRIVE	ARBORETUM DR	BEACHWOOD LANE	ASPNDR	ARBBEA	695	33	22,935	R	AC		78	80	82	\$161	415,220	SEAL CRACKS
AVALON DR N	ALMOND AV	JARDIN DR	AVALON	ALMJAR	1,299	22	28,578	R	AC/AC		40	87	88	\$44	1,069,076	SEAL CRACKS
CAMELLIA WY	END	CAMELLIA WY	CAMELL	ENDCAM	87	36	3,132	R	AC/AC	5D - Camellia	48	87	88	\$5	1,069,076	SEAL CRACKS
CAMPBELL AV	FREMONT AV	ROSITA AV	CAMPBE	FREROS	2,419	26	64,005	R	AC/AC		79	76	79	\$553	527,140	SEAL CRACKS
CAMPBELL AV	ROSITA AV	CUESTA DR	CAMPBE	ROSCUE	1,006	33	33,198	R	AC/AC		86	82	83	\$197	482,637	SEAL CRACKS
CARVO CT	END	PORTLAND AV	CARVO	ENDPOR	378	24	11,208	R	AC		43	87	88	\$17	1,069,076	SEAL CRACKS
CASITA CT	CASITA WY	END	CASICT	CASEND	260	30	9,727	R	AC/AC		41	87	88	\$15	1,069,076	SEAL CRACKS
CASTLE LN	EL MONTE AV N	END	CASTLE	ELMEND	103	34	5,309	R	AC/AC		76	81	83	\$34	467,154	SEAL CRACKS
CATALINA CT	VERA CRUZ AV	END	CATACT	VEREND	547	24	15,235	R	AC/AC		78	82	84	\$84	495,643	SEAL CRACKS
CRISTO REY PL	CRISTO REY DR	END	CRISPL	CRIEND	364	25	11,177	R	AC/AC		88	86	87	\$33	1,244,232	SEAL CRACKS
CUESTA DR	SAN ANTONIO RD S	TYNDALL ST	CUESTA	SANTYN	308	36	11,088	C	AC/AC		74	76	79	\$96	506,223	SEAL CRACKS
DAMIAN WY	COVINGTON RD	END	DAMIAN	COVEND	492	24	14,257	R	AC		43	87	88	\$22	1,069,076	SEAL CRACKS
DEODARA DR	VINEYARD DR	BEECHWOOD LN	DEODAR	VINBEE	1,145	37	42,365	R	AC/AC		82	84	85	\$185	548,836	SEAL CRACKS
DISTEL DR	ALVARADO AV	END	DISTDR	ALVEND	195	39	9,262	R	AC/AC		79	85	86	\$32	1,098,854	SEAL CRACKS
DISTEL DR	END	MARICH WY	DISTDR	ENDMAR	675	40	28,627	R	AC/AC		80	84	85	\$129	542,609	SEAL CRACKS
EASTWOOD DR	MIRAMONTE AV	COVINGTON RD	EASTDR	MIRCOV	1,771	41	72,136	R	AC/AC		78	77	79	\$614	615,975	SEAL CRACKS
ELEANOR AV	HILLVIEW AV	EDITH AV E	ELEANO	HILEDI	654	29	18,966	R	AC/AC		81	79	81	\$146	587,365	SEAL CRACKS
ELEANOR AV	MARVIN AV	PEPPER DR	ELEANO	MARPEP	364	21	7,644	R	AC/AC		85	80	82	\$51	457,831	SEAL CRACKS
ELEANOR AV	PEPPER DR	HILLVIEW AV	ELEANO	PEPHIL	809	21	16,989	R	AC/AC		80	77	79	\$145	423,608	SEAL CRACKS
EL MONTE AV N	ALMOND AV	SPRINGER RD N	ELMONN	ALMSPR	1,046	40	41,840	C	AC/AC		75	79	81	\$308	535,708	SEAL CRACKS
EL MONTE AV S	FOOTHILL EXP	SHIRLYNN CT	ELMONS	FOOSHI	856	69	59,026	A	AC/AC		82	84	85	\$254	954,891	SEAL CRACKS
EL SERENO AV	HOMESTEAD	CRIST DR	ELSEAV	GRACRI	1,087	30	32,610	R	AC/AC	2C - El Sereno	80	83	84	\$177	497,536	SEAL CRACKS
FALLEN LEAF LN	HAVENHURST DR	RAVENSWOOD DR	FALLEN	HAVRAV	1,347	40	53,880	R	AC/AC		81	83	85	\$264	520,648	SEAL CRACKS

** - Treatment from Project Selection

Scenarios - Sections Selected for Treatment

Interest: 2.00%

Inflation: 3.00%

Printed: 2/27/2023

Scenario: (2) Current Funding (\$2.5M/Yr)

Year: 2027

Street Name	Begin Location	End Location	Street ID	Section ID	Length	Width	Area	FC	Surface Type	Area ID	Treatment			Cost	Rating	Treatment
											Current PCI	PCI Before	PCI After			
FORMWAY CT	END	ALMOND AV	FORMWA	ENDALM	300	22	8,767	R	AC		40	87	88	\$13	1,069,076	SEAL CRACKS
FREMONT AV	DOLORES AV	MIRAMONTE AV	FREMOM	DOLMIR	968	34	32,912	R	AC/AC		72	80	82	\$233	656,531	SEAL CRACKS
GABILAN ST	CUESTA DR	LYELL ST	GABILA	CUELYE	532	29	15,428	R	AC/AC		44	87	88	\$24	1,069,076	SEAL CRACKS
GRANT RD	FARNDON AV	HOMESTEAD RD	GRANRD	FARHOM	963	33	31,779	C	AC/AC		78	80	82	\$223	546,795	SEAL CRACKS
GRANT RD	FOOTHILL EXP	FREMONT AVE	GRANRD	FOOFRE	2,495	56	140,590	C	AC/AC		77	83	84	\$711	922,225	SEAL CRACKS
GRANT RD	FREMONT AV	CITY LIMIT (385' N/ COVINGTON RD)	GRANRD	FRECIT	5,017	44	198,078	A	AC/AC		74	79	81	\$1,522	751,307	SEAL CRACKS
GRANT RD	GRANT RD	NEWCASTLE DR	GRANRD	GRANEW	1,937	34	65,858	C	AC/AC		77	79	81	\$492	529,864	SEAL CRACKS
HAVENHURST DR	FALLEN LEAF LN	RAVENSWOOD DR	HAVENH	FALRAV	680	37	25,160	R	AC/AC		82	84	85	\$109	549,620	SEAL CRACKS
HAWTHORNE AV	ELEANOR AV	EL MONTE AV S	HAWTAV	ELEELM	1,539	26	40,014	R	AC/AC		43	87	88	\$61	1,069,076	SEAL CRACKS
HEATHER CT	TORWOOD LN	END	HEATHE	TOREND	90	30	4,627	R	AC/AC	7F - Heather	76	83	85	\$22	849,859	SEAL CRACKS
HOLLY AV	MCKENZIE AV	PORTLAND AV	HOLLY	MCKPOR	995	24	23,880	R	AC/AC		81	84	86	\$96	576,283	SEAL CRACKS
HOLT AV	ALFORD AV	FALLEN LEAF LN	HOLT	ALFFAL	650	38	24,700	R	AC/AC		82	84	85	\$107	549,522	SEAL CRACKS
JAY ST	CLARK AV N	EL MONTE AV N	JAY	CLAELM	1,426	25	35,650	R	AC/AC		40	87	88	\$55	1,069,076	SEAL CRACKS
KATHY LN	FREMONT AV	END	KATHY	FREEND	456	30	15,607	R	AC/AC		82	84	85	\$68	552,850	SEAL CRACKS
LARNEL PL	END	GRANGER AV	LARNEL	ENDGRA	281	35	12,277	R	AC/AC		43	87	88	\$19	1,069,076	SEAL CRACKS
LAVER CT	ST JOSEPH AV	END	LAVER	STJEND	724	30	25,844	R	AC/AC		44	87	88	\$40	1,069,076	SEAL CRACKS
LINCOLN AV	UNIVERSITY AV W	SHERMAN ST	LINCOL	UNISHE	876	56	49,054	R	AC/AC		78	76	79	\$425	580,024	SEAL CRACKS
LINDEN AV	PINE LN	PORTOLA AV W	LINDEN	PINPOR	1,670	22	36,630	R	AC/AC		75	80	82	\$251	453,984	SEAL CRACKS
LISA LN	FREMONT AV	LISA CT	LISALN	FRELIS	702	40	28,080	R	AC/AC		86	88	89	\$23	2,346,270	SEAL CRACKS
LOMA PRIETA CT	MIRAMONTE AV	END	LOMAPR	MIREND	145	40	7,579	R	AC/AC		44	87	88	\$12	1,069,076	SEAL CRACKS
LOS ALTOS AV	EDITH AV W	YERBA SANTA AV	LOSAAV	EDIYER	2,739	36	98,130	C	AC/AC		74	76	79	\$850	506,223	SEAL CRACKS
MARGARITA CT	LOS ALTOS AV	VIA DEL POZO	MARGAR	LOSVIA	528	31	16,368	R	AC/AC	7B - Margarita	82	84	85	\$72	548,443	SEAL CRACKS
MARIPOSA AV	END	LOS ALTOS AV	MARIPO	ENDLOS	713	18	12,834	R	AC/AC		75	82	84	\$71	743,104	SEAL CRACKS
MARVIN AV	PEPPER DR	ELEANOR AV	MARVIN	PEPELE	1,180	21	24,780	R	AC/AC		80	79	81	\$190	658,815	SEAL CRACKS
MIRAFLORES WY	LINDA VISTA WY	BERRY AV	MIRAFLL	LINBER	471	34	16,014	R	AC/AC	4F - Linda Vista	75	82	84	\$89	745,085	SEAL CRACKS
MIRAMONTE AV	PORTLAND AV	EASTWOOD DR	MIRAMO	POREAS	1,197	35	41,895	C	AC/AC		75	77	79	\$347	514,711	SEAL CRACKS
MORTON AV	NEWCASTLE DR	FALLEN LEAF LN	MORTON	NEWFAL	1,055	36	37,980	R	AC/AC		81	83	85	\$186	520,608	SEAL CRACKS
NAVAJO LN	END	ANGELA DR	NAVAJO	ENDANG	135	24	5,347	R	AC/AC	6A - Portola	81	83	85	\$26	520,913	SEAL CRACKS
NIGHTINGALE CT	E END	W END	NIGHTI	MIGEND	531	30	18,500	R	AC/AC	2B - Green Oak	80	83	84	\$101	497,591	SEAL CRACKS
OAK AV	GRANT RD	TRUMAN AV	OAKAV	GRATRU	2,646	37	97,902	R	AC/AC		80	83	84	\$532	497,701	SEAL CRACKS
OAKHURST AV	FREMONT AV	PORTLAND AV	OAKHUR	FREPOR	2,617	26	67,408	R	AC/AC		45	87	88	\$103	1,069,076	SEAL CRACKS
OAKWOOD CT	RIVERSIDE DR	END	OAKWOO	RIVEND	186	41	9,531	R	AC/AC		82	84	85	\$41	549,768	SEAL CRACKS
ORCHID PL	UNIVERSITY AV E	END	ORCHID	UNIEND	396	30	13,807	R	AC/AC		86	84	85	\$62	898,402	SEAL CRACKS
OTIS WY	END	MILLS AV	OTIS	ENDMIL	392	31	13,605	R	AC/AC	5A - Mills	41	87	88	\$21	1,069,076	SEAL CRACKS

** - Treatment from Project Selection

Scenarios - Sections Selected for Treatment

Interest: 2.00%

Inflation: 3.00%

Printed: 2/27/2023

Scenario: (2) Current Funding (\$2.5M/Yr)

Year: 2027

Street Name	Begin Location	End Location	Street ID	Section ID	Length	Width	Area	FC	Surface Type	Area ID	Treatment			Cost	Rating	Treatment
											Current PCI	PCI Before	PCI After			
PORTOLA CT	JORDAN AV	END	PORTCT	JOREND	877	27	23,679	R	AC/AC		78	77	79	\$204	594,112	SEAL CRACKS
SANTA RITA CT	LOS ALTOS AV	END	SANTCT	LOSEND	446	30	13,380	R	AC/AC		42	87	88	\$20	1,069,076	SEAL CRACKS
SEQUOIA DRIVE	ARBORETUM DR	BEACHWOOD LN	SEQDR	ARBBEA	770	24	18,480	R	AC		78	82	83	\$117	417,385	SEAL CRACKS
SEQUOIA WAY	ARBORETUM DR	END	SEQWY	ARBEND	270	32	8,640	R	AC		75	80	81	\$63	412,357	SEAL CRACKS
SHELBY LN	END	CUESTA DR	SHELBY	ENDCUE	242	25	8,127	R	AC		42	87	88	\$12	1,069,076	SEAL CRACKS
SIoux LN	END	ANGELA DR	SIoux	ENDANG	112	24	4,795	R	AC/AC	6H - Angela	64	70	73	\$50	501,072	SEAL CRACKS
SOLANA DR	END	ALMOND AV	SOLANA	ENDALM	982	27	27,803	R	AC/AC		40	87	88	\$43	1,069,076	SEAL CRACKS
STAGI LN	MADONNA WY	QUINHILL AV	STAGLN	MADQUI	582	30	17,460	R	AC/AC	8A - Stagi	81	84	86	\$70	574,958	SEAL CRACKS
ST CHARLES CT	ST MATTHEW WY	END	STCHAR	STMEND	442	31	16,465	R	AC	1C - St. Matthews	44	87	88	\$25	1,069,076	SEAL CRACKS
ST MARK CT	WOODVIEW TR	END	STMARK	WOOEND	505	30	17,077	R	AC	1C - St. Matthews	78	80	82	\$120	415,220	SEAL CRACKS
STUART CT	END	VALENCIA DR	STUART	ENDVAL	617	30	18,510	R	AC/AC	6E - Valencia	81	83	85	\$91	520,116	SEAL CRACKS
SUNSHINE CT	END	SUNSHINE DR	SUNSCT	ENDSUN	211	31	8,438	R	AC/AC	5C - Sunshine	81	84	86	\$34	576,389	SEAL CRACKS
SUNSHINE DR	SPRINGER RD S	SPRINGER RD S	SUNSDR	SPRSPR	1,822	24	43,147	R	AC/AC	5C - Sunshine	81	84	86	\$173	576,389	SEAL CRACKS
SYLVIAN WY	END	CHERRY AV	SYLVIA	ENDCHE	248	17	6,533	R	AC/AC		81	84	86	\$26	575,548	SEAL CRACKS
TERRACE CT	SPRINGER RD S	END	TERRAC	SPREND	154	22	4,670	R	AC/AC		81	84	86	\$19	576,389	SEAL CRACKS
TRAVERSO CT	END	TRAVERSO AV	TRAVCT	ENDTRA	86	34	4,731	R	AC/AC	7C - Traverso	48	87	88	\$7	1,069,076	SEAL CRACKS
TRUMAN AV	OAK AV	CITY LIMIT (415' N/ OAK AV)	TRUMAN	OAKCIT	415	38	15,770	R	AC/AC		80	83	84	\$86	497,645	SEAL CRACKS
TWELVE ACRES DR	PINE LN	MEADOW LN	TWELVE	PINMEA	879	32	28,128	R	AC/AC	7G - Twelve Acres	79	78	80	\$227	650,482	SEAL CRACKS
VINEYARD DR	DEODARA DR	FOOTHILL EX	VINEDR	DEOFOO	730	36	26,280	R	AC/AC		76	81	83	\$168	466,992	SEAL CRACKS
WHITNEY ST	FIRST ST	SAN ANTONIO RD S	WHITNE	FIRSAN	778	31	24,118	R	AC/AC		83	80	82	\$164	623,270	SEAL CRACKS
WISTARIA CT	END	WISTARIA LN	WISTCT	ENDWIS	186	31	5,766	R	AC/AC	1A - Wistaria	74	79	81	\$42	447,184	SEAL CRACKS
YERBA SANTA AV	CHERRY AV	END	YERBAS	CHEEND	500	30	15,000	R	AC/AC		73	79	81	\$115	436,748	SEAL CRACKS
Treatment Total												\$13,519				
Year 2027 Area Total									4,158,205	Year 2027 Total			\$2,499,458			
Grand Total Section Area:									20,260,222	Grand Total			\$12,496,460			

** - Treatment from Project Selection

Scenarios - Sections Selected for Treatment

Interest: 2.00%

Inflation: 3.00%

Printed: 1/3/2023

Scenario: (1) Unconstrained Needs

Year	Budget	PM	Year	Budget	PM	Year	Budget	PM
2023	\$12,291,349	0%	2025	\$3,411,211	0%	2027	\$2,959,579	0%
2024	\$4,060,689	0%	2026	\$5,345,272	0%			

Year: 2023

Street Name	Begin Location	End Location	Street ID	Section ID	Length	Width	Area	FC	Surface Type	Area ID	Current PCI	Treatment		Cost	Rating	Treatment
												PCI Before	PCI After			
ACACIA AV	SHERWOOD AV	END	ACACIA	SHEEND	550	20	11,000	R	AC/AC		40	40	100	\$44,000	14,944	MILL & MEDIUM OVERLAY(2 IN.)
ANCORA CT	END	VIA MADEROS	ANCORA	ENDVIA	180	30	7,327	R	AC/AC	1B - Sierra Ventura	49	49	100	\$29,308	13,998	MILL & MEDIUM OVERLAY(2 IN.)
AVALON DR N	ALMOND AV	JARDIN DR	AVALON	ALMJAR	1,299	22	28,578	R	AC/AC		40	40	100	\$114,312	14,943	MILL & MEDIUM OVERLAY(2 IN.)
CAMELLIA WY	END	CAMELLIA WY	CAMELL	ENDCAM	87	36	3,132	R	AC/AC	5D - Camellia	48	48	100	\$12,528	14,156	MILL & MEDIUM OVERLAY(2 IN.)
CARVO CT	END	PORTLAND AV	CARVO	ENDPOR	378	24	11,208	R	AC		43	43	100	\$44,832	14,770	MILL & MEDIUM OVERLAY(2 IN.)
CASITA CT	CASITA WY	END	CASICT	CASEND	260	30	9,727	R	AC/AC		41	41	100	\$38,908	14,935	MILL & MEDIUM OVERLAY(2 IN.)
CLARK AV N	ALMOND AV	JARDIN DR	CLARKN	ALMJAR	1,282	30	38,460	R	AC/AC		49	49	100	\$153,840	14,046	MILL & MEDIUM OVERLAY(2 IN.)
CLARK AV S	CUESTA DR	EL MONTE AV N	CLARKS	CUEELM	2,720	27	73,440	R	AC/AC		48	48	100	\$293,760	14,244	MILL & MEDIUM OVERLAY(2 IN.)
DAMIAN WY	COVINGTON RD	END	DAMIAN	COVEND	492	24	14,257	R	AC		43	43	100	\$57,028	14,798	MILL & MEDIUM OVERLAY(2 IN.)
EDITH AV E	GORDON WY N	END	EDITHE	GOREND	1,656	31	50,840	R	AC/AC		49	49	100	\$203,360	14,125	MILL & MEDIUM OVERLAY(2 IN.)
FORMWAY CT	END	ALMOND AV	FORMWA	ENDALM	300	22	8,767	R	AC		40	40	100	\$35,068	15,016	MILL & MEDIUM OVERLAY(2 IN.)
GABILAN ST	CUESTA DR	LYELL ST	GABILA	CUELYE	532	29	15,428	R	AC/AC		44	44	100	\$61,712	14,536	MILL & MEDIUM OVERLAY(2 IN.)
GRANT PARK LN	HOLT AV	END	GRANLN	HOLEND	869	36	31,284	R	AC		48	48	100	\$125,136	14,266	MILL & MEDIUM OVERLAY(2 IN.)
HAWTHORNE AV	ELEANOR AV	EL MONTE AV S	HAWTAV	ELEELM	1,539	26	40,014	R	AC/AC		43	43	100	\$160,056	14,702	MILL & MEDIUM OVERLAY(2 IN.)
HAYMAN PL	COVINGTON RD	END	HAYMAN	COVEND	557	30	18,637	R	AC		47	47	100	\$74,548	14,434	MILL & MEDIUM OVERLAY(2 IN.)
JAY ST	CLARK AV N	EL MONTE AV N	JAY	CLAELM	1,426	25	35,650	R	AC/AC		40	40	100	\$142,600	15,002	MILL & MEDIUM OVERLAY(2 IN.)
LARNEL PL	END	GRANGER AV	LARNEL	ENDGRA	281	35	12,277	R	AC/AC		43	43	100	\$49,108	14,661	MILL & MEDIUM OVERLAY(2 IN.)
LAVER CT	ST JOSEPH AV	END	LAVER	STJEND	724	30	25,844	R	AC/AC		44	44	100	\$103,376	14,601	MILL & MEDIUM OVERLAY(2 IN.)
LOMA PRIETA CT	MIRAMONTE AV	END	LOMAPR	MIREND	145	40	7,579	R	AC/AC		44	44	100	\$30,316	14,599	MILL & MEDIUM OVERLAY(2 IN.)
LYELL ST	SAN ANTONIO RD S	END	LYELL	SANEND	1,894	28	54,170	R	AC/AC		47	47	100	\$216,680	14,262	MILL & MEDIUM OVERLAY(2 IN.)
OAKHURST AV	FREMONT AV	PORTLAND AV	OAKHUR	FREPOR	2,617	26	67,408	R	AC/AC		45	45	100	\$269,632	14,597	MILL & MEDIUM OVERLAY(2 IN.)

** - Treatment from Project Selection

Scenarios - Sections Selected for Treatment

Interest: 2.00%

Inflation: 3.00%

Printed: 1/3/2023

Scenario: (1) Unconstrained Needs

Year: 2023

Street Name	Begin Location	End Location	Street ID	Section ID	Length	Width	Area	FC	Surface Type	Area ID	Current PCI	Treatment		Cost	Rating	Treatment
												PCI Before	PCI After			
OAKLEY DR	DALEHURST AV	NEWCASTLE DR	OAKLEY	DALNEW	352	30	10,560	R	AC/AC		48	48	100	\$42,240	14,180	MILL & MEDIUM OVERLAY(2 IN.)
OTIS WY	END	MILLS AV	OTIS	ENDMIL	392	31	13,605	R	AC/AC	5A - Mills	41	41	100	\$54,420	14,863	MILL & MEDIUM OVERLAY(2 IN.)
PENNY WY	FALLEN LEAF LN	END	PENNY	FALEND	232	35	9,897	R	AC/AC		49	49	100	\$39,588	13,924	MILL & MEDIUM OVERLAY(2 IN.)
SANTA RITA CT	LOS ALTOS AV	END	SANTCT	LOSEND	446	30	13,380	R	AC/AC		42	42	100	\$53,520	14,856	MILL & MEDIUM OVERLAY(2 IN.)
SHELBY LN	END	CUESTA DR	SHELBY	ENDCUE	242	25	8,127	R	AC		42	42	100	\$32,508	14,876	MILL & MEDIUM OVERLAY(2 IN.)
SHERMAN ST	UNIVERSITY AV W	LINCOLN AV	SHERMA	UNILIN	685	25	17,125	R	AC/AC		49	49	100	\$68,500	14,033	MILL & MEDIUM OVERLAY(2 IN.)
SIERRA VENTURA DR	STONEHAVEN DR	VIA MADEROS	SIERRA	STOVIA	2,020	40	80,800	R	AC/AC	1B - Sierra Ventura	48	48	100	\$323,200	14,136	MILL & MEDIUM OVERLAY(2 IN.)
SOLANA DR	ALMOND AV	JARDIN DR	SOLANA	ALMJAR	1,281	22	28,182	R	AC/AC		44	44	100	\$112,728	14,582	MILL & MEDIUM OVERLAY(2 IN.)
SOLANA DR	END	ALMOND AV	SOLANA	ENDALM	982	27	27,803	R	AC/AC		40	40	100	\$111,212	15,002	MILL & MEDIUM OVERLAY(2 IN.)
SPRINGER TR	CLARK AV S	SPRINGER RD S	SPRITR	CLASPR	1,295	31	40,145	R	AC/AC		45	45	100	\$160,580	14,595	MILL & MEDIUM OVERLAY(2 IN.)
ST CHARLES CT	ST MATTHEW WY	END	STCHAR	STMEND	442	31	16,465	R	AC	1C - St. Matthews	44	44	100	\$65,860	14,721	MILL & MEDIUM OVERLAY(2 IN.)
STONEHAVEN DR	END	ST MATTHEW WY	STONEH	ENDSTM	1,816	38	69,008	R	AC/AC		49	49	100	\$276,032	13,998	MILL & MEDIUM OVERLAY(2 IN.)
TRAVERSO CT	END	TRAVERSO AV	TRAVCT	ENDTRA	86	34	4,731	R	AC/AC	7C - Traverso	48	48	100	\$18,924	14,053	MILL & MEDIUM OVERLAY(2 IN.)
VALENCIA DR	ALMOND AV	JARDIN DR	VALENC	ALMJAR	1,309	40	52,360	R	AC/AC	6E - Valencia	45	45	100	\$209,440	14,457	MILL & MEDIUM OVERLAY(2 IN.)
VERANO DR	ALMOND AV	JARDIN DR	VERANO	ALMJAR	1,282	24	30,768	R	AC/AC		48	48	100	\$123,072	14,161	MILL & MEDIUM OVERLAY(2 IN.)
YORKSHIRE DR	KENT DR	SCOTT LN	YORKSH	KENSCO	672	31	20,832	R	AC/AC		46	46	100	\$83,328	14,328	MILL & MEDIUM OVERLAY(2 IN.)
												Treatment Total		\$4,035,260		
SPRINGER RD S	FOOTHILL EX	BERRY AV	SPRINS	FOOBER	682	71	48,422	C	AC/AC		48	48	100	\$287,842	10,785	MILL AND DEEP OVERLAY(3 IN.)
												Treatment Total		\$287,842		
ALVARADO AV	SAN ANTONIO RD N	PANCHITA WY	ALVARA	SANPAN	1,640	21	34,440	R	AC/AC		64	64	74	\$57,400	8,217	RUBBERIZED CAPE SEAL
AMBER LN	END	UNIVERSITY AV E	AMBER	ENDUNI	263	30	9,817	R	AC/AC		66	66	76	\$16,362	8,347	RUBBERIZED CAPE SEAL
ARROWOOD CT	RIVERSIDE DR	END	ARROWO	RIVEND	196	36	11,086	R	AC/AC	4B - Riverside	70	70	79	\$18,477	11,445	RUBBERIZED CAPE SEAL
AVON WY	ECHO DR	END	AVON	ECHEND	128	25	4,674	R	AC/AC	4A - Echo	60	60	71	\$7,790	7,935	RUBBERIZED CAPE SEAL

** - Treatment from Project Selection

Scenarios - Sections Selected for Treatment

Interest: 2.00%

Inflation: 3.00%

Printed: 1/3/2023

Scenario: (1) Unconstrained Needs

Year: 2023

Street Name	Begin Location	End Location	Street ID	Section ID	Length	Width	Area	FC	Surface Type	Area ID	Current PCI	Treatment		Cost	Rating	Treatment
												PCI Before	PCI After			
BEN ROE DR	AUSTIN AV	FALLEN LEAF LN	BENROE	AUSFAL	2,379	35	83,265	R	AC/AC		61	61	72	\$138,775	8,000	RUBBERIZED CAPE SEAL
BLACK MOUNTAIN CT	END	THATCHER DR	BLACKM	ENDTHA	286	30	10,352	R	AC/AC	4G - Thatcher	66	66	76	\$17,253	8,347	RUBBERIZED CAPE SEAL
BRENTWOOD ST	END	BERRY AV	BRENST	ENDBER	642	37	23,754	R	AC/AC	4E - Brentwood	64	64	74	\$39,590	8,848	RUBBERIZED CAPE SEAL
BURKE RD	CITY LIMIT (300' W/ UNIVERSITY AV)	FOOTHILL EXPWY	BURKE	CITFOO	381	37	14,149	C	AC/AC		69	69	79	\$24,368	9,760	RUBBERIZED CAPE SEAL
CANDACE WY	CLAY DR	ALEXANDER WY	CANDAC	CLAALE	679	31	21,049	R	AC/AC		70	70	79	\$35,082	10,310	RUBBERIZED CAPE SEAL
CARRIAGE CT	ALMA CT	END	CARRIA	ALMEND	385	30	13,477	R	AC/AC	7H - Alma	67	67	76	\$22,462	10,073	RUBBERIZED CAPE SEAL
CHRISTINA DR	FALLEN LEAF LN	END	CHRIST	FALEND	936	33	33,398	R	AC/AC	2A - Christina	69	69	79	\$55,663	8,531	RUBBERIZED CAPE SEAL
CLARK CT	END	CLARKE AV S	CLARCT	ENDCLA	353	29	12,194	R	AC/AC		69	69	78	\$20,323	11,119	RUBBERIZED CAPE SEAL
CROOKED CREEK DR	WOODED GLEN DR	END	CROOKE	WOOEND	1,334	36	49,927	R	AC/AC		68	68	78	\$83,212	8,468	RUBBERIZED CAPE SEAL
CYNTHIA WY	FALLEN LEAF LN	END	CYNTHI	FALEND	286	30	10,507	R	AC/AC		67	67	77	\$17,512	8,421	RUBBERIZED CAPE SEAL
ECHO DR	COVINGTON RD	HARRINGTON AV	ECHO	COVHAR	883	29	25,607	R	AC/AC	4A - Echo	62	62	73	\$42,678	8,077	RUBBERIZED CAPE SEAL
EL SERENO CT	END	EL SERENO AV	ELSECT	ENDELS	168	25	5,539	R	AC/AC	2C - El Sereno	68	68	78	\$9,232	8,468	RUBBERIZED CAPE SEAL
EUGENIA WY	LOUISE LN	END	EUGENI	LOUEND	132	24	5,275	R	AC/AC		67	67	77	\$8,792	8,421	RUBBERIZED CAPE SEAL
FOOTHILL BL SB	280 SB OFF RAMP	CITY LIMITS	FOOTHI	280CIT	600	30	18,000	A	AC/AC		62	62	73	\$31,000	13,370	RUBBERIZED CAPE SEAL
GALLI CT	GORDON WY N	END	GALLCT	GOREND	195	32	8,107	R	AC/AC		68	68	78	\$13,512	8,467	RUBBERIZED CAPE SEAL
GORDON WY S	END	HAWTHORNE AV	GORDOS	ENDHAW	840	40	33,600	R	AC/AC		60	60	71	\$56,000	7,936	RUBBERIZED CAPE SEAL
HARRINGTON AV	CAMPBELL AV	PARMA WY	HARRAV	CAMPAR	806	27	21,762	R	AC/AC		61	61	72	\$36,270	8,000	RUBBERIZED CAPE SEAL
HIGGINS AV	EL MONTE AV N	ALMOND AV	HIGGIN	ELMALM	965	26	25,090	R	AC/AC		66	66	76	\$41,817	8,349	RUBBERIZED CAPE SEAL
HIGHLANDS CR	KENT DR	SCOTT LN	HIGHCR	KENSCO	1,118	30	33,540	R	AC/AC		68	68	78	\$55,900	8,468	RUBBERIZED CAPE SEAL
JONES LN	CRIST DR	FALLEN LEAF LN	JONES	CRIFAL	299	38	11,362	R	AC/AC		66	66	76	\$18,937	8,348	RUBBERIZED CAPE SEAL
JUAREZ AV	MORTON AV	RICHARDSON AV	JUAREZ	MORRIC	919	34	31,329	R	AC/AC		62	62	73	\$52,215	8,076	RUBBERIZED CAPE SEAL
KENSINGTON CR	FREMONT AV	END	KENSCR	FREEND	650	33	23,782	R	AC/AC		66	66	76	\$39,637	8,348	RUBBERIZED CAPE SEAL
KENT DR	ST JOSEPH AV	REGENT DR	KENT	STJREG	815	41	33,415	R	AC/AC		61	61	71	\$55,692	9,773	RUBBERIZED CAPE SEAL

** - Treatment from Project Selection

Scenarios - Sections Selected for Treatment

Interest: 2.00%

Inflation: 3.00%

Printed: 1/3/2023

Scenario: (1) Unconstrained Needs

Year: 2023

Street Name	Begin Location	End Location	Street ID	Section ID	Length	Width	Area	FC	Surface Type	Area ID	Treatment			Cost	Rating	Treatment
											Current PCI	PCI Before	PCI After			
KIRCHER CT	FALLEN LEAF LN	END	KIRCHE	FALEND	100	36	6,008	R	AC/AC		66	66	76	\$10,013	8,348	RUBBERIZED CAPE SEAL
LARKELLEN LN	END	RAVENSWOOD DR	LARKEL	ENDRAV	415	30	14,707	R	AC/AC		67	67	77	\$24,512	8,421	RUBBERIZED CAPE SEAL
LASSEN ST	GIFFIN RD	CUESTA RD	LASSEN	GIFCUE	600	25	15,000	R	AC/AC		69	69	79	\$25,000	8,531	RUBBERIZED CAPE SEAL
LOCKHAVEN DR	STONEHAVEN DR	HIGHLANDS CR	LOCKDR	STOHIG	869	31	26,939	R	AC/AC	1E - Lockhaven	61	61	71	\$44,898	9,773	RUBBERIZED CAPE SEAL
LONGDEN CR	END	ST JOSEPH AV	LONGDE	ENDSTJ	324	30	11,647	R	AC/AC		62	62	72	\$19,412	9,998	RUBBERIZED CAPE SEAL
LORAIN AV	END	MIRAMONTE AV	LORAIN	ENDMIR	694	22	15,268	R	AC/AC		62	62	73	\$25,447	8,987	RUBBERIZED CAPE SEAL
MARLBAROUGH AV	CANTERBURY WY	OAK AV	MARLAV	CANOAK	1,126	30	33,780	R	AC/AC	3G - Wessex	61	61	72	\$56,300	8,917	RUBBERIZED CAPE SEAL
MAYWOOD CT	RIVERSIDE DR	END	MAYWOO	RIVEND	108	73	7,884	R	AC/AC	4B - Riverside	65	65	74	\$13,140	9,993	RUBBERIZED CAPE SEAL
MIRAMONTE AV	EASTWOOD DR	END (Yardis Ct)	MIRAMO	EASEND	1,222	35	42,770	C	AC/AC		62	62	73	\$73,659	10,068	RUBBERIZED CAPE SEAL
MONTCLAIRE WY	EVA AV	GRANGER AV	MONTWY	EVAGRA	2,152	33	71,214	R	AC/AC	1F - Montclair	67	67	77	\$118,690	8,420	RUBBERIZED CAPE SEAL
NESTON WY	END	FARNDON AV	NESTON	ENDFAR	523	39	20,736	R	AC/AC		68	68	78	\$34,560	8,468	RUBBERIZED CAPE SEAL
OAK AV	HARWALT DR	END	OAKAV	HAREND	643	34	24,338	R	AC/AC		68	68	78	\$40,563	8,469	RUBBERIZED CAPE SEAL
ODELL WY	END	THATCHER DR	ODELL	ENDTHA	247	30	9,337	R	AC/AC	4G - Thatcher	69	69	79	\$15,562	8,530	RUBBERIZED CAPE SEAL
RAVENSWOOD DR	BROOKMILL RD	OAK AV	RAVENS	BROOAK	1,096	39	42,744	R	AC/AC		64	64	74	\$71,240	8,219	RUBBERIZED CAPE SEAL
RICHARDSON AV	KENSINGTON AV	GRANT RD	RICHAR	KENGRA	1,366	26	35,516	R	AC/AC		63	63	74	\$59,193	8,133	RUBBERIZED CAPE SEAL
ROSEMONT CT	ROSEMONT AV	END	ROSECT	ROSEND	121	30	6,428	R	AC/AC	3C - Rosemont	62	62	73	\$10,713	8,077	RUBBERIZED CAPE SEAL
RUNNYMEAD DR	PORTLAND AV	SUFFOLK WY	RUNNDR	PORSUF	875	30	26,250	R	AC/AC	3A - Runnymead	69	69	78	\$43,750	10,481	RUBBERIZED CAPE SEAL
SIOUX LN	END	ANGELA DR	SIOUX	ENDANG	112	24	4,795	R	AC/AC	6H - Angela	65	65	74	\$7,992	10,345	RUBBERIZED CAPE SEAL
SUFFOLK CT	END	SUFFOLK WY	SUFFCT	ENDSUF	145	24	5,587	R	AC/AC	3A - Runnymead	65	65	74	\$9,312	9,418	RUBBERIZED CAPE SEAL
SUNRISE CT	END	PORTLAND AV	SUNRIS	ENDPOR	387	33	14,460	R	AC/AC		69	69	79	\$24,100	8,531	RUBBERIZED CAPE SEAL
THIRD ST	MAIN ST	STATE ST	THIRD	MAISTA	357	26	9,282	R	AC/AC		68	68	77	\$15,470	10,507	RUBBERIZED CAPE SEAL
TIPTOE LN	END	HAVENHURST DR	TIPTOE	ENDHAV	414	30	14,677	R	AC/AC		69	69	79	\$24,462	8,531	RUBBERIZED CAPE SEAL
TORWOOD LN	PINE LN	END (Meadow Ln)	TORWLN	PINEND	795	30	23,850	R	AC/AC	7F - Heather	62	62	73	\$39,750	8,590	RUBBERIZED CAPE SEAL

** - Treatment from Project Selection

Scenarios - Sections Selected for Treatment

Interest: 2.00%

Inflation: 3.00%

Printed: 1/3/2023

Scenario: (1) Unconstrained Needs

Year: 2023

Street Name	Begin Location	End Location	Street ID	Section ID	Length	Width	Area	FC	Surface Type	Area ID	Current PCI	Treatment		Cost	Rating	Treatment		
												PCI Before	PCI After					
VIA HUERTA	SIERRA VENTURA DR	SIERRA VENTURA DR	VIAHUE	SIESIE	1,475	30	44,250	R	AC/AC	1B - Sierra Ventura	68	68	77	\$73,750	10,807	RUBBERIZED CAPE SEAL		
VIA MADEROS	END	VIA HUERTA	VIAMAD	ENDVIA	792	30	25,687	R	AC/AC	1B - Sierra Ventura	60	60	71	\$42,812	9,107	RUBBERIZED CAPE SEAL		
WAVERLY LN	END	HAWTHORNE AV	WAVERL	ENDHAW	359	31	13,026	R	AC/AC		65	65	75	\$21,710	8,279	RUBBERIZED CAPE SEAL		
WENRICK CT	END	MORTON AV	WENRIC	ENDMOR	289	25	9,302	R	AC/AC		60	60	71	\$15,503	7,935	RUBBERIZED CAPE SEAL		
YORKSHIRE DR	HIGHLANDS CR	KENT DR	YORKSH	HIGKEN	739	30	22,170	R	AC/AC		65	65	75	\$36,950	8,277	RUBBERIZED CAPE SEAL		
												Treatment Total		\$2,014,411				
CUESTA DR	GABILAN ST	EL MONTE AV S	CUESTA	GABELM	794	35	27,790	C	AC		80	80	88	\$20,071	20,172	MICROSURFACING		
CUESTA DR	SAN ANTONIO RD S	TYNDALL ST	CUESTA	SANTYN	308	36	11,088	C	AC/AC		74	74	83	\$8,008	23,865	MICROSURFACING		
CUESTA DR	TYNDALL ST	GABILAN ST	CUESTA	TYNGAB	681	26	17,706	C	AC/AC		85	85	92	\$12,788	16,058	MICROSURFACING		
GRANT RD	FARNDON AV	HOMESTEAD RD	GRANRD	FARHOM	963	33	31,779	C	AC/AC		78	78	86	\$22,952	23,193	MICROSURFACING		
GRANT RD	GRANT RD	NEWCASTLE DR	GRANRD	GRANNEW	1,937	34	65,858	C	AC/AC		77	77	85	\$47,564	23,403	MICROSURFACING		
GRANT RD	NEWCASTLE DR	FARNDON AV	GRANRD	NEWFAR	1,174	38	44,612	C	AC/AC		82	82	90	\$32,220	20,006	MICROSURFACING		
HOMESTEAD RD	FOOTHILL EXP	END (Mid of Ste'ns Crk Bridge)	HOMEST	FOOEND	1,812	52	57,824	A	AC/AC		76	76	85	\$41,762	33,933	MICROSURFACING		
LOS ALTOS AV	EDITH AV W	YERBA SANTA AV	LOSAAV	EDIYER	2,739	36	98,130	C	AC/AC		74	74	83	\$70,872	23,865	MICROSURFACING		
MIRAMONTE AV	PORTLAND AV	EASTWOOD DR	MIRAMO	POREAS	1,197	35	41,895	C	AC/AC		75	75	84	\$30,258	23,989	MICROSURFACING		
PORTLAND AV	MIRAMONTE AV	GRANT RD	PORTLA	MIRGRA	2,760	32	88,320	C	AC/AC		87	87	93	\$63,787	12,409	MICROSURFACING		
SAN ANTONIO RD N	EDITH AV W	ALMOND AV	SANANN	EDIALM	1,319	60	79,140	A	AC/AC		84	84	91	\$57,157	25,196	MICROSURFACING		
ST JOSEPH AV	ST MATTHEW WY	FOOTHILL EX	STJOAV	STMFOO	1,364	40	54,560	C	AC/AC		84	84	91	\$39,404	17,430	MICROSURFACING		
												Treatment Total		\$446,840				
ALFORD AV	CHURTON AV	MORTON AV	ALFORD	CHUMOR	2,347	39	91,533	R	AC/AC		65	65	75	\$172,896	7,304	RUBBERIZED CAPE SEAL w/DIGOUTS		
ALMA CT	YERBA SANTA AV	SAN ANTONIO RD N	ALMA	YERSAN	1,578	30	47,340	R	AC/AC	7H - Alma	63	63	74	\$89,420	8,242	RUBBERIZED CAPE SEAL w/DIGOUTS		
ALTAMEAD DR	CARMEL TR	LAMMY PL	ALTAME	CARLAM	716	40	28,640	R	AC/AC		64	65	74	\$54,098	7,962	RUBBERIZED CAPE SEAL w/DIGOUTS		
ALTAMEAD DR	LAMMY PL	GRANT RD	ALTAME	LAMGRA	621	37	22,977	R	AC/AC		69	69	78	\$43,401	8,843	RUBBERIZED CAPE SEAL w/DIGOUTS		
ALVARADO AV	PANCHITA WY	CASITA WY	ALVARA	PANCAS	923	35	32,305	R	AC/AC		68	68	77	\$61,021	9,134	RUBBERIZED CAPE SEAL w/DIGOUTS		
ANGELA CT	GORDON WY N	END	ANGECT	GOREND	194	32	8,075	R	AC/AC		61	61	72	\$15,253	7,058	RUBBERIZED CAPE SEAL w/DIGOUTS		
AUSTIN AV	HOLLIDALE CT	MORTON AV	AUSTIN	HOLMOR	632	41	25,912	R	AC/AC		65	65	75	\$48,945	7,304	RUBBERIZED CAPE SEAL w/DIGOUTS		
BENVENUE AV	EL MONTE AVS	CLARK AV S	BENVEN	ELMCLA	1,636	23	37,628	R	AC/AC		65	65	74	\$71,075	8,818	RUBBERIZED CAPE SEAL w/DIGOUTS		

** - Treatment from Project Selection

Scenarios - Sections Selected for Treatment

Interest: 2.00%

Inflation: 3.00%

Printed: 1/3/2023

Scenario: (1) Unconstrained Needs

Year: 2023

Street Name	Begin Location	End Location	Street ID	Section ID	Length	Width	Area	FC	Surface Type	Area ID	Current PCI	Treatment		Cost	Rating	Treatment
												PCI Before	PCI After			
CASITA WY	JARDIN DR	ALVARADO AV	CASIWY	JARALV	851	38	32,338	R	AC/AC		62	62	72	\$61,083	8,948	RUBBERIZED CAPE SEAL w/DIGOUTS
CECELIA CT	END	CECELIA WY	CECECT	ENDCEC	222	34	9,355	R	AC/AC	6C - Cecelia	69	69	79	\$17,671	7,526	RUBBERIZED CAPE SEAL w/DIGOUTS
CECELIA WY	CASITA WY	END	CECEWY	CASEND	401	34	13,634	R	AC/AC	6C - Cecelia	64	64	74	\$25,753	7,251	RUBBERIZED CAPE SEAL w/DIGOUTS
CHERRY AV	END	PINE LN	CHERRY	ENDPIN	2,500	22	55,000	R	AC/AC		61	61	72	\$103,889	7,057	RUBBERIZED CAPE SEAL w/DIGOUTS
CHURTON AV	NESTON WY	FARNDON AV	CHURTO	NESFAR	1,299	39	50,661	R	AC/AC		68	68	78	\$95,693	7,472	RUBBERIZED CAPE SEAL w/DIGOUTS
CORAL CT	END	SPRINGER RD N	CORAL	ENDSPR	362	30	13,472	R	AC/AC		66	66	75	\$25,447	9,460	RUBBERIZED CAPE SEAL w/DIGOUTS
DALLAS CT	END	FREMONT AV	DALLAS	ENDFRE	404	35	15,485	R	AC/AC		67	67	77	\$29,249	7,430	RUBBERIZED CAPE SEAL w/DIGOUTS
DOLORES AV	FREMONT AV	MIRAMONTE AV	DOLORE	FREMIR	561	22	12,342	C	AC/AC		63	63	73	\$24,684	8,945	RUBBERIZED CAPE SEAL w/DIGOUTS
EDITH AV W	CITY LIMIT (58' W/ CYPRESS DR)	FOOTHILL EXPWY	EDITHW	CITFOO	612	35	21,420	C	AC/AC		63	63	73	\$42,840	7,790	RUBBERIZED CAPE SEAL w/DIGOUTS
FRANCES DR	ELEANOR AV	GORDON WY S	FRANCE	ELEGOR	651	20	13,020	R	AC/AC		62	62	73	\$24,593	7,127	RUBBERIZED CAPE SEAL w/DIGOUTS
FREMONT AV	COVINGTON RD	BELLEVUE CT	FREMOM	COVBEL	1,671	33	55,143	R	AC/AC		68	68	77	\$104,159	9,530	RUBBERIZED CAPE SEAL w/DIGOUTS
HIGHLAND VIEW CT	EVA AV	END	HIGHCT	EVAEND	392	32	14,111	R	AC/AC		65	65	75	\$26,654	7,303	RUBBERIZED CAPE SEAL w/DIGOUTS
HOLT AV	NEWCASTLE DR	ALFORD WY	HOLT	NEWALF	849	41	34,809	R	AC/AC		69	69	79	\$65,750	7,527	RUBBERIZED CAPE SEAL w/DIGOUTS
JUAREZ AV	AUSTIN AV	MORTON AV	JUAREZ	AUSMOR	779	33	25,707	R	AC/AC		63	63	74	\$48,558	7,176	RUBBERIZED CAPE SEAL w/DIGOUTS
KENSINGTON AV	MIGUEL AV	FREMONT AV	KENSAV	MIGFRE	839	26	21,814	R	AC/AC		62	62	73	\$41,204	7,126	RUBBERIZED CAPE SEAL w/DIGOUTS
KENT DR	REGENT DR	ANDOVER WY	KENT	REGAND	249	40	9,960	R	AC/AC		65	65	75	\$18,813	7,303	RUBBERIZED CAPE SEAL w/DIGOUTS
KINGSTON CT	TRUMAN AV	END	KINGST	TRUEND	150	32	7,229	R	AC/AC		66	66	76	\$13,655	7,366	RUBBERIZED CAPE SEAL w/DIGOUTS
LAMMY PL	END	ALTAMEAD DR	LAMMY	ENDALT	701	30	29,535	R	AC/AC		66	66	76	\$55,788	7,366	RUBBERIZED CAPE SEAL w/DIGOUTS
LANGTON AV	LAURELES DR	LOS ALTOS AV	LANGTO	LAULOS	649	29	18,677	R	AC/AC	7A - Laureles	67	67	77	\$35,279	7,427	RUBBERIZED CAPE SEAL w/DIGOUTS
LANTIS LN	FALLEN LEAF LN	END	LANTIS	FALEND	576	38	25,395	R	AC/AC		68	68	78	\$47,968	7,472	RUBBERIZED CAPE SEAL w/DIGOUTS
LASSEN ST	CUESTA DR	LYELL ST	LASSEN	CUELYE	533	24	12,792	R	AC/AC		68	68	77	\$24,163	9,890	RUBBERIZED CAPE SEAL w/DIGOUTS
LINCOLN AV	SHERMAN ST	END (Orange Ave)	LINCOL	SHEEND	1,950	25	46,800	R	AC/AC		62	62	73	\$88,400	7,123	RUBBERIZED CAPE SEAL w/DIGOUTS
LOCKHAVEN CT	END	LOCKHAVEN DR	LOCKCT	ENDLOC	189	30	7,597	R	AC/AC	1E - Lockhaven	61	61	71	\$14,350	8,623	RUBBERIZED CAPE SEAL w/DIGOUTS

** - Treatment from Project Selection

Scenarios - Sections Selected for Treatment

Interest: 2.00%

Inflation: 3.00%

Printed: 1/3/2023

Scenario: (1) Unconstrained Needs

Year: 2023

Street Name	Begin Location	End Location	Street ID	Section ID	Length	Width	Area	FC	Surface Type	Area ID	Current PCI	Treatment		Cost	Rating	Treatment
												PCI Before	PCI After			
LUNADA DR	LAURELES DR	LOS ALTOS AV	LUNADR	LAULOS	667	30	20,010	R	AC/AC	7A - Laureles	65	65	75	\$37,797	7,301	RUBBERIZED CAPE SEAL w/DIGOUTS
MADONNA WY	END	UNIVERSITY AV S	MADONN	ENDUNI	1,537	24	39,337	R	AC/AC		64	65	74	\$74,303	8,443	RUBBERIZED CAPE SEAL w/DIGOUTS
MERCEDES AV	LOUCKS AV	END	MERCED	LOUEND	573	24	15,859	R	AC/AC		66	66	76	\$29,956	7,364	RUBBERIZED CAPE SEAL w/DIGOUTS
MIRAMONTE AV	FREMONT AV	LORAIN AV	MIRAMO	FRELOR	913	44	40,172	C	AC/AC		68	68	78	\$80,344	10,428	RUBBERIZED CAPE SEAL w/DIGOUTS
MONTEBELLO OAKS CT	FREMONT AV	END	MONTEB	FREEND	414	22	12,385	R	AC		67	67	77	\$23,394	6,857	RUBBERIZED CAPE SEAL w/DIGOUTS
MUNDELL WY	END	LOS ALTOS AV	MUNDEL	ENDLOS	925	23	21,275	R	AC/AC		63	63	74	\$40,186	8,593	RUBBERIZED CAPE SEAL w/DIGOUTS
OXFORD DR	KENT DR	HIGHLANDS CR	OXFORD	KENHIG	972	30	29,160	R	AC/AC		63	63	73	\$55,080	9,032	RUBBERIZED CAPE SEAL w/DIGOUTS
PACO DR	EL MONTE AV S	CLARKE AV S	PACO	ELMCLA	1,258	23	28,934	R	AC/AC		64	64	74	\$54,653	8,602	RUBBERIZED CAPE SEAL w/DIGOUTS
PALM AV	LINCOLN AV	WASHINGTON ST	PALM	LINWAS	1,640	30	49,200	R	AC/AC		65	65	75	\$92,933	7,301	RUBBERIZED CAPE SEAL w/DIGOUTS
PARSONS WY	SAN ANTONIO RD N	END	PARSON	SANEND	225	25	7,702	R	AC		66	66	76	\$14,548	6,802	RUBBERIZED CAPE SEAL w/DIGOUTS
PATRICK WY	LOS ALTOS AV	PINE LN	PATRIC	LOSPIN	1,524	31	47,244	R	AC/AC		68	68	77	\$89,239	9,529	RUBBERIZED CAPE SEAL w/DIGOUTS
PENINSULAR CT	JOLLY CT	END	PENICT	JOLEND	320	24	9,471	R	AC/AC		62	62	73	\$17,890	7,126	RUBBERIZED CAPE SEAL w/DIGOUTS
PINE LN	LOS ALTOS AV	SAN ANTONIO RD N.	PINE	LOSSAN	1,853	32	55,512	R	AC/AC		66	66	75	\$104,856	9,261	RUBBERIZED CAPE SEAL w/DIGOUTS
PLEASANT WY	PORTOLA AV W	PASA ROBLES AV	PLEASA	PORPAS	541	24	12,984	R	AC/AC		64	64	74	\$24,525	7,250	RUBBERIZED CAPE SEAL w/DIGOUTS
RAY AV	LOUCKS AV	END	RAY	LOUEND	560	27	15,120	R	AC		60	60	71	\$28,560	6,410	RUBBERIZED CAPE SEAL w/DIGOUTS
RICHELIEU CT	VALENCIA DR	END	RICHEL	VALEND	95	24	4,387	R	AC/AC	6E - Valencia	63	63	73	\$8,287	8,952	RUBBERIZED CAPE SEAL w/DIGOUTS
ROSEMONT AV	ROSEMONT CT	OAKHURST AV	ROSEAV	ROSOAK	485	21	10,185	R	AC/AC	3C - Rosemont	69	69	79	\$19,238	7,527	RUBBERIZED CAPE SEAL w/DIGOUTS
SECOND ST	LYELL ST	MAIN ST	SECOND	SANMAI	1,145	25	28,625	R	AC/AC		67	67	76	\$54,069	9,023	RUBBERIZED CAPE SEAL w/DIGOUTS
SILVIA CT	HAWTHORNE AV	END	SILVCT	HAWEND	406	30	14,107	R	AC/AC		60	60	71	\$26,647	7,002	RUBBERIZED CAPE SEAL w/DIGOUTS
SPRINGER RD S	CUESTA DR	CORAL CT	SPRINS	CUECOR	2,909	48	139,632	C	AC/AC		62	62	73	\$279,264	7,692	RUBBERIZED CAPE SEAL w/DIGOUTS
ST ANTHONY CT	ST MATTHEW WY	END	STANTH	STMEND	494	30	16,747	R	AC	1C - St. Matthews	64	64	74	\$31,633	6,672	RUBBERIZED CAPE SEAL w/DIGOUTS
STARLITE LN	END	UNIVERSITY AV E	STARLI	ENDUNI	364	30	12,847	R	AC/AC		60	60	71	\$24,267	8,551	RUBBERIZED CAPE SEAL w/DIGOUTS
STATE ST	FIRST ST	MAIN ST	STATE	FIRMAI	1,130	35	39,550	C	AC/PCC		65	65	75	\$79,100	9,564	RUBBERIZED CAPE SEAL w/DIGOUTS

** - Treatment from Project Selection

Scenarios - Sections Selected for Treatment

Interest: 2.00%

Inflation: 3.00%

Printed: 1/3/2023

Scenario: (1) Unconstrained Needs

Year: 2023

Street Name	Begin Location	End Location	Street ID	Section ID	Length	Width	Area	FC	Surface Type	Area ID	Treatment			Cost	Rating	Treatment	
											Current PCI	PCI Before	PCI After				
SUNKIST LN	EDITH AV E	ALMOND AV	SUNKLN	EDIALM	1,352	30	40,560	R	AC/AC		60	60	71	\$76,613	6,999	RUBBERIZED CAPE SEAL w/DIGOUTS	
THATCHER CT	THATCHER DR	END	THACT	THAEND	78	33	4,259	R	AC/AC	4G - Thatcher	69	69	79	\$8,045	7,526	RUBBERIZED CAPE SEAL w/DIGOUTS	
THIRD ST	WHITNEY ST	MAIN ST	THIRD	SANMAI	670	27	18,090	R	AC/AC		60	60	71	\$34,170	6,999	RUBBERIZED CAPE SEAL w/DIGOUTS	
TORWOOD LN	RAQUEL LN	PINE LN	TORWLN	RAQPIN	1,157	38	43,966	R	AC/AC	7I - Torwood	68	68	77	\$83,047	9,529	RUBBERIZED CAPE SEAL w/DIGOUTS	
TRUMAN AV	FREMONT AV	OAK AV	TRUMAN	FREOAK	1,696	38	64,448	R	AC/AC		66	66	76	\$121,735	7,366	RUBBERIZED CAPE SEAL w/DIGOUTS	
UNIVERSITY AV E	EL MONTE AV S	ANITA AV	UNIVEE	ELMANI	2,420	40	96,800	R	AC/AC		65	65	74	\$182,844	9,389	RUBBERIZED CAPE SEAL w/DIGOUTS	
UNIVERSITY AV W	SHERIDAN ST	EL MONTE AV S	UNIVEW	SHEELM	1,862	27	51,050	R	AC/AC		64	64	74	\$96,428	7,250	RUBBERIZED CAPE SEAL w/DIGOUTS	
UNIVERSITY TR	END	UNIVERSITY AV W	UNIVTR	ENDUNI	134	29	5,537	R	AC/AC		67	67	77	\$10,459	7,428	RUBBERIZED CAPE SEAL w/DIGOUTS	
VALENCIA DR	SEVILLA DR	ARBUELO WY	VALENC	SEVARB	772	40	30,880	R	AC/AC		61	61	72	\$58,329	7,863	RUBBERIZED CAPE SEAL w/DIGOUTS	
VIA DEL POZO	N END	S END	VIADEL	ENDEND	419	24	14,296	R	AC/AC	7B - Margarita	64	64	74	\$27,004	8,895	RUBBERIZED CAPE SEAL w/DIGOUTS	
VIOLA PL	EL MONTE AV S	END	VIOLA	ELMEND	344	30	12,247	R	AC/AC		66	66	76	\$23,133	7,365	RUBBERIZED CAPE SEAL w/DIGOUTS	
YERBA BUENA AV	CHERRY AV	SAN ANTONIO RD N	YERBAV	CHESAN	900	27	24,300	R	AC/AC		62	62	73	\$45,900	8,050	RUBBERIZED CAPE SEAL w/DIGOUTS	
YERBA BUENA AV	END (Blue Oak Ln)	LOS ALTOS AV	YERBAV	ENDLOS	1,198	27	32,346	R	AC/AC		64	64	74	\$61,098	7,250	RUBBERIZED CAPE SEAL w/DIGOUTS	
Treatment Total												\$3,711,325					
ALBA CT	LOS ALTOS AV	END	ALBA	LOSEND	153	30	6,517	R	AC/AC		77	77	86	\$3,621	25,410	SLURRY SEAL	
ALEXANDER WY	CLAY DR	FALLEN LEAF LN	ALEXWY	CLAFAL	929	31	28,799	R	AC/AC		83	83	90	\$15,999	22,363	SLURRY SEAL	
ALVINA CT	BERRY AV	END	ALVINA	BEREND	440	24	12,667	R	AC/AC		79	79	86	\$7,037	25,017	SLURRY SEAL	
AMADOR AV	SAN LUIS AV	BENVENUE AV	AMADOR	SANBEN	272	18	4,896	R	AC/AC		77	77	85	\$2,720	25,659	SLURRY SEAL	
ANDERSON DR	END	ROSITA AV	ANDERS	ENDROS	511	38	22,122	R	AC/AC		76	76	84	\$12,290	25,812	SLURRY SEAL	
ANNETTE LN	END	HOLT AV	ANNETT	ENDHOL	982	31	30,442	R	AC/AC		76	76	84	\$16,912	25,812	SLURRY SEAL	
ASHBY LN	KINGSWOOD WY	TEMPLEBAR WY	ASHBY	KINTEM	240	30	7,200	R	AC/AC	7E - Kingswood	82	82	90	\$4,000	22,391	SLURRY SEAL	
ASPEN DRIVE	ARBORETUM DR	BEACHWOOD LANE	ASPNDR	ARBBEA	695	33	22,935	R	AC		78	78	86	\$12,742	23,412	SLURRY SEAL	
AURA CT	AURA WY	END	AURACT	AUREND	325	27	9,525	R	AC/AC		76	76	84	\$5,292	25,811	SLURRY SEAL	
BEACHWOOD LANE	DEODARA DRIVE	END	BEACH	DEOEND	1,470	30	44,100	R	AC		84	84	91	\$24,500	18,832	SLURRY SEAL	
BENDIGO DR	GREEN OAK LN	NIGHTINGALE CT	BENDIG	GRENIG	245	30	7,350	R	AC	2B - Green Oak	87	87	93	\$4,083	14,447	SLURRY SEAL	
BIARRITZ CR	VALENCIA DR	END	BIARRI	VALEND	175	27	4,699	R	AC/AC	6E - Valencia	88	88	94	\$2,611	13,797	SLURRY SEAL	
BLINN CT	END	SPRINGER RD N	BLINN	ENDSPR	165	24	6,067	R	AC		73	73	82	\$3,371	24,179	SLURRY SEAL	
BRIDGTON CT	MT HAMILTON AV	END	BRIDGT	MTHEND	425	30	15,548	R	AC		74	74	83	\$8,638	24,120	SLURRY SEAL	

** - Treatment from Project Selection

Scenarios - Sections Selected for Treatment

Interest: 2.00%

Inflation: 3.00%

Printed: 1/3/2023

Scenario: (1) Unconstrained Needs

Year: 2023

Street Name	Begin Location	End Location	Street ID	Section ID	Length	Width	Area	FC	Surface Type	Area ID	Treatment			Cost	Rating	Treatment
											Current PCI	PCI Before	PCI After			
CAPISTRANO WY	END	ST JOSEPH AV	CAPIST	ENDSTJ	318	36	12,766	R	AC/AC		78	78	86	\$7,092	25,404	SLURRY SEAL
CASTILLEJA CT	COVINGTON RD	END	CASTIL	COVEND	165	24	6,067	R	AC/AC		81	81	89	\$3,371	19,992	SLURRY SEAL
CATALINA WY	CATALINA CT	JORDAN AV	CATAWY	CATJOR	551	20	11,020	R	AC/AC		79	79	87	\$6,122	24,603	SLURRY SEAL
CEDAR PL	REDWOOD DR	DEODARA DR	CEDAR	REDDEO	1,078	31	33,418	R	AC/AC		84	84	91	\$18,566	20,148	SLURRY SEAL
CHAMISAL AV	ALTA VISTA AV	LOS ALTOS AV	CHAMIS	ALTLOS	529	33	17,457	R	AC/AC		76	76	85	\$9,698	25,671	SLURRY SEAL
CHATEAU DR	DIOR TERR	STUART CT	CHATEA	ENDSTU	522	30	15,660	R	AC/AC	6E - Valencia	88	88	94	\$8,700	13,797	SLURRY SEAL
CHESTER CR	SAN ANTONIO RD N	SAN ANTONIO RD N	CHESTE	SANSAN	990	25	24,750	R	AC/AC		84	84	91	\$13,750	20,184	SLURRY SEAL
CIELITO DR	EDITH AV E	ANGELA DR	CIELIT	EDIANG	652	32	20,864	R	AC/AC		87	87	93	\$11,591	15,608	SLURRY SEAL
CLAY DR	FALLEN LEAF LN	CANDACE WY	CLAY	FALCAN	1,356	31	42,036	R	AC/AC		84	84	91	\$23,353	21,521	SLURRY SEAL
COLLEEN DR	NEWCASTLE DR	HOLLIDALE CT	COLLEE	NEWHOL	1,755	30	52,650	R	AC/AC		86	86	93	\$29,250	17,282	SLURRY SEAL
CORONADO AV	END	CHERRY AV	CORONA	ENDCHE	545	30	18,277	R	AC/AC		87	87	93	\$10,154	15,625	SLURRY SEAL
CREEDEN WY	ALICIA WY	CITY LIMIT (117' E/ ALICIA WY)	CREEDE	ALICIT	117	28	3,276	R	AC/AC	6D - Alicia	88	88	94	\$1,820	13,803	SLURRY SEAL
CYPRESS CT	END	CYPRESS DR	CYPRCT	ENDCYP	291	24	9,091	R	AC/AC		89	89	95	\$5,051	12,000	SLURRY SEAL
DARTMOUTH LN	RUNNYMEAD DR	BUCKINGHAM DR	DARTMO	RUNBUC	1,161	30	34,830	R	AC/AC	3A - Runnymead	84	84	91	\$19,350	21,367	SLURRY SEAL
DAUPHINE PL	VALENCIA DR	END	DAUPHI	VALEND	200	26	5,288	R	AC/AC	6E - Valencia	74	74	83	\$2,938	25,913	SLURRY SEAL
DEL CENTRO WY	END	ROSITA WY	DELCEN	ENDROS	265	39	11,992	R	AC/AC		74	74	82	\$6,662	25,935	SLURRY SEAL
DEODARA DR	CEDAR PL	VINEYARD DR	DEODAR	CEDVIN	1,180	36	42,480	R	AC/AC		84	84	91	\$23,600	20,169	SLURRY SEAL
DEODARA DR	END	CEDAR PL	DEODAR	ENDCED	333	34	11,322	R	AC/AC		86	86	93	\$6,290	17,314	SLURRY SEAL
DEODARA DR	ST JOSEPH AV	360' S/ WIMBLEDON PL. (TENNIS COURT)	DEODAR	STJTEN	1,404	40	56,160	R	AC/AC	1D - Deodora	74	74	83	\$31,200	25,913	SLURRY SEAL
DEODARA DR	360' S/ WIMBLEDON PL (TENNIS COURT)	BEACHWOOD LN	DEODAR	TENBEA	1,600	29	46,400	R	AC/AC		85	85	92	\$25,778	18,807	SLURRY SEAL
DEODARA DR	VINEYARD DR	BEECHWOOD LN	DEODAR	VINBEE	1,145	37	42,365	R	AC/AC		82	82	90	\$23,536	22,383	SLURRY SEAL
DIOR TR	CHATEAU DR	VALENCIA DR	DIOR	CHAVAL	516	30	15,480	R	AC/AC	6E - Valencia	77	77	86	\$8,600	25,408	SLURRY SEAL
EL SERENO AV	HOMESTEAD	CRIST DR	ELSEAV	GRACRI	1,087	30	32,610	R	AC/AC	2C - El Sereno	81	81	88	\$18,117	23,981	SLURRY SEAL
ESTRELLITA WY	END	LUNADA DR	ESTREL	ENDLUN	279	24	8,803	R	AC/AC	7A - Laureles	75	75	84	\$4,891	25,816	SLURRY SEAL
EUREKA CT	END	EUREKA AV	EURECT	ENDEUR	91	33	4,542	R	AC/AC	3B - Eureka	73	74	82	\$2,523	25,935	SLURRY SEAL
FALLEN LEAF LN	FREMONT AV	HAVENHURST DR	FALLEN	FREHAV	925	40	37,000	R	AC/AC		75	75	83	\$20,556	25,912	SLURRY SEAL
FALLEN LEAF LN	HAVENHURST DR	RAVENSWOOD DR	FALLEN	HAVRAV	1,347	40	53,880	R	AC/AC		82	82	89	\$29,933	23,260	SLURRY SEAL
FALLEN LEAF LN	JONES LN	MORTON AV	FALLEN	JONMOR	2,235	38	84,930	R	AC/AC		84	84	91	\$47,183	21,375	SLURRY SEAL
FALLEN LEAF LN	MORTON AV	FREMONT AV	FALLEN	MORFRE	1,471	40	58,840	R	AC/AC		84	84	91	\$32,689	21,375	SLURRY SEAL
FALLEN LEAF LN	VICTORIA CT	JONES LN	FALLEN	VICJON	283	40	11,320	R	AC/AC		76	76	84	\$6,289	25,812	SLURRY SEAL
FARNDON AV	CRIST DR	MORTON WY	FARNDON	CRIMOR	1,797	39	70,083	R	AC/AC		76	76	84	\$38,935	25,812	SLURRY SEAL

** - Treatment from Project Selection

Scenarios - Sections Selected for Treatment

Interest: 2.00%

Inflation: 3.00%

Printed: 1/3/2023

Scenario: (1) Unconstrained Needs

Year: 2023

Street Name	Begin Location	End Location	Street ID	Section ID	Length	Width	Area	FC	Surface Type	Area ID	Treatment			Cost	Rating	Treatment
											Current PCI	PCI Before	PCI After			
FARDON AV	GRANT RD	CRIST DR	FARND0	GRACRI	1,423	38	54,074	R	AC/AC		76	76	84	\$30,041	25,812	SLURRY SEAL
FIR LANE	W END	E END	FIRLN	ENDEND	620	30	18,600	R	AC		75	75	84	\$10,333	24,093	SLURRY SEAL
FONTAINBLEAU TR	END	VALENCIA DR	FONTAI	ENDVAL	168	24	6,139	R	AC/AC	6E - Valencia	86	86	93	\$3,411	17,314	SLURRY SEAL
GORDON WY N	EDITH AV E	ALMOND AV	GORDON	EDIALM	1,286	32	40,732	R	AC/AC		84	84	91	\$22,629	21,361	SLURRY SEAL
GORDON WY S	HAWTHORNE AV	HILLVIEW AV	GORDOS	HAWHIL	663	25	16,575	R	AC/AC		80	80	87	\$9,208	24,583	SLURRY SEAL
GREEN OAK LN	END	GRANT RD	GREENO	ENDGRA	747	30	23,624	R	AC	2B - Green Oak	86	86	93	\$13,124	16,049	SLURRY SEAL
HACIENDA CT	END	HACIENDA WY	HACICT	ENDHAC	115	24	4,867	R	AC/AC	7J - Hacienda	73	73	82	\$2,704	25,934	SLURRY SEAL
HACIENDA WY	RAQUEL LN	LOS ALTOS AV	HACIWY	RAQLOS	1,332	30	39,960	R	AC/AC	7J - Hacienda	86	86	93	\$22,200	17,326	SLURRY SEAL
HARRINGTON CT	END	CAMPBELL AV	HARRCT	ENDCAM	331	30	13,380	R	AC/AC		86	86	93	\$7,433	17,269	SLURRY SEAL
HAVENHURST DR	FALLEN LEAF LN	RAVENSWOOD DR	HAVENH	FALRAV	680	37	25,160	R	AC/AC		83	83	90	\$13,978	22,360	SLURRY SEAL
HAWTHORNE AV	SAN ANTONIO RD S	ELEANOR AV	HAWTAV	SANELE	1,274	21	26,754	R	AC/AC		76	76	84	\$14,863	25,811	SLURRY SEAL
HIGHLANDS CR	YORKSHIRE DR	ANDOVER WY	HIGHCR	YORAND	573	30	17,190	R	AC/AC		83	84	91	\$9,550	21,379	SLURRY SEAL
HOLLIDALE CT	AUSTIN AV	END	HOLLID	AUSEND	476	31	16,653	R	AC/AC		78	78	86	\$9,252	25,403	SLURRY SEAL
HOLT AV	ALFORD AV	FALLEN LEAF LN	HOLT	ALFFAL	650	38	24,700	R	AC/AC		83	83	90	\$13,722	22,363	SLURRY SEAL
HOLT AV	AUSTIN AV	NEWCASTLE DR	HOLT	AUSNEW	1,482	41	60,762	R	AC/AC		79	79	86	\$33,757	25,020	SLURRY SEAL
HOLT AV	FALLEN LEAF LN	END	HOLT	FALEND	360	39	15,697	R	AC/AC		76	76	84	\$8,721	25,812	SLURRY SEAL
HUNTINGTON LN	END	EVA AV	HUNTIN	ENDEVA	216	24	8,000	R	AC/AC		78	78	86	\$4,444	25,404	SLURRY SEAL
JORDAN AV	PORTOLA AV E	EL CAMINO REAL	JORDAN	PORELC	1,088	31	33,728	R	AC/AC		83	83	90	\$18,738	21,399	SLURRY SEAL
JORDAN AV	SAN ANTONIO RD N	PORTOLA AV E	JORDAN	SANPOR	1,271	27	34,317	R	AC/AC		87	87	93	\$19,065	15,619	SLURRY SEAL
KATHY LN	FREMONT AV	END	KATHY	FREEND	456	30	15,607	R	AC/AC		83	83	90	\$8,671	22,492	SLURRY SEAL
KAY DR	COLLEEN DR	HOLT AV	KAY	COLHOL	387	31	11,997	R	AC/AC		84	85	91	\$6,665	20,142	SLURRY SEAL
KINGSWOOD WY	PINE LN	THAMES LN	KINGSW	PINTHA	777	30	23,310	R	AC/AC	7E - Kingswood	76	76	85	\$12,950	25,671	SLURRY SEAL
LAURELES DR	END	END	LAUREL	ENDEND	1,619	28	47,860	R	AC/AC	7A - Laureles	75	75	84	\$26,589	25,816	SLURRY SEAL
LEONELLO AV	END (South)	COVINGTON RD	LEONEL	ENDCOV	489	22	12,172	R	AC/AC		76	76	84	\$6,762	38,883	SLURRY SEAL
LERIDA AV	SAN LUIS AV	BENVENUE AV	LERIDA	SANBEN	269	21	5,649	R	AC/AC		84	84	91	\$3,138	21,362	SLURRY SEAL
LISA LN	FREMONT AV	LISA CT	LISALN	FRELIS	702	40	28,080	R	AC/AC		87	87	93	\$15,600	22,447	SLURRY SEAL
LISA LN	OAKHURST AV	LISA CT	LISALN	OAKLIS	944	39	36,816	R	AC/AC		83	84	91	\$20,453	21,012	SLURRY SEAL
LIVE OAK LN	LOS ALTOS AV	END	LIVEOA	LOSEND	667	32	23,537	R	AC/AC		84	84	91	\$13,076	20,178	SLURRY SEAL
LOS ALTOS CT	LOS ALTOS AV	END	LOSACT	LOSEND	160	24	5,947	R	AC		84	84	91	\$3,304	18,864	SLURRY SEAL
LUNADA CT	LUNADA DR	END	LUNACT	LUNEND	160	23	5,817	R	AC/AC	7A - Laureles	75	75	84	\$3,232	25,816	SLURRY SEAL
LYELL ST	FIRST ST	SAN ANTONIO RD S	LYELL	FIRSAN	308	27	8,316	R	AC/AC		89	89	95	\$4,620	11,936	SLURRY SEAL
MARGARITA CT	LOS ALTOS AV	VIA DEL POZO	MARGAR	LOSVIA	528	31	16,368	R	AC/AC	7B - Margarita	82	82	90	\$9,093	22,395	SLURRY SEAL
MARICH WY	JORDAN AV	DISTEL DR	MARICH	JORDIS	1,672	36	52,414	R	AC/AC		76	76	85	\$29,119	25,669	SLURRY SEAL
MARSHALL CT	FALLEN LEAF LN	END	MARSHA	FALEND	500	30	16,927	R	AC/AC		84	85	91	\$9,404	20,142	SLURRY SEAL

** - Treatment from Project Selection

Scenarios - Sections Selected for Treatment

Interest: 2.00%

Inflation: 3.00%

Printed: 1/3/2023

Scenario: (1) Unconstrained Needs

Year: 2023

Street Name	Begin Location	End Location	Street ID	Section ID	Length	Width	Area	FC	Surface Type	Area ID	Treatment			Cost	Rating	Treatment
											Current PCI	PCI Before	PCI After			
MCCLURE LN	END	GARTHWICK DR	MCCLUR	ENDGAR	105	30	4,284	R	AC/AC	3H - Garthwick	76	76	84	\$2,380	25,812	SLURRY SEAL
MEADOW LN	END	TORWOOD LN	MEADOW	ENDTOR	577	30	19,237	R	AC/AC	7G - Twelve Acres	80	80	88	\$10,687	23,995	SLURRY SEAL
MEDFORD DR	END	HAVENHURST DR	MEDFOR	ENDHAV	350	36	14,376	R	AC/AC		80	80	87	\$7,987	24,586	SLURRY SEAL
MERCEDES AV	PORTOLA AV W	LOUCKS AV	MERCED	PORLOU	1,200	25	30,000	R	AC/AC		73	73	82	\$16,667	25,934	SLURRY SEAL
MIDDLETON AV	AUSTIN AV	MORTON AV	MIDDAV	AUSMOR	1,022	33	33,726	R	AC/AC		84	85	91	\$18,737	20,142	SLURRY SEAL
MIDDLETON CT	END	MIDDLETON AV	MIDDDCT	ENDMID	276	25	8,663	R	AC/AC		85	85	92	\$4,813	18,777	SLURRY SEAL
MIRAVALLE AV	END (Baricated)	CHELSEA DR	MIRAVA	ENDCHE	371	30	11,130	R	AC/AC	3D - Chelsea	79	79	86	\$6,183	25,018	SLURRY SEAL
MONTCLAIRE CT	END	MONTCLAIRE WY	MONTCT	ENDMON	116	30	5,911	R	AC/AC	1F - Montclaire	73	73	82	\$3,284	25,934	SLURRY SEAL
MORTON AV	FALLEN LEAF LN	END	MORTON	FALEND	144	37	5,328	R	AC/AC		81	81	88	\$2,960	23,981	SLURRY SEAL
MORTON AV	NEWCASTLE DR	FALLEN LEAF LN	MORTON	NEWFAL	1,055	36	37,980	R	AC/AC		82	82	89	\$21,100	23,261	SLURRY SEAL
NASH RD	END	UNIVERSITY AV E	NASH	ENDUNI	834	26	24,069	R	AC/AC		77	77	86	\$13,372	25,410	SLURRY SEAL
NAVAJO LN	END	ANGELA DR	NAVAJO	ENDANG	135	24	5,347	R	AC/AC	6A - Portola	82	82	89	\$2,971	23,252	SLURRY SEAL
NELA LN	END	PORTOLA AV E	NELA	ENDPOR	139	22	4,095	R	AC/AC	6A - Portola	80	80	88	\$2,275	23,994	SLURRY SEAL
NIGHTINGALE CT	E END	W END	NIGHTI	MIGEND	531	30	18,500	R	AC/AC	2B - Green Oak	81	81	88	\$10,278	23,979	SLURRY SEAL
NOTTINGHAM WY	ROBINHOOD LN	END	NOTTIN	ROBEND	352	31	13,137	R	AC/AC		74	75	83	\$7,298	25,912	SLURRY SEAL
OAK AV	GRANT RD	TRUMAN AV	OAKAV	GRATRU	2,646	37	97,902	R	AC/AC		81	81	88	\$54,390	23,976	SLURRY SEAL
OAK AV	TRUMAN AV	HARWALT DR	OAKAV	TRUHAR	850	37	15,725	R	AC/AC		78	78	86	\$8,736	25,401	SLURRY SEAL
OAK ST	EDITH AV W	MT HAMILTON AV	OAKST	EDIMTH	695	21	14,595	R	AC/AC		79	79	87	\$8,108	24,606	SLURRY SEAL
OAKWOOD CT	RIVERSIDE DR	END	OAKWOO	RIVEND	186	41	9,531	R	AC/AC		83	83	90	\$5,295	22,356	SLURRY SEAL
OKEEFE LN	EL MONTE AV S	CITY LIMIT(near Deep Well Ln)	OKEEFE	ELMDEE	1,566	12	19,575	R	AC		85	85	92	\$10,875	17,517	SLURRY SEAL
ORANGE AV	LINCOLN AV	END (Fenced near Lincoln Av)	ORANGE	LINEND	3,120	35	109,200	R	AC/AC		77	77	86	\$60,667	25,410	SLURRY SEAL
ORILLA CT	LAURELES DR	END	ORILLA	LAUEND	122	28	5,095	R	AC/AC	7A - Laureles	74	74	83	\$2,831	25,913	SLURRY SEAL
PARKHILLS AV	BEN ROE DR	FREMONT AV	PARKHI	BENFRE	1,136	38	43,168	R	AC/AC		79	79	86	\$23,982	25,020	SLURRY SEAL
PASA ROBLES AV	CARMEL AV	SAN ANTONIO RD N	PASARO	CARSAN	1,687	23	37,964	R	AC/AC		79	79	87	\$21,091	24,607	SLURRY SEAL
PENINSULAR AV	END (South East)	JOLLY CT	PENIAV	ENDJOL	1,244	25	29,856	R	AC/AC		73	74	82	\$16,587	25,934	SLURRY SEAL
PEPPER CT	PEPPER DR	END	PEPPCT	PEPEND	92	24	4,657	R	AC/AC		84	84	91	\$2,587	20,171	SLURRY SEAL
PINE LN	END	LOS ALTOS AV	PINE	ENDLOS	1,867	31	59,774	R	AC/AC		75	75	84	\$33,208	25,815	SLURRY SEAL
PINECREST DR	ARBORETUM DR	BEACHWOOD LANE	PINECR	ARBBEA	810	28	22,680	R	AC		87	87	93	\$12,600	14,459	SLURRY SEAL
PRITCHETT CT	E END	W END	PRITCH	ENDEND	512	30	18,914	R	AC		73	73	82	\$10,508	24,179	SLURRY SEAL
PRITCHETT WY	OAK AV	PRITCHETT CT	PRITWY	OAKPRI	246	30	7,380	R	AC		80	80	88	\$4,100	22,414	SLURRY SEAL
RAQUEL LN	TORWOOD LN	GUADALUPE DR	RAQULN	TORGUA	1,159	38	44,042	R	AC/AC		77	77	86	\$24,468	25,410	SLURRY SEAL

** - Treatment from Project Selection

Scenarios - Sections Selected for Treatment

Interest: 2.00%

Inflation: 3.00%

Printed: 1/3/2023

Scenario: (1) Unconstrained Needs

Year: 2023

Street Name	Begin Location	End Location	Street ID	Section ID	Length	Width	Area	FC	Surface Type	Area ID	Treatment			Cost	Rating	Treatment
											Current PCI	PCI Before	PCI After			
RAYMUNDO AV	SPRINGER RD S	MOUNTAIN VIEW AV	RAYMUN	SPRMOU	1,507	30	45,210	R	AC/AC		80	80	87	\$25,117	24,583	SLURRY SEAL
RICHARDSON AV	AUSTIN AV	PARKHILLS AV	RICHAR	AUSPAR	1,065	38	40,470	R	AC/AC		78	78	86	\$22,483	25,403	SLURRY SEAL
RIVERSIDE DR	BERRY AV	COVINGTON RD	RIVERS	BERCOV	881	30	26,430	R	AC/AC		86	86	93	\$14,683	17,267	SLURRY SEAL
RIVIERA DR	END	SPRINGER RD S	RIVIER	ENDSPR	484	30	16,447	R	AC/AC		77	77	85	\$9,137	25,658	SLURRY SEAL
SAN DOMINGO WY	TORWOOD LN	JUANITA WY	SANDOM	TORJUA	1,138	30	34,140	R	AC/AC		87	87	93	\$18,967	15,628	SLURRY SEAL
SAN JUAN CT	END	JORDAN AV	SANJUA	ENDJOR	595	30	19,777	R	AC/AC		84	84	91	\$10,987	20,176	SLURRY SEAL
SAN MARTIN PL	END	SPRINGER RD S	SANMAR	ENDSPR	526	30	16,870	R	AC/AC		76	76	84	\$9,372	25,811	SLURRY SEAL
SANTANDER CT	END	MARGARITA CT	SANTAN	ENDMAR	131	24	5,251	R	AC/AC	7B - Margarita	78	78	86	\$2,917	25,035	SLURRY SEAL
SHASTA ST	FIRST ST	END	SHASTA	FIREND	180	30	5,400	R	AC/AC		79	79	87	\$3,000	24,606	SLURRY SEAL
SOMERSET CT	END	DEODARA DR	SOMERS	ENDDEO	87	25	4,592	R	AC/AC	1D - Deodora	74	75	83	\$2,551	25,912	SLURRY SEAL
SPAGNOLI CT	END	LOS ALTOS AV	SPAGNO	ENDLOS	100	25	4,577	R	AC/AC		85	85	92	\$2,543	18,816	SLURRY SEAL
SPENCER WY	COVINGTON RD	END (Spencer CT)	SPENWY	COVEND	556	43	23,908	R	AC/AC	4D - Spencer	77	77	85	\$13,282	38,351	SLURRY SEAL
STEVENS PL	END	FALLEN LEAF LN	STEVEN	ENDFAL	427	30	14,737	R	AC/AC		80	80	87	\$8,187	24,589	SLURRY SEAL
ST MARK CT	WOODVIEW TR	END	STMARK	WOOEND	505	30	17,077	R	AC	1C - St. Matthews	78	78	86	\$9,487	23,412	SLURRY SEAL
STRATFORD PL	LOS ALTOS AV	END	STRATF	LOSEND	376	30	13,207	R	AC/AC		80	80	88	\$7,337	23,995	SLURRY SEAL
STUART CT	END	VALENCIA DR	STUART	ENDVAL	617	30	18,510	R	AC/AC	6E - Valencia	81	81	89	\$10,283	23,276	SLURRY SEAL
SUFFOLK WY	RUNNYMEAD DR	BUCKINGHAM DR	SUFFWY	RUNBUC	729	30	21,870	R	AC/AC	3A - Runnymead	75	75	83	\$12,150	37,683	SLURRY SEAL
SURREY PL	LOS ALTOS AV	END	SURREY	LOSEND	304	30	11,047	R	AC/AC		84	84	91	\$6,137	20,180	SLURRY SEAL
TEMPLEBAR WY	ASHBY LN	THAMES LN	TEMPLE	ASHTHA	510	30	15,300	R	AC/AC	7E - Kingswood	85	85	92	\$8,500	18,816	SLURRY SEAL
THAMES LN	KINGSWOOD WY	TEMPLEBAR WY	THAMES	KINTEM	270	30	8,100	R	AC/AC	7E - Kingswood	74	74	83	\$4,500	25,913	SLURRY SEAL
TORWOOD CT	END	TORWOOD LN	TORWCT	ENDTOR	204	24	7,003	R	AC/AC	7I - Torwood	76	76	85	\$3,891	25,671	SLURRY SEAL
TRIANON WY	DIOR TR	END	TRIANO	DIOEND	230	24	7,627	R	AC/AC	6E - Valencia	73	73	82	\$4,237	25,934	SLURRY SEAL
TRUMAN AV	OAK AV	CITY LIMIT (415' N/ OAK AV)	TRUMAN	OAKCIT	415	38	15,770	R	AC/AC		81	81	88	\$8,761	23,978	SLURRY SEAL
UNIVERSITY AV W	210FT S. OF LINCOLN AV	SHERIDAN ST	UNIVEW	LINSHE	1,584	35	55,440	R	AC/AC		76	76	85	\$30,800	25,671	SLURRY SEAL
VERNAL CT	LOS ALTOS AV	END	VERNAL	LOSEND	196	30	7,807	R	AC/AC		80	80	88	\$4,337	23,995	SLURRY SEAL
VINEYARD CT	END	VINEYARD DR	VINECT	ENDVIN	276	25	8,977	R	AC/AC		82	82	89	\$4,987	23,425	SLURRY SEAL
WAREC WY	CYPRESS DR	END	WAREC	CYPEND	203	30	8,017	R	AC/AC	7K - Cypress	84	84	91	\$4,454	20,293	SLURRY SEAL
WIMBLEDON PL	DEODARA DR	END	WIMBLE	DEOEND	153	25	5,902	R	AC/AC	1D - Deodora	78	78	86	\$3,279	25,403	SLURRY SEAL
YERBA SANTA AV	LOS ALTOS AV	CHERRY AV	YERBAS	LOSCH	925	35	32,375	R	AC/AC		76	76	84	\$17,986	37,119	SLURRY SEAL
YERBA BUENA PL	LOS ALTOS AV	END	YERBPL	LOSEND	231	30	9,187	R	AC/AC		76	76	85	\$5,104	25,670	SLURRY SEAL
Treatment Total												\$1,781,733				
ALICIA WY	JARDIN DR	CASITA WY	ALICIA	JARCAS	1,237	38	47,006	R	AC/AC	6D - Alicia	88	88	89	\$15	4,268,885	SEAL CRACKS
ARBORETUM DRIVE	SEQUOIA DR	S END	ARBORE	SEQEND	2,136	36	76,896	R	AC		83	83	85	\$387	465,394	SEAL CRACKS

** - Treatment from Project Selection

Scenarios - Sections Selected for Treatment

Interest: 2.00%

Inflation: 3.00%

Printed: 1/3/2023

Scenario: (1) Unconstrained Needs

Year: 2023

Street Name	Begin Location	End Location	Street ID	Section ID	Length	Width	Area	FC	Surface Type	Area ID	Treatment			Cost	Rating	Treatment
											Current PCI	PCI Before	PCI After			
AUSTIN AV	MORTON AV	FREMONT AV	AUSTIN	MORFRE	1,407	36	50,652	R	AC/AC		87	87	88	\$59	1,362,490	SEAL CRACKS
BUCKINGHAM DR	PORTLAND AV	SUFFOLK WY	BUCKIN	PORSUF	915	30	27,450	R	AC/AC	3A - Runnymede	85	85	86	\$96	650,318	SEAL CRACKS
CAMELLIA WY	CLARK AV S	SPRINGER RD S	CAMELL	CLASPR	1,300	41	53,300	R	AC/AC		82	82	83	\$288	534,761	SEAL CRACKS
CARMEL AV	PORTOLA AV W	CARMEL CT	CARMAV	PORCAR	823	21	17,283	R	AC/AC	7D - Carmel	83	83	85	\$73	594,597	SEAL CRACKS
CARMEL CT	E END	W END	CARMCT	ENDEND	479	28	18,054	R	AC/AC	7D - Carmel	86	86	87	\$37	908,709	SEAL CRACKS
CARNATION CT	UNIVERSITY AV E	END	CARNAT	UNIEND	288	30	10,567	R	AC/AC		85	85	87	\$30	737,498	SEAL CRACKS
CAROB LN	B ST	LORAIN AV	CAROB	BSTLOR	431	22	9,482	R	AC/AC		85	86	87	\$26	737,288	SEAL CRACKS
CASTLE LN	EL MONTE AV N	END	CASTLE	ELMEND	103	34	5,309	R	AC/AC		77	77	79	\$41	476,291	SEAL CRACKS
CATALINA CT	VERA CRUZ AV	END	CATACT	VEREND	547	24	15,235	R	AC/AC		78	78	80	\$105	490,397	SEAL CRACKS
CAVALIER CT	TORWOOD LN	END	CAVALI	TOREND	90	30	4,627	R	AC/AC	7F - Heather	82	82	84	\$22	563,243	SEAL CRACKS
CHULETA CT	VIA HUERTA	END	CHULET	VIAEND	215	30	8,377	R	AC/AC	1B - Sierra Ventura	83	84	85	\$35	595,824	SEAL CRACKS
CLINTON RD	END	MIRAMONTE AV	CLINTO	ENDMIR	1,118	22	24,596	R	AC/AC		84	84	85	\$103	600,046	SEAL CRACKS
COLLEGE CT	EL MONTE AV S	END	COLLEG	ELMEND	273	26	9,483	R	AC/AC		87	87	88	\$11	1,327,308	SEAL CRACKS
CONCORD AV	EUREKA AV	PORTLAND AV	CONCOR	EURPOR	638	23	14,674	R	AC/AC		86	86	88	\$29	923,612	SEAL CRACKS
CORONADO AV	CHERRY AV	SAN ANTONIO RD N	CORONA	CHESAN	885	20	17,700	R	AC/AC		87	87	88	\$21	1,338,214	SEAL CRACKS
COVINGTON RD	SPRINGER RD S	MIRAMONTE AV	COVIRD	SPRMIR	2,570	37	95,466	C	AC/AC		85	85	87	\$275	840,457	SEAL CRACKS
CUESTA DR	EL MONTE RD S	CAMPBELL AV	CUESTA	ELMCAM	1,648	32	52,736	C	AC/AC		85	85	87	\$152	838,576	SEAL CRACKS
DE ANZA LN	END	EL MONTE AV S	DEANZA	ENDELM	495	24	13,987	R	AC/AC		85	85	86	\$49	655,585	SEAL CRACKS
DISTEL DR	ALVARADO AV	END	DISTDR	ALVEND	195	39	9,262	R	AC/AC		79	79	81	\$63	741,109	SEAL CRACKS
DISTEL DR	END	MARICH WY	DISTDR	ENDMAR	675	40	28,627	R	AC/AC		80	80	82	\$171	518,859	SEAL CRACKS
DISTEL DR	JARDIN DR	ALVARADO AV	DISTDR	JARALV	1,237	38	47,006	R	AC/AC		83	83	85	\$198	598,608	SEAL CRACKS
DOUD DR	EDITH AV E	ALMOND AV	DOUD	EDIALM	1,294	35	45,290	R	AC/AC		81	81	83	\$246	534,096	SEAL CRACKS
EL MONTE AV N	ALMOND AV	SPRINGER RD N	ELMONN	ALMSPR	1,046	40	41,840	C	AC/AC		75	75	78	\$336	560,729	SEAL CRACKS
EL MONTE AV N	CLARK AV S	ALMOND AV	ELMONN	CLAALM	1,633	40	65,320	C	AC/AC		84	84	86	\$235	763,482	SEAL CRACKS
EL MONTE AV S	CUESTA DR	CLARK AV S	ELMONS	CUECLA	3,364	40	134,560	C	AC/AC		77	77	79	\$989	579,378	SEAL CRACKS
EL MONTE AV S	FOOTHILL EXP	SHIRLYNN CT	ELMONS	FOOSHI	856	69	59,026	A	AC/AC		82	82	84	\$288	967,704	SEAL CRACKS
FREMONT AV	DOLORES AV	MIRAMONTE AV	FREMONT	DOLMIR	968	34	32,912	R	AC/AC		73	73	75	\$289	595,474	SEAL CRACKS
GIRALDA DR	CLARK AV S	SPRINGER RD S	GIRALD	CLASPR	1,300	33	42,250	R	AC/AC		85	86	87	\$117	742,666	SEAL CRACKS
GRANT RD	FOOTHILL EXP	FREMONT AVE	GRANRD	FOOFRE	2,495	56	140,590	C	AC/AC		78	78	80	\$1,025	765,439	SEAL CRACKS
GRANT RD	FREMONT AV	CITY LIMIT (385' N/ COVINGTON RD)	GRANRD	FRECIT	5,017	44	198,078	A	AC/AC		74	74	77	\$1,650	777,743	SEAL CRACKS
HAMPTON CT	EDITH AV W	END	HAMPTO	EDIEND	124	25	5,177	R	AC/AC		86	86	87	\$11	916,263	SEAL CRACKS
HAWTHORNE AV	EL MONTE AV S	CLARK AV S	HAWTAV	ELMCLA	1,012	31	31,372	R	AC/AC		85	86	87	\$87	743,310	SEAL CRACKS
HAWTHORNE CT	END	CLARK AV S	HAWTCT	ENDCLA	284	30	10,447	R	AC/AC		82	82	83	\$56	537,959	SEAL CRACKS
HEATHER CT	TORWOOD LN	END	HEATHE	TOREND	90	30	4,627	R	AC/AC	7F - Heather	77	77	79	\$35	676,557	SEAL CRACKS

** - Treatment from Project Selection

Scenarios - Sections Selected for Treatment

Interest: 2.00%

Inflation: 3.00%

Printed: 1/3/2023

Scenario: (1) Unconstrained Needs

Year: 2023

Street Name	Begin Location	End Location	Street ID	Section ID	Length	Width	Area	FC	Surface Type	Area ID	Current PCI	Treatment			Cost	Rating	Treatment
												PCI Before	PCI After	PCI			
HOLLY AV	MCKENZIE AV	PORTLAND AV	HOLLY	MCKPOR	995	24	23,880	R	AC/AC		82	82	83	\$129	537,903	SEAL CRACKS	
HOLLY AV	OAKHURST AV	MCKENZIE AV	HOLLY	OAKMCK	898	27	24,246	R	AC/AC		84	84	85	\$102	600,046	SEAL CRACKS	
HONEYSUCKLE PL	END	DEODARA DR	HONEYS	ENDDEO	172	31	7,557	R	AC/AC		88	88	89	\$2	4,509,964	SEAL CRACKS	
JULIE LN	FREMONT AV	RANCHITA DR	JULIE	FRERAN	1,049	37	38,813	R	AC/AC		83	83	84	\$187	560,317	SEAL CRACKS	
LANDELL CT	NEWCASTLE DR	END	LANDEL	NEWEND	316	25	10,317	R	AC/AC		84	85	86	\$36	653,902	SEAL CRACKS	
LAS CAMPANAS CT	END	SIERRA VENTURA DR	LASCAM	ENDSIE	113	30	5,317	R	AC/AC	1B - Sierra Ventura	84	84	86	\$19	649,484	SEAL CRACKS	
LILAC LN	UNIVERSITY AV E	END	LILAC	UNIEND	83	30	4,417	R	AC/AC		86	86	87	\$9	916,263	SEAL CRACKS	
LINDA VISTA WY	RUSSELL AV	END	LINDAV	RUSEND	579	34	21,493	R	AC/AC	4F - Linda Vista	85	85	86	\$75	654,428	SEAL CRACKS	
LINDEN AV	PINE LN	PORTOLA AV W	LINDEN	PINPOR	1,670	22	36,630	R	AC/AC		75	75	78	\$294	466,839	SEAL CRACKS	
LOCKHART LN	END	MARIPOSA WY	LOCKLN	ENDMAR	652	31	21,530	R	AC/AC		86	86	87	\$44	916,263	SEAL CRACKS	
LOS NINOS WY	ALVARADO AV	MARICH WY	LOSININ	ALVMAR	1,130	30	33,900	R	AC/AC		82	82	84	\$164	559,349	SEAL CRACKS	
LOS NINOS WY	JARDIN DR	ALVARADO AV	LOSININ	JARALV	1,448	30	43,440	R	AC/AC		88	88	89	\$14	4,231,412	SEAL CRACKS	
LOUCKS AV	LOS ALTOS AV	SAN ANTONIO RD	LOUCKS	LOSSAN	2,136	22	46,992	R	AC/AC		85	85	87	\$132	737,793	SEAL CRACKS	
MAIN ST	STATE ST	SAN ANTONIO RD S	MAIN	STASAN	410	50	20,500	C	AC/PCC		80	80	82	\$123	617,616	SEAL CRACKS	
MARICH WY	CASITA WY	END	MARICH	CASEND	366	41	15,006	R	AC/AC		78	78	80	\$109	700,129	SEAL CRACKS	
MARIPOSA AV	END	LOS ALTOS AV	MARIPO	ENDLOS	713	18	12,834	R	AC/AC		76	76	78	\$102	632,905	SEAL CRACKS	
MCKENZIE AV	OAKHURST AV	PORTLAND AV	MCKENZ	OAKPOR	1,705	26	44,330	R	AC/AC		85	86	87	\$123	742,105	SEAL CRACKS	
MIMOSA COURT	ARBORETUM DR	END	MIMOCT	ARBEND	640	34	21,760	R	AC		86	86	87	\$86	435,148	SEAL CRACKS	
MIRAFLORES WY	LINDA VISTA WY	BERRY AV	MIRAF	LINBER	471	34	16,014	R	AC/AC	4F - Linda Vista	76	76	78	\$128	633,549	SEAL CRACKS	
ORR CT	END	RICHARDSON AV	ORR	ENDRIC	268	37	11,788	R	AC/AC		84	85	86	\$41	649,796	SEAL CRACKS	
OSAGE AV	END	EDITH AV E	OSAGE	ENDEDI	975	18	17,550	R	AC/AC		89	89	89	\$2	14,278,945	SEAL CRACKS	
PATLEN DR	PAYNE DR	END	PATLEN	PAYEND	505	33	18,204	R	AC/AC		87	87	88	\$21	1,370,402	SEAL CRACKS	
PAULA CT	END	GRANT RD	PAULA	ENDGRA	262	25	8,967	R	AC/AC		84	84	85	\$38	600,652	SEAL CRACKS	
PAYNE DR	PATLEN DR	HERITAGE CT	PAYNE	PATHER	356	23	8,188	R	AC/AC		88	88	89	\$2	4,774,493	SEAL CRACKS	
PORTOLA AV E	SAN ANTONIO AV N	JORDAN AV	PORTOE	SANJOR	1,208	22	26,576	R	AC/AC	6A - Portola	87	87	88	\$32	1,331,019	SEAL CRACKS	
RANCHITA CT	END	RANCHITA DR	RANCCT	ENDRAN	220	30	8,527	R	AC/AC		84	84	85	\$36	596,477	SEAL CRACKS	
RANDOLPH PARKWAY	END	FREMONT AV	RANDOL	ENDFRE	332	40	15,059	R	AC/AC		84	84	85	\$63	596,150	SEAL CRACKS	
RAQUEL CT	END	RAQUEL LN	RAQUCT	ENDRAQ	193	24	7,081	R	AC/AC		88	88	89	\$2	4,176,537	SEAL CRACKS	
REDWOOD DR	END	DEODARA DR	REDWOO	ENDDEO	1,670	31	53,667	R	AC/AC		84	84	86	\$189	649,588	SEAL CRACKS	
RENETTA CT	END	UNIVERSITY AV E	RENETT	ENDUNI	213	24	7,219	R	AC/AC		86	86	87	\$15	916,610	SEAL CRACKS	
RINCONADA CT	END	EL MONTE AV S	RINCON	ENDELM	358	30	12,667	R	AC/AC		84	84	86	\$45	652,441	SEAL CRACKS	
RIVERSIDE DR	COVINTON RD	SPRINGER RD S	RIVERS	COVSPR	1,618	40	64,720	R	AC/AC	4B - Riverside	85	86	87	\$180	737,288	SEAL CRACKS	
ROCKPOINT LN	SUMMERHILL AV	END	ROCKPO	SUMEND	420	25	12,115	R	AC/AC		86	86	87	\$25	916,263	SEAL CRACKS	

** - Treatment from Project Selection

Scenarios - Sections Selected for Treatment

Interest: 2.00%

Inflation: 3.00%

Printed: 1/3/2023

Scenario: (1) Unconstrained Needs

Year: 2023

Street Name	Begin Location	End Location	Street ID	Section ID	Length	Width	Area	FC	Surface Type	Area ID	Treatment			Cost	Rating	Treatment	
											Current PCI	PCI Before	PCI After				
ROSEWOOD CT	END	RIVERSIDE DR	ROSEWO	ENDRIV	173	40	11,482	R	AC/AC	4B - Riverside	85	85	86	\$40	650,318	SEAL CRACKS	
RUNNYMEAD CT	RUNNYMEAD DR	END	RUNNCT	RUNEND	200	24	6,907	R	AC/AC	3A - Runnymead	85	85	86	\$24	650,318	SEAL CRACKS	
SAN ANTONIO RD N	ALMOND AV	PORTOLA AV W	SANANN	ALMPOR	4,304	51	219,504	A	AC/AC		83	83	85	\$936	1,011,387	SEAL CRACKS	
SAN ANTONIO RD N	PORTOLA AV W	EL CAMINO REAL	SANANN	PORELC	1,620	60	97,200	A	AC/AC		85	85	87	\$279	1,221,822	SEAL CRACKS	
SAN ANTONIO RD S	FOOTHILL EX	EDITH AV W	SANANS	FOEDI	2,910	59	172,260	A	AC/AC		85	85	87	\$495	1,221,822	SEAL CRACKS	
SAN LUIS AV	EL MONTE AV S	CLARK AV S	SANLUI	ELMCLA	1,891	27	50,456	R	AC/AC		83	83	84	\$243	560,317	SEAL CRACKS	
SECOND ST	MAIN ST	STATE ST	SECOND	MAISTA	318	25	7,950	R	AC/AC		77	77	80	\$58	481,743	SEAL CRACKS	
SEQUOIA DRIVE	ARBORETUM DR	BEACHWOOD LN	SEQDR	ARBBEA	770	24	18,480	R	AC		78	78	80	\$128	459,385	SEAL CRACKS	
SEQUOIA WAY	ARBORETUM DR	END	SEQWY	ARBEND	270	32	8,640	R	AC		75	75	78	\$69	435,812	SEAL CRACKS	
SHIRLYNN CT	END	EL MONTE RD S	SHIRLY	ENDELM	325	27	10,064	R	AC/AC		85	85	86	\$35	655,477	SEAL CRACKS	
CRIST DR	GRANT RD	FARNDON AV	ST	GRAFAR	1,648	39	64,272	R	AC/AC		87	87	88	\$76	1,362,422	SEAL CRACKS	
STAGI LN	MADONNA WY	QUINHILL AV	STAGLN	MADQUI	582	30	17,460	R	AC/AC	8A - Stagi	81	81	83	\$95	537,208	SEAL CRACKS	
SUNSHINE CT	END	SUNSHINE DR	SUNSCT	ENDSUN	211	31	8,438	R	AC/AC	5C - Sunshine	82	82	83	\$46	537,959	SEAL CRACKS	
SUNSHINE DR	SPRINGER RD S	SPRINGER RD S	SUNSDR	SPRSPR	1,822	24	43,147	R	AC/AC	5C - Sunshine	82	82	83	\$233	537,959	SEAL CRACKS	
SYCAMORE CT	REDWOOD DR	END	SYCAMO	REDEND	246	25	8,567	R	AC/AC		88	88	89	\$3	4,509,964	SEAL CRACKS	
SYLVIAN WY	CHERRY AV	SAN ANTONIO RD N	SYLVIA	CHESAN	889	20	17,780	R	AC/AC		82	82	84	\$86	562,653	SEAL CRACKS	
SYLVIAN WY	END	CHERRY AV	SYLVIA	ENDCHE	248	17	6,533	R	AC/AC		81	81	83	\$35	537,784	SEAL CRACKS	
TERESI LN	ROSITA AV	END	TERESI	ROSEND	483	31	16,870	R	AC/AC		87	87	88	\$20	1,370,402	SEAL CRACKS	
TERRACE CT	SPRINGER RD S	END	TERRAC	SPREND	154	22	4,670	R	AC/AC		82	82	83	\$25	537,959	SEAL CRACKS	
VIEW ST	EDITH AV W	MT HAMILTON AV	VIEW	EDIMTH	693	20	13,860	R	AC/AC		88	88	89	\$5	4,176,537	SEAL CRACKS	
VINEYARD DR	DEODARA DR	FOOTHILL EX	VINEDR	DEOFOO	730	36	26,280	R	AC/AC		77	77	79	\$202	476,266	SEAL CRACKS	
VINEYARD DR	REDWOOD DR	DEODARA DR	VINEDR	REDDEO	911	37	33,707	R	AC/AC		87	87	88	\$40	1,348,713	SEAL CRACKS	
VISTA GRANDE AV	SPRINGER RD N	MOUNTAIN VIEW AV	VISTAG	SPRMOU	1,602	30	48,060	R	AC/AC		85	85	86	\$169	654,744	SEAL CRACKS	
WESTMINSTER LN	END	PORTOLA AV W	WESTMI	ENDPOR	659	22	17,193	R	AC/AC		88	88	89	\$6	4,197,009	SEAL CRACKS	
WINDIMER DR	STONEHAVEN DR	END	WINDIM	STOEND	1,246	40	51,183	R	AC/AC		87	87	88	\$60	1,358,522	SEAL CRACKS	
WISTARIA CT	END	WISTARIA LN	WISTCT	ENDWIS	186	31	5,766	R	AC/AC	1A - Wistaria	74	75	77	\$48	461,841	SEAL CRACKS	
WISTARIA LN	DEODARA DR	DEODARA DR	WISTLN	DEODEO	970	31	34,520	R	AC/AC	1A - Wistaria	88	88	89	\$10	4,509,964	SEAL CRACKS	
YERBA SANTA AV	CHERRY AV	END	YERBAS	CHEEND	500	30	15,000	R	AC/AC		73	73	76	\$129	457,786	SEAL CRACKS	
YERBA BUENA AV	END	CHERRY AV	YERBAV	ENDCHE	707	32	24,817	R	AC/AC		82	82	84	\$120	562,653	SEAL CRACKS	
Treatment Total												\$13,937					
Year 2023 Area Total										11,290,771		Year 2023 Total			\$12,291,348		

** - Treatment from Project Selection

Scenarios - Sections Selected for Treatment

Interest: 2.00%

Inflation: 3.00%

Printed: 1/3/2023

Scenario: (1) Unconstrained Needs

Year: 2024

Street Name	Begin Location	End Location	Street ID	Section ID	Length	Width	Area	FC	Surface Type	Area ID	Current PCI	Treatment		Cost	Rating	Treatment
												PCI Before	PCI After			
EASTWOOD PL	COVINGTON RD	END	EASTPL	COVEND	480	30	16,327	R	AC		50	48	100	\$67,267	13,935	MILL & MEDIUM OVERLAY(2 IN.)
ECHO DR	FREMONT AV	COVINGTON RD	ECHO	FRECOV	900	24	21,600	R	AC/AC		50	48	100	\$88,992	13,738	MILL & MEDIUM OVERLAY(2 IN.)
MORGAN PL	END	SPENCER WY	MORGAN	ENDSPE	195	31	7,942	R	AC/AC	4D - Spencer	50	48	100	\$32,721	13,822	MILL & MEDIUM OVERLAY(2 IN.)
MUIR WY	EASTWOOD DR	END	MUIR	EASEND	571	33	20,242	R	AC/AC		52	49	100	\$83,397	13,695	MILL & MEDIUM OVERLAY(2 IN.)
NEWCASTLE DR	GRANT RD	MORTON AV	NEWCAS	GRAMOR	2,508	40	100,320	R	AC/AC		51	49	100	\$413,318	13,719	MILL & MEDIUM OVERLAY(2 IN.)
RANCHITA DR	JULIE LN	MARBAROUGH AV	RANCDR	JULMAR	434	40	17,360	R	AC/AC		50	48	100	\$71,523	13,746	MILL & MEDIUM OVERLAY(2 IN.)
ROBINHOOD LN	CROOKED CREEK DR	ST JOSEPH AV	ROBILN	CROSTJ	714	37	26,418	R	AC/AC		50	49	100	\$108,842	13,624	MILL & MEDIUM OVERLAY(2 IN.)
SIESTA DR	FREMONT AV	GARTHWICK DR	SIESTA	FREGAR	664	33	24,073	R	AC/AC	3H - Garthwick	50	49	100	\$99,181	13,595	MILL & MEDIUM OVERLAY(2 IN.)
WOODVIEW TR	ST MATTHEW WY	WINDIMER DR	WOODVI	STMWIN	1,215	30	36,450	R	AC	1C - St. Matthews	50	48	100	\$150,174	13,937	MILL & MEDIUM OVERLAY(2 IN.)
Treatment Total												\$1,115,416				
EDGE LN	SPRINGER RD S	SEENA AV	EDGE	SPRSEE	1,144	20	22,880	R	AC/AC		71	70	79	\$39,277	8,301	RUBBERIZED CAPE SEAL
FREMONT AV	MIRAMONTE AV	PERMANENTE CREEK	FREMONT	MIRPER	267	45	12,015	C	AC/AC		64	62	73	\$21,313	9,888	RUBBERIZED CAPE SEAL
HIGHLANDS CR	ANDOVER WY	KENT DR	HIGHCR	ANDKEN	1,314	30	39,420	R	AC/AC		70	69	78	\$67,671	8,258	RUBBERIZED CAPE SEAL
HIGHLANDS CR	YORKSHIRE DR	KENT DR	HIGHCR	YORKEN	1,178	30	35,340	R	AC/AC		70	69	78	\$60,667	8,258	RUBBERIZED CAPE SEAL
LAS FLORES CT	LAURELES DR	END	LASFLO	LAUEND	95	28	4,339	R	AC/AC	7A - Laureles	70	69	78	\$7,449	8,255	RUBBERIZED CAPE SEAL
MARICH WY	DISTEL DR	CASITA WY	MARICH	DISCAS	382	41	15,662	R	AC/AC		71	70	79	\$26,886	8,300	RUBBERIZED CAPE SEAL
MORTON AV	GRANT RD	NEWCASTLE DR	MORTON	GRANNEW	2,420	37	89,540	R	AC/AC		70	69	78	\$153,710	8,259	RUBBERIZED CAPE SEAL
NANCY LN	END	AURA WY	NANCY	ENDAUR	281	23	8,600	R	AC/AC		70	69	78	\$14,763	8,259	RUBBERIZED CAPE SEAL
SHERWOOD AV	SAN ANTONIO RD N	EL CAMINO REAL	SHERWO	SANELC	842	26	21,892	R	AC/AC		71	69	79	\$37,581	10,900	RUBBERIZED CAPE SEAL
STANWIRTH CT	END	EUREKA AV	STANWI	ENDEUR	115	24	5,389	R	AC/AC	3B - Eureka	70	69	78	\$9,251	8,259	RUBBERIZED CAPE SEAL
THORPE CT	END	EUREKA AV	THORPE	ENDEUR	80	33	4,972	R	AC/AC	3B - Eureka	71	70	79	\$8,535	8,301	RUBBERIZED CAPE SEAL
VALENCIA DR	JARDIN DR	SEVILLA DR	VALENC	JARSEV	486	40	19,440	R	AC/AC		70	69	78	\$33,372	8,256	RUBBERIZED CAPE SEAL
WILLIAM HENRY CT	END	RICHARDSON AV	WILLIA	ENDRIC	220	39	10,237	R	AC/AC		70	69	78	\$17,574	8,258	RUBBERIZED CAPE SEAL

** - Treatment from Project Selection

Scenarios - Sections Selected for Treatment

Interest: 2.00%

Inflation: 3.00%

Printed: 1/3/2023

Scenario: (1) Unconstrained Needs

										Treatment Total			\$498,051			
EL MONTE AV N	ALMOND AV	SPRINGER RD N	ELMONN	ALMSPR	1,046	40	41,840	C	AC/AC	75	76	84	\$31,124	23,216	MICROSURFACING	
EL MONTE AV N	CLARK AV S	ALMOND AV	ELMONN	CLAALM	1,633	40	65,320	C	AC/AC	84	84	91	\$48,591	17,673	MICROSURFACING	
EL MONTE AV S	CUESTA DR	CLARK AV S	ELMONS	CUECLA	3,364	40	134,560	C	AC/AC	77	78	86	\$100,098	22,766	MICROSURFACING	
EL MONTE AV S	FOOTHILL EXP	SHIRLYNN CT	ELMONS	FOOSHI	856	69	59,026	A	AC/AC	82	82	90	\$43,909	28,389	MICROSURFACING	
EL MONTE AV S	SHIRLYNN CT	CUESTA DR	ELMONS	SHICUE	637	40	25,480	A	AC/AC	92	89	95	\$18,954	12,143	MICROSURFACING	
GRANT RD	FOOTHILL EXP	FREMONT AVE	GRANRD	FOOFRE	2,495	56	140,590	C	AC/AC	78	78	86	\$104,583	32,458	MICROSURFACING	
GRANT RD	FREMONT AV	CITY LIMIT (385' N/ COVINGTON RD)	GRANRD	FRECIT	5,017	44	198,078	A	AC/AC	74	75	83	\$147,348	33,097	MICROSURFACING	
SUMMERHILL AV WB	EL MONTE AVE	CITY LIMIT (ROCKPOINT LN)	SUMMWB	ELMCIT	900	15	13,500	C	AC/AC	92	89	95	\$10,043	8,752	MICROSURFACING	
										Treatment Total			\$504,650			
CASITA WY	ALVARADO AV	MARICH WY	CASIWY	ALVMAR	1,122	40	44,880	R	AC/AC	70	69	78	\$87,317	7,285	RUBBERIZED CAPE SEAL w/DIGOUTS	
EL MONTE AV S	OKEEFE LN	FOOTHILL EX	ELMONS	OKEFOO	2,556	65	166,140	A	AC/AC	70	69	78	\$342,248	11,339	RUBBERIZED CAPE SEAL w/DIGOUTS	
EL MONTE AV SB	SPRINGER RD N	CITY LIMIT (167' N/ HOLLINGSWORTH DR)	ELMOSB	SPRCIT	959	26	24,934	A	AC/AC	71	70	79	\$51,364	11,523	RUBBERIZED CAPE SEAL w/DIGOUTS	
HELEN CT	NEWCASTLE DR	END	HELEN	NEWEND	123	20	4,687	R	AC/AC	70	68	78	\$9,119	8,524	RUBBERIZED CAPE SEAL w/DIGOUTS	
MADELAINE CT	END	ST JOSEPH AV	MADELA	ENDSTJ	272	30	10,087	R	AC/AC	71	70	79	\$19,625	7,324	RUBBERIZED CAPE SEAL w/DIGOUTS	
MAIN ST	FOOTHILL EXP	STATE ST	MAIN	FOOSTA	1,565	50	78,250	C	AC	71	68	78	\$161,195	5,910	RUBBERIZED CAPE SEAL w/DIGOUTS	
RILMA LN	LOUCKS AV	END	RILMA	LOUEND	351	30	12,457	R	AC/AC	70	69	78	\$24,236	7,284	RUBBERIZED CAPE SEAL w/DIGOUTS	
SPRINGER RD N	CORAL CT	EL MONTE AV N	SPRINN	CORELM	1,679	45	71,107	C	AC/AC	70	69	78	\$146,480	8,077	RUBBERIZED CAPE SEAL w/DIGOUTS	
										Treatment Total			\$841,584			
ARBORETUM DRIVE	FOOTHILL EXPRESSWY	SEQUOIA DR	ARBORE	FTHSEQ	1,000	36	36,000	R	AC	90	88	94	\$20,600	12,429	SLURRY SEAL	
ARBORETUM DRIVE	SEQUOIA DR	S END	ARBORE	SEQEND	2,136	36	76,896	R	AC	83	83	90	\$44,002	19,596	SLURRY SEAL	
ASPEN WAY	ARBORETUM DR	END	ASPNWY	ARBEND	190	30	5,700	R	AC	92	90	95	\$3,262	9,701	SLURRY SEAL	
BENVENUE AV	CLARK AV S	END	BENVEN	CLAEND	2,121	31	65,751	R	AC/AC	90	89	94	\$37,624	13,012	SLURRY SEAL	
BIRCHWOOD CT	END	RIVERSIDE DR	BIRCHW	ENDRIV	184	31	7,447	R	AC/AC	4B - Riverside	89	88	94	\$4,261	14,612	SLURRY SEAL
BRENTWOOD CT	END	BRENTWOOD ST	BRENCT	ENDBRE	194	36	8,172	R	AC/AC	4E - Brentwood	91	89	95	\$4,676	11,548	SLURRY SEAL
BUCKINGHAM DR	PORTLAND AV	SUFFOLK WY	BUCKIN	PORSUF	915	30	27,450	R	AC/AC	3A - Runnymead	85	84	91	\$15,708	19,805	SLURRY SEAL
CARMEL AV	PORTOLA AV W	CARMEL CT	CARMAV	PORCAR	823	21	17,283	R	AC/AC	7D - Carmel	83	83	90	\$9,890	20,852	SLURRY SEAL
CARMEL CT	E END	W END	CARMCT	ENDEND	479	28	18,054	R	AC/AC	7D - Carmel	86	86	92	\$10,331	17,558	SLURRY SEAL
CARMEL TR	PORTLAND AV	ALTAMEAD DR	CARMTR	PORALT	1,126	37	40,127	R	AC/AC		91	89	95	\$22,962	11,571	SLURRY SEAL
CARNATION CT	UNIVERSITY AV E	END	CARNAT	UNIEND	288	30	10,567	R	AC/AC		85	85	92	\$6,047	18,855	SLURRY SEAL

** - Treatment from Project Selection

Scenarios - Sections Selected for Treatment

Interest: 2.00%

Inflation: 3.00%

Printed: 1/3/2023

Scenario: (1) Unconstrained Needs

Year: 2024

Street Name	Begin Location	End Location	Street ID	Section ID	Length	Width	Area	FC	Surface Type	Area ID	Treatment			Cost	Rating	Treatment
											Current PCI	PCI Before	PCI After			
CASTLE LN	EL MONTE AV N	END	CASTLE	ELMEND	103	34	5,309	R	AC/AC		77	77	85	\$3,038	24,729	SLURRY SEAL
CATALINA CT	VERA CRUZ AV	END	CATACT	VEREND	547	24	15,235	R	AC/AC		78	79	87	\$8,718	24,110	SLURRY SEAL
COLLEGE CT	EL MONTE AV S	END	COLLEG	ELMEND	273	26	9,483	R	AC/AC		87	87	93	\$5,426	16,270	SLURRY SEAL
CONCORD AV	EUREKA AV	PORTLAND AV	CONCOR	EURPOR	638	23	14,674	R	AC/AC		86	86	92	\$8,397	17,614	SLURRY SEAL
CORONADO AV	CHERRY AV	SAN ANTONIO RD N	CORONA	CHESAN	885	20	17,700	R	AC/AC		87	87	93	\$10,128	16,359	SLURRY SEAL
DE ANZA LN	END	EL MONTE AV S	DEANZA	ENDELM	495	24	13,987	R	AC/AC		85	84	91	\$8,004	19,945	SLURRY SEAL
DISTEL DR	ALVARADO AV	END	DISTDR	ALVEND	195	39	9,262	R	AC/AC		79	80	87	\$5,300	39,092	SLURRY SEAL
DISTEL DR	END	MARICH WY	DISTDR	ENDMAR	675	40	28,627	R	AC/AC		80	81	88	\$16,381	23,253	SLURRY SEAL
DOUD DR	EDITH AV E	ALMOND AV	DOUD	EDIALM	1,294	35	45,290	R	AC/AC		81	82	89	\$25,916	22,461	SLURRY SEAL
EL MONTE CT	END	EL MONTE AV N	ELMOCT	ENDELM	321	23	8,641	R	AC/AC		89	88	94	\$4,945	14,604	SLURRY SEAL
FREMONT AV	DOLORES AV	MIRAMONTE AV	FREMONT	DOLMIR	968	34	32,912	R	AC/AC		73	74	83	\$18,833	35,049	SLURRY SEAL
GARDENIA WY	UNIVERSITY AV E	END	GARDEN	UNIEND	178	24	6,379	R	AC/AC		90	89	94	\$3,650	13,165	SLURRY SEAL
GOLDEN WY	COVINGTON RD	END (CITY LIMITS)	GOLDEN	COVEND	635	40	25,400	R	AC/AC		90	89	94	\$14,534	13,115	SLURRY SEAL
GORDON WY S	HILLVIEW AV	EDITH AV E	GORDOS	HILEDI	701	23	16,123	R	AC/AC		90	89	94	\$9,226	13,009	SLURRY SEAL
HAMILTON CT	MT HAMILTON AV	END	HAMILT	MTHEND	495	30	17,107	R	AC/AC		90	89	94	\$9,789	13,096	SLURRY SEAL
HAMPTON CT	EDITH AV W	END	HAMPTO	EDIEND	124	25	5,177	R	AC/AC		86	86	92	\$2,962	17,650	SLURRY SEAL
HAWTHORNE AV	EL MONTE AV S	CLARK AV S	HAWTAV	ELMCLA	1,012	31	31,372	R	AC/AC		85	85	92	\$17,952	18,827	SLURRY SEAL
HEATHER CT	TORWOOD LN	END	HEATHE	TOREND	90	30	4,627	R	AC/AC	7F - Heather	77	78	86	\$2,648	37,598	SLURRY SEAL
HOLLY AV	MCKENZIE AV	PORTLAND AV	HOLLY	MCKPOR	995	24	23,880	R	AC/AC		82	82	89	\$13,665	22,571	SLURRY SEAL
HOLLY AV	OAKHURST AV	MCKENZIE AV	HOLLY	OAKMCK	898	27	24,246	R	AC/AC		84	83	90	\$13,874	20,937	SLURRY SEAL
HONEYSUCKLE PL	END	DEODARA DR	HONEYS	ENDDEO	172	31	7,557	R	AC/AC		88	88	94	\$4,324	14,857	SLURRY SEAL
JULIE LN	FREMONT AV	RANCHITA DR	JULIE	FRERAN	1,049	37	38,813	R	AC/AC		83	83	90	\$22,210	21,653	SLURRY SEAL
LANDELL CT	NEWCASTLE DR	END	LANDEL	NEWEND	316	25	10,317	R	AC/AC		84	84	91	\$5,904	19,925	SLURRY SEAL
LILAC LN	UNIVERSITY AV E	END	LILAC	UNIEND	83	30	4,417	R	AC/AC		86	86	92	\$2,528	17,650	SLURRY SEAL
LINDA VISTA WY	RUSSELL AV	END	LINDAV	RUSEND	579	34	21,493	R	AC/AC	4F - Linda Vista	85	84	91	\$12,299	19,917	SLURRY SEAL
LINDEN AV	PINE LN	PORTOLA AV W	LINDEN	PINPOR	1,670	22	36,630	R	AC/AC		75	76	85	\$20,961	24,960	SLURRY SEAL
LOCKHART LN	END	MARIPOSA WY	LOCKLN	ENDMAR	652	31	21,530	R	AC/AC		86	86	92	\$12,320	17,650	SLURRY SEAL
LOS NINOS WY	ALVARADO AV	MARICH WY	LOSININ	ALVMAR	1,130	30	33,900	R	AC/AC		82	83	90	\$19,398	21,681	SLURRY SEAL
LOS NINOS WY	JARDIN DR	ALVARADO AV	LOSININ	JARALV	1,448	30	43,440	R	AC/AC		88	88	94	\$24,857	14,890	SLURRY SEAL
MARIPOSA AV	END	LOS ALTOS AV	MARIPO	ENDLOS	713	18	12,834	R	AC/AC		76	77	85	\$7,344	35,730	SLURRY SEAL
MIMOSA COURT	ARBORETUM DR	END	MIMOCT	ARBEND	640	34	21,760	R	AC		86	86	92	\$12,452	16,523	SLURRY SEAL
MIRAFLORES WY	LINDA VISTA WY	BERRY AV	MIRAFLL	LINBER	471	34	16,014	R	AC/AC	4F - Linda Vista	76	77	85	\$9,164	35,759	SLURRY SEAL
MOUNTAIN VIEW AV	ARROYO RD	VISTA GRANDE AV	MOUNTA	ARRVIS	883	29	25,607	R	AC/AC		90	89	94	\$14,653	13,006	SLURRY SEAL
OSAGE AV	END	EDITH AV E	OSAGE	ENDEDI	975	18	17,550	R	AC/AC		89	88	94	\$10,043	20,271	SLURRY SEAL
PAULA CT	END	GRANT RD	PAULA	ENDGRA	262	25	8,967	R	AC/AC		84	83	90	\$5,131	20,962	SLURRY SEAL

** - Treatment from Project Selection

Scenarios - Sections Selected for Treatment

Interest: 2.00%

Inflation: 3.00%

Printed: 1/3/2023

Scenario: (1) Unconstrained Needs

Year: 2024

Street Name	Begin Location	End Location	Street ID	Section ID	Length	Width	Area	FC	Surface Type	Area ID	Treatment			Cost	Rating	Treatment
											Current PCI	PCI Before	PCI After			
RANCHITA CT	END	RANCHITA DR	RANCCT	ENDRAN	220	30	8,527	R	AC/AC		84	83	90	\$4,879	20,816	SLURRY SEAL
REDWOOD DR	END	DEODARA DR	REDWOO	ENDDEO	1,670	31	53,667	R	AC/AC		84	84	91	\$30,709	19,816	SLURRY SEAL
RENETTA CT	END	UNIVERSITY AV E	RENETT	ENDUNI	213	24	7,219	R	AC/AC		86	86	92	\$4,131	17,682	SLURRY SEAL
RINCONADA CT	END	EL MONTE AV S	RINCON	ENDELM	358	30	12,667	R	AC/AC		84	84	91	\$7,248	19,946	SLURRY SEAL
RIVERSIDE DR	COVINTON RD	SPRINGER RD S	RIVERS	COVSPR	1,618	40	64,720	R	AC/AC	4B - Riverside	85	85	92	\$37,034	18,706	SLURRY SEAL
ROCKPOINT LN	SUMMERHILL AV	END	ROCKPO	SUMEND	420	25	12,115	R	AC/AC		86	86	92	\$6,932	17,650	SLURRY SEAL
ROSEWOOD CT	END	RIVERSIDE DR	ROSEWO	ENDRIV	173	40	11,482	R	AC/AC	4B - Riverside	85	84	91	\$6,570	19,805	SLURRY SEAL
RUNNYMEAD CT	RUNNYMEAD DR	END	RUNNCT	RUNEND	200	24	6,907	R	AC/AC	3A - Runnymead	85	84	91	\$3,952	19,805	SLURRY SEAL
RUSSELL AV	LINDA VISTA WY	BERRY AV	RUSSEL	LINBER	505	38	19,190	R	AC/AC	4F - Linda Vista	89	88	94	\$10,981	14,690	SLURRY SEAL
SAN LUIS AV	EL MONTE AV S	CLARK AV S	SANLUI	ELMCLA	1,891	27	50,456	R	AC/AC		83	83	90	\$28,872	21,653	SLURRY SEAL
SEQUOIA DRIVE	ARBORETUM DR	BEACHWOOD LN	SEQDR	ARBBEA	770	24	18,480	R	AC		78	79	87	\$10,575	22,591	SLURRY SEAL
SEQUOIA WAY	ARBORETUM DR	END	SEQWY	ARBEND	270	32	8,640	R	AC		75	76	84	\$4,944	23,290	SLURRY SEAL
SHIRLYNN CT	END	EL MONTE RD S	SHIRLY	ENDELM	325	27	10,064	R	AC/AC		85	84	91	\$5,759	19,934	SLURRY SEAL
CRIST DR	GRANT RD	FARNDON AV	ST	GRAFAR	1,648	39	64,272	R	AC/AC		87	87	93	\$36,778	16,346	SLURRY SEAL
STAGI LN	MADONNA WY	QUINHILL AV	STAGLN	MADQUI	582	30	17,460	R	AC/AC	8A - Stagi	81	82	89	\$9,991	22,595	SLURRY SEAL
SUNSHINE CT	END	SUNSHINE DR	SUNSCT	ENDSUN	211	31	8,438	R	AC/AC	5C - Sunshine	82	82	89	\$4,828	22,569	SLURRY SEAL
SUNSHINE DR	SPRINGER RD S	SPRINGER RD S	SUNSDR	SPRSPR	1,822	24	43,147	R	AC/AC	5C - Sunshine	82	82	89	\$24,690	22,569	SLURRY SEAL
SYCAMORE CT	REDWOOD DR	END	SYCAMO	REDEND	246	25	8,567	R	AC/AC		88	88	94	\$4,902	14,857	SLURRY SEAL
SYLVIAN WY	CHERRY AV	SAN ANTONIO RD N	SYLVIA	CHESAN	889	20	17,780	R	AC/AC		82	83	90	\$10,174	21,808	SLURRY SEAL
SYLVIAN WY	END	CHERRY AV	SYLVIA	ENDCHE	248	17	6,533	R	AC/AC		81	82	89	\$3,738	22,621	SLURRY SEAL
TERRACE CT	SPRINGER RD S	END	TERRAC	SPREND	154	22	4,670	R	AC/AC		82	82	89	\$2,672	22,569	SLURRY SEAL
VINEYARD DR	DEODARA DR	FOOTHILL EX	VINEDR	DEOFOO	730	36	26,280	R	AC/AC		77	77	85	\$15,038	24,732	SLURRY SEAL
VINEYARD DR	REDWOOD DR	DEODARA DR	VINEDR	REDDEO	911	37	33,707	R	AC/AC		87	87	93	\$19,288	16,233	SLURRY SEAL
VISTA GRANDE AV	SPRINGER RD N	MOUNTAIN VIEW AV	VISTAG	SPRMOU	1,602	30	48,060	R	AC/AC		85	84	91	\$27,501	19,912	SLURRY SEAL
WINDIMER DR	STONEHAVEN DR	END	WINDIM	STOEND	1,246	40	51,183	R	AC/AC		87	87	93	\$29,288	16,352	SLURRY SEAL
WISTARIA CT	END	WISTARIA LN	WISTCT	ENDWIS	186	31	5,766	R	AC/AC	1A - Wistaria	74	75	84	\$3,299	25,073	SLURRY SEAL
WISTARIA LN	DEODARA DR	DEODARA DR	WISTLN	DEODEO	970	31	34,520	R	AC/AC	1A - Wistaria	88	88	94	\$19,753	14,857	SLURRY SEAL
YERBA SANTA AV	CHERRY AV	END	YERBAS	CHEEND	500	30	15,000	R	AC/AC		73	74	83	\$8,583	25,159	SLURRY SEAL
YERBA BUENA AV	END	CHERRY AV	YERBAV	ENDCHE	707	32	24,817	R	AC/AC		82	83	90	\$14,201	21,808	SLURRY SEAL
Treatment Total												\$963,646				
ARBOLEDA DR	CAMPBELL AV	SPRINGER RD S	ARBOLE	CAMSPR	1,733	25	43,325	R	AC/AC		82	81	83	\$248	784,472	SEAL CRACKS
ARBOLEDA DR	CUESTA DR	CAMPBELL AV	ARBOLE	CUECAM	1,248	31	38,688	R	AC/AC		78	77	79	\$298	607,954	SEAL CRACKS
ARTHUR CT	END	GRANGER AV	ARTHUR	ENDGRA	134	33	6,583	R	AC/AC		73	72	74	\$61	585,400	SEAL CRACKS

** - Treatment from Project Selection

Scenarios - Sections Selected for Treatment

Interest: 2.00%

Inflation: 3.00%

Printed: 1/3/2023

Scenario: (1) Unconstrained Needs

Year: 2024

Street Name	Begin Location	End Location	Street ID	Section ID	Length	Width	Area	FC	Surface Type	Area ID	Current PCI	Treatment			Cost	Rating	Treatment		
												PCI Before	PCI After						
CAMPBELL AV	FREMONT AV	ROSITA AV	CAMPBE	FREROS	2,419	26	64,005	R	AC/AC		79	78	80	\$475	595,575	SEAL CRACKS			
CAMPBELL AV	ROSITA AV	CUESTA DR	CAMPBE	ROSCUE	1,006	33	33,198	R	AC/AC		86	85	86	\$111	664,486	SEAL CRACKS			
CHELSEA CT	END	CHELSEA DR	CHELCT	ENDCHE	109	24	4,723	R	AC/AC	3D - Chelsea	90	89	89	\$1	9,641,906	SEAL CRACKS			
CRISTO REY PL	CRISTO REY DR	END	CRISPL	CRIEND	364	25	11,177	R	AC/AC		88	87	88	\$19	1,987,241	SEAL CRACKS			
DISTEL DR	MARICH WY	EL CAMINO REAL	DISTDR	MARELC	710	35	24,850	R	AC/AC		89	88	89	\$24	1,571,577	SEAL CRACKS			
EASTWOOD DR	MIRAMONTE AV	COVINGTON RD	EASTDR	MIRCOV	1,771	41	72,136	R	AC/AC		78	78	80	\$541	690,867	SEAL CRACKS			
ELEANOR AV	HILLVIEW AV	EDITH AV E	ELEANO	HILEDI	654	29	18,966	R	AC/AC		81	80	82	\$122	670,329	SEAL CRACKS			
ELEANOR AV	MARVIN AV	PEPPER DR	ELEANO	MARPEP	364	21	7,644	R	AC/AC		85	83	85	\$34	572,787	SEAL CRACKS			
ELEANOR AV	PEPPER DR	HILLVIEW AV	ELEANO	PEPHIL	809	21	16,989	R	AC/AC		81	79	81	\$116	485,062	SEAL CRACKS			
ELNORA CT	END	NEWCASTLE DR	ELNORA	ENDNEW	202	30	7,987	R	AC/AC		90	89	89	\$1	9,220,017	SEAL CRACKS			
FIRST ST	MAIN ST	EDITH AV W	FIRST	MAIEDI	1,446	30	43,380	C	AC/AC		90	88	89	\$13	8,819,119	SEAL CRACKS			
FOURTH ST	STATE ST	EDITH AV W	FOURTH	STAEDI	455	25	11,375	R	AC/AC		90	89	89	\$2	7,725,409	SEAL CRACKS			
LINCOLN AV	UNIVERSITY AV W	SHERMAN ST	LINCOL	UNISHE	876	56	49,054	R	AC/AC		78	77	79	\$372	651,411	SEAL CRACKS			
MARVIN AV	PEPPER DR	ELEANOR AV	MARVIN	PEPELE	1,180	21	24,780	R	AC/AC		80	80	81	\$165	745,623	SEAL CRACKS			
MAYER CT	EL MONTE AV N	END	MAYER	ELMEND	150	38	7,541	R	AC/AC		89	88	89	\$7	1,636,347	SEAL CRACKS			
ORCHID PL	UNIVERSITY AV E	END	ORCHID	UNIEND	396	30	13,807	R	AC/AC		86	85	86	\$44	1,157,469	SEAL CRACKS			
PAYNE DR	OAKHURST AV	HERITAGE CT	PAYNE	OAKHER	654	23	15,042	R	AC/AC		89	88	89	\$14	1,629,815	SEAL CRACKS			
PICO LN	PORTOLA AV E	END	PICO	POREND	134	25	4,321	R	AC/AC	6A - Portola	90	89	89	\$1	7,715,489	SEAL CRACKS			
PORTOLA CT	JORDAN AV	END	PORTCT	JOREND	877	27	23,679	R	AC/AC		78	77	79	\$179	665,198	SEAL CRACKS			
SPENCER CT	LIMETREE LN	SPENCER WY	SPENCT	LIMSPE	225	38	8,550	R	AC/AC	4D - Spencer	89	88	89	\$8	1,619,244	SEAL CRACKS			
TWELVE ACRES DR	PINE LN	MEADOW LN	TWELVE	PINMEA	879	32	28,128	R	AC/AC	7G - Twelve Acres	79	79	81	\$199	728,691	SEAL CRACKS			
WHITNEY ST	FIRST ST	SAN ANTONIO RD S	WHITNE	FIRSAN	778	31	24,118	R	AC/AC		83	82	83	\$131	733,366	SEAL CRACKS			
												Treatment Total		\$3,186					
COVINGTON CT	END	COVINGTON RD	COVICT	ENDCOV	90	24	4,609	R	AC/AC		27	25	100	\$77,011	3,426	RECONSTRUCT STRUCTURE (AC)			
RIXFORD LN	PARMA WY	END	RIXFOR	PAREND	190	18	3,420	R	AC/AC	4C - Parma	27	25	100	\$57,144	3,426	RECONSTRUCT STRUCTURE (AC)			
												Treatment Total		\$134,156					
Year 2024 Area Total									3,947,510			Year 2024 Total			\$4,060,688				

** - Treatment from Project Selection

Scenarios - Sections Selected for Treatment

Interest: 2.00%

Inflation: 3.00%

Printed: 1/3/2023

Scenario: (1) Unconstrained Needs

Year: 2025

Street Name	Begin Location	End Location	Street ID	Section ID	Length	Width	Area	FC	Surface Type	Area ID	Current PCI	Treatment		Cost	Rating	Treatment
												PCI Before	PCI After			
ANDOVER WY	HIGHLANDS CR	KENT DR	ANDOVE	HIGKEN	758	31	23,498	R	AC/AC		53	50	100	\$99,716	13,028	MILL & MEDIUM OVERLAY(2 IN.)
B ST	FREMONT AV	MIRAMONTE AV	BST	FREMIR	379	32	12,128	R	AC/AC		53	50	100	\$51,466	13,194	MILL & MEDIUM OVERLAY(2 IN.)
MILLS AV	EL MONTE RD N	END	MILLS	ELMEND	654	31	21,113	R	AC/AC	5A - Mills	52	48	100	\$89,595	13,326	MILL & MEDIUM OVERLAY(2 IN.)
SHERIDAN ST	UNIVERSITY AV W	PALM AV	SHERID	UNIPAL	649	25	16,225	R	AC/AC		53	49	100	\$68,852	13,204	MILL & MEDIUM OVERLAY(2 IN.)
ST JOSEPH CT	END	ST JOSEPH AV	STJOCT	ENDSTJ	145	34	7,229	R	AC/AC		53	50	100	\$30,677	13,028	MILL & MEDIUM OVERLAY(2 IN.)
ST MATTHEW WY	STONEHAVEN DR	WOODVIEW TR	STMATT	STOWOO	868	30	26,040	R	AC	1C - St. Matthews	52	48	100	\$110,503	13,548	MILL & MEDIUM OVERLAY(2 IN.)
TYNDALL ST	CUESTA DR	LYELL ST	TYNDAL	CUELYE	509	23	11,707	R	AC/AC		52	49	100	\$49,680	13,150	MILL & MEDIUM OVERLAY(2 IN.)
UNIVERSITY AV W	BURKE RD	210FT S. OF LINCOLN AV	UNIVEW	BURLIN	482	29	13,978	R	AC/AC		52	49	100	\$59,317	13,281	MILL & MEDIUM OVERLAY(2 IN.)
Treatment Total													\$559,807			
SPRINGER RD S	ROSITA AV	CUESTA DR	SPRINS	ROSCUE	1,056	48	50,688	C	AC/AC		54	49	100	\$319,662	10,050	MILL AND DEEP OVERLAY(3 IN.)
Treatment Total													\$319,662			
BECKER LN	LOS ALTOS AV	END	BECKER	LOSEND	204	25	7,177	R	AC		72	69	78	\$12,690	7,421	RUBBERIZED CAPE SEAL
CANTERBURY WY	MARBAROUGH AV	WESSEX AV	CANTER	MARWES	288	30	8,640	R	AC/PCC	3G - Wessex	72	69	78	\$15,277	10,557	RUBBERIZED CAPE SEAL
EDNA CT	END	EL MONTE AV S	EDNA	ENDELM	230	24	7,627	R	AC/AC		71	68	77	\$13,486	9,495	RUBBERIZED CAPE SEAL
GARLAND WY	MT HAMILTON AV	END	GARLAN	MTHEND	775	22	17,050	R	AC/AC		72	69	78	\$30,147	9,966	RUBBERIZED CAPE SEAL
LISA CT	LISA LN	END	LISACT	LISEND	187	33	8,657	R	AC/AC		72	70	79	\$15,307	8,042	RUBBERIZED CAPE SEAL
PACO DR	CLARK AV S	SPRINGER RD S	PACO	CLASPR	1,280	22	28,160	R	AC/AC		72	69	78	\$49,792	10,404	RUBBERIZED CAPE SEAL
ROSSWAY CT	END	MIDDLETON AV	ROSSWA	ENDMID	272	30	10,417	R	AC/AC		72	69	78	\$18,419	9,973	RUBBERIZED CAPE SEAL
Treatment Total													\$155,118			
COVINGTON RD	MIRAMONTE AV	GRANT RD	COVIRD	MIRGRA	2,689	40	107,756	C	AC/AC		92	87	93	\$82,563	12,258	MICROSURFACING
FIRST ST	MAIN ST	EDITH AV W	FIRST	MAIEDI	1,446	30	43,380	C	AC/AC		90	88	94	\$33,238	21,739	MICROSURFACING
FREMONT AV	GRANT RD	CITY LIMIT (760' E/ FALLEN LEAF LN)	FREMOM	GRACIT	3,985	52	209,010	A	AC/AC		93	88	94	\$160,145	15,293	MICROSURFACING
Treatment Total													\$275,946			
CODY LN	CODY LN (150' N/ ANGELA DR	NW END	CODY	CODEND	226	24	5,424	R	AC/AC	6H - Angela	71	68	78	\$10,869	7,043	RUBBERIZED CAPE SEAL w/DIGOUTS

** - Treatment from Project Selection

Scenarios - Sections Selected for Treatment

Interest: 2.00%

Inflation: 3.00%

Printed: 1/3/2023

Scenario: (1) Unconstrained Needs

Year: 2025

Street Name	Begin Location	End Location	Street ID	Section ID	Length	Width	Area	FC	Surface Type	Area ID	Current PCI	Treatment		Cost	Rating	Treatment
												PCI Before	PCI After			
FREMONT AV	PERMANENTE CREEK	GRANT RD	FREMON	PERGRA	2,238	40	87,837	C	AC/PCC		72	70	79	\$186,373	10,194	RUBBERIZED CAPE SEAL w/DIGOUTS
GUADALUPE DR	RAQUEL LN	PINE LN	GUADAL	RAQPIN	1,110	38	42,180	R	AC/AC		72	69	79	\$84,525	7,095	RUBBERIZED CAPE SEAL w/DIGOUTS
MILVERTON RD	UNIVERSITY AV W	EL MONTE AV S	MILVER	UNIELM	1,371	22	30,162	R	AC/AC		72	69	78	\$60,442	9,438	RUBBERIZED CAPE SEAL w/DIGOUTS
MIRAMONTE AV	LORAIN AV	PORTLAND AV	MIRAMO	LORPOR	1,756	35	61,460	C	AC/AC		73	70	79	\$130,406	10,206	RUBBERIZED CAPE SEAL w/DIGOUTS
TOMI LEA ST	PINE LN	END (fenced at North End)	TOMILE	PINEND	609	31	18,879	R	AC/AC		72	69	79	\$37,832	9,693	RUBBERIZED CAPE SEAL w/DIGOUTS
WASHINGTON ST	ORANGE AV	LINCOLN AV	WASHIN	ORALIN	400	25	10,000	R	AC/AC		72	69	79	\$20,039	7,095	RUBBERIZED CAPE SEAL w/DIGOUTS
Treatment Total													\$530,487			
ALEXANDER CT	ALEXANDER WY	END	ALEXCT	ALEEND	132	30	5,989	R	AC/AC		92	88	94	\$3,530	13,070	SLURRY SEAL
BEVERLY LN	END	ALMOND AV	BEVERL	ENDALM	223	31	8,810	R	AC/AC		94	89	95	\$5,193	11,139	SLURRY SEAL
CASITA WY	NW END	SE END	CASIWY	ENDEND	425	30	12,750	R	AC/AC		92	88	94	\$7,515	13,032	SLURRY SEAL
CASTANO CORTE	END	ARBUELO WY	CASTAN	ENDARB	394	30	11,820	R	AC/AC		92	88	94	\$6,967	13,032	SLURRY SEAL
CYPRESS DR	CYPRESS CT	EDITH AV W	CYPRDR	CYPEDI	698	30	22,867	R	AC/AC		92	88	94	\$13,478	13,110	SLURRY SEAL
DELPHI CT	DELPHI CR	END	DELPCT	DELEND	229	25	8,142	R	AC/AC	6B - Delphi	94	89	95	\$4,799	11,222	SLURRY SEAL
DISTEL CR	EL CAMINO REAL	DISTEL DR	DISTCR	ELCDIS	906	36	32,616	R	AC/AC		94	89	95	\$19,224	11,148	SLURRY SEAL
EASTWOOD CT	EASTWOOD DR	END	EASTCT	EASEND	547	30	18,337	R	AC/AC		92	88	94	\$10,808	12,962	SLURRY SEAL
HAWTHORNE AV	CLARK AV S	END	HAWTAV	CLAEND	659	23	15,157	R	AC/AC		94	89	95	\$8,933	11,124	SLURRY SEAL
MONTEREY PL	CYPRESS DR	END	MONTER	CYPEND	211	30	8,257	R	AC/AC	7K - Cypress	92	88	94	\$4,867	13,110	SLURRY SEAL
PINEHURST DR	TRUMAN AV	END	PINEHU	TRUEND	354	30	12,877	R	AC/AC		94	89	95	\$7,590	11,084	SLURRY SEAL
RANCHITA DR	GRANT RD	JULIE LN	RANCDR	GRAJUL	1,200	30	36,000	R	AC/AC		94	89	95	\$21,218	11,156	SLURRY SEAL
RONALD CT	SPRINGER RD S	END	RONALD	SPREND	187	31	7,855	R	AC/AC		94	89	95	\$4,630	11,078	SLURRY SEAL
STAGI CT	END	STAGI LN	STAGCT	ENDSTA	248	24	8,059	R	AC/AC	8A - Stagi	92	88	94	\$4,750	13,068	SLURRY SEAL
Treatment Total													\$123,498			
ALMOND AV	GORDON WY N	EL MONTE AV N	ALMOND	GORELM	2,933	38	111,454	C	AC/AC		93	88	89	\$98	1,886,107	SEAL CRACKS
ALMOND AV	SAN ANTONIO RD N	GORDON WY N	ALMOND	SANGOR	1,974	38	75,012	C	AC/AC		93	88	89	\$66	1,886,107	SEAL CRACKS
ARROYO RD	SPRINGER RD N	END	ARROYO	SPREND	1,909	30	58,131	R	AC/AC		92	88	89	\$18	4,455,605	SEAL CRACKS
A ST	FREMONT AV	MIRAMONTE AV	AST	FREMIR	165	30	4,950	C	AC/AC		93	88	89	\$4	1,882,314	SEAL CRACKS
BRIARWOOD CT	BERRY AV	END	BRIARW	BEREND	381	34	15,430	R	AC/AC		87	84	85	\$61	592,071	SEAL CRACKS
BROOKMILL RD	FALLEN LEAF LN	END	BROOKM	FALEND	1,772	37	68,117	R	AC/AC		91	88	89	\$66	1,576,303	SEAL CRACKS
CASA BONITA CT	END	ROSITA AV	CASABO	ENDROS	465	30	15,877	R	AC/AC		91	88	89	\$15	1,582,638	SEAL CRACKS
CASITA WY	MARICH WY	END AT TEE	CASIWY	MARTEE	339	30	10,170	R	AC/AC		91	88	89	\$10	1,537,586	SEAL CRACKS
CODY LN	ANGELA DR	NE END	CODY	ANGEND	292	24	7,008	R	AC/AC	6H - Angela	78	76	78	\$58	642,774	SEAL CRACKS
COVINGTON RD	CAMPBELL AV	HALE CREEEK	COVIRD	CAMHAL	938	36	33,768	C	AC/AC		93	88	89	\$30	1,886,107	SEAL CRACKS

** - Treatment from Project Selection

Scenarios - Sections Selected for Treatment

Interest: 2.00%

Inflation: 3.00%

Printed: 1/3/2023

Scenario: (1) Unconstrained Needs

Year: 2025

Street Name	Begin Location	End Location	Street ID	Section ID	Length	Width	Area	FC	Surface Type	Area ID	Treatment			Cost	Rating	Treatment
											Current PCI	PCI Before	PCI After			
COVINGTON RD	EL MONTE AV S	CAMPBELL AV	COVIRD	ELMCAM	3,036	32	97,152	C	AC/AC		93	88	89	\$86	1,886,107	SEAL CRACKS
COVINGTON RD	HALE CREEK	SPRINGER RD S	COVIRD	HALSPR	842	36	30,312	C	AC/AC		93	88	89	\$28	1,816,620	SEAL CRACKS
CUESTA DR	CAMPBELL AV	SPRINGER RD S	CUESTA	CAMSPR	1,737	32	55,584	C	AC/AC		92	87	88	\$89	1,199,302	SEAL CRACKS
DIXON WY	VAN BUREN ST	END	DIXON	VANEND	893	25	23,940	R	AC/AC		84	81	83	\$146	494,021	SEAL CRACKS
EDGEWOOD LN	UNIVERSITY AV W	ORANGE AV	EDGEWO	UNIORA	479	19	9,101	R	AC/AC		90	88	89	\$8	2,381,822	SEAL CRACKS
EDITH AV W	FOOTHILL EX	SAN ANTONIO RD S	EDITHW	FOOSAN	1,959	32	62,439	C	AC/AC		92	87	88	\$79	1,412,537	SEAL CRACKS
ELMHURST DR	QUEENSBURY AV	TRUMAN AV	ELMHUR	QUETRU	385	30	11,550	R	AC/AC	3F - Queensbury	88	85	86	\$39	643,908	SEAL CRACKS
EUREKA AV	END	GRANT AV	EUREAV	ENDGRA	864	31	27,210	R	AC/AC	3B - Eureka	82	79	81	\$190	472,039	SEAL CRACKS
EVA AV	ST JOSEPH AV	GRANGER AV	EVA	STJGRA	1,417	40	56,680	R	AC/AC		74	72	74	\$540	568,255	SEAL CRACKS
FALLEN LEAF LN	HOMESTEAD RD	LOUISE LN	FALLEN	HOMLOU	567	41	23,247	R	AC/AC		85	83	84	\$118	529,904	SEAL CRACKS
FALLEN LEAF LN	LOUISE LN	VICTORIA CT	FALLEN	LOUVIC	1,099	40	43,960	R	AC/AC		81	78	80	\$325	461,580	SEAL CRACKS
FREDERICK CT	MERRITT RD	ALMOND AV	FREDER	MERLALM	347	39	13,533	R	AC/AC	6G - Merrit	92	89	89	\$2	7,424,118	SEAL CRACKS
FREMONT AV	MANOR WY	DOLORES AV	FREMONT	MANDOL	1,572	33	55,276	C	AC/AC		93	88	89	\$49	1,892,874	SEAL CRACKS
FREMONT AV	SPRINGER RD S	MANOR WY	FREMONT	SPRMAN	1,528	38	58,064	C	AC/AC		93	88	89	\$51	1,892,874	SEAL CRACKS
GOLDEN WY	BERRY AV	COVINGTON RD	GOLDEN	BERCOV	1,270	39	49,530	R	AC/AC		89	86	87	\$141	712,020	SEAL CRACKS
HARWALT DR	OAK AV	JOEL WY	HARWAL	OAKJOE	825	37	30,525	R	AC/AC	3E - Harwalt	86	83	85	\$138	556,912	SEAL CRACKS
HAWKINS DR	HARWALT DR	END	HAWKIN	HAREND	433	32	15,723	R	AC/AC	3E - Harwalt	85	82	83	\$88	508,871	SEAL CRACKS
HILLVIEW AV	SAN ANTONIO RD S	ELEANOR AV	HILLVI	SANELE	1,260	29	36,540	R	AC/AC		89	86	87	\$104	712,207	SEAL CRACKS
JOEL WY	E END	W END	JOEL	ENDEND	577	35	21,972	R	AC/AC	3E - Harwalt	85	82	83	\$123	508,871	SEAL CRACKS
KNOLLWOOD LN	ST JOSEPH AV	END	KNOLLW	STJEND	484	30	16,777	R	AC/AC		81	78	80	\$124	461,564	SEAL CRACKS
LEAF CT	END	TWELVE ACRES DR	LEAF	ENDTWE	147	24	5,635	R	AC/AC	7G - Twelve Acres	92	88	89	\$2	3,886,522	SEAL CRACKS
LOUISE LN	FALLEN LEAF LN	VICTORIA CT	LOUISE	FALVIC	1,226	30	36,780	R	AC/AC		79	76	78	\$310	441,110	SEAL CRACKS
MARINOVICH WY	OAK AV	OAK AV	MARINO	OAKOAK	1,165	30	34,950	R	AC/AC		80	78	80	\$271	454,302	SEAL CRACKS
MERRITT CT	END	MERRITT RD	MERRCT	ENDMER	103	37	6,185	R	AC/AC	6G - Merrit	88	85	86	\$21	644,410	SEAL CRACKS
MERRITT RD	FREDERICK CT	GORDON WY N	MERRRD	FREGOR	1,241	29	35,989	R	AC/AC	6G - Merrit	82	79	81	\$251	472,174	SEAL CRACKS
PANCHITA WY	ALVARADO AV	MARICH WY	PANCHI	ALVMAR	1,130	30	33,900	R	AC/AC		91	88	89	\$34	1,541,532	SEAL CRACKS
PORTOLA AV W	LOS ALTOS AV	SAN ANTONIO RD N	PORTOW	LOSSAN	2,049	21	56,520	R	AC/AC		78	76	78	\$472	630,512	SEAL CRACKS
QUEENSBURY AV	WAKEFIELD TR	ELMHURST DR	QUEENS	WAKELM	1,051	30	35,084	R	AC/AC	3F - Queensbury	79	77	79	\$284	449,108	SEAL CRACKS
RUSSELL AV	COVINGTON AV	END	RUSSEL	COVEND	642	25	16,050	R	AC/AC		90	86	87	\$36	827,590	SEAL CRACKS
SANDALWOOD LN	END	GRANGER AV	SANDAL	ENDGRA	435	38	17,927	R	AC/AC		91	88	89	\$12	2,782,949	SEAL CRACKS
SANTA RITA AV	VAN BUREN ST	PORTOLA AV W	SANTAV	VANPOR	464	20	9,280	R	AC/AC		74	71	74	\$89	419,809	SEAL CRACKS
SCOTT LN	KENT DR	ST JOSEPH AV	SCOTT	KENSTJ	796	40	31,840	R	AC/AC		76	73	76	\$292	428,606	SEAL CRACKS
SECOND ST	STATE ST	EDITH AV W	SECOND	STAEDI	878	25	21,950	R	AC/AC		91	88	89	\$22	1,535,607	SEAL CRACKS

** - Treatment from Project Selection

Scenarios - Sections Selected for Treatment

Interest: 2.00%

Inflation: 3.00%

Printed: 1/3/2023

Scenario: (1) Unconstrained Needs

Year: 2025

Street Name	Begin Location	End Location	Street ID	Section ID	Length	Width	Area	FC	Surface Type	Area ID	Current PCI	Treatment		Cost	Rating	Treatment		
												PCI Before	PCI After					
THATCHER DR	COVINGTON RD	CITY LIMIT (1 parcel N of O'Dell Wy)	THATDR	COVCIT	673	38	25,574	R	AC/AC	4G - Thatcher	92	88	89	\$9	3,919,808	SEAL CRACKS		
VALLEY ST	ELEANOR AV	GORDON WY S	VALLEY	ELEGOR	641	22	14,102	R	AC/AC		82	79	81	\$98	472,203	SEAL CRACKS		
VAN BUREN ST	END	SANTA RITA AV	VANBUR	ENDSAN	1,671	20	35,647	R	AC/AC		83	80	82	\$234	479,735	SEAL CRACKS		
VERA CRUZ AV	ALVARADO AV	JORDAN AV	VERACR	ALVJOR	878	23	20,194	R	AC/AC		91	88	89	\$20	1,537,586	SEAL CRACKS		
VICTORIA CT	END	FALLEN LEAF LN	VICTOR	ENDFAL	180	30	7,327	R	AC/AC		75	72	75	\$69	424,498	SEAL CRACKS		
WAKEFIELD TR	QUEENSBURY AV	TRUMAN AV	WAKEFI	QUETRU	385	30	11,550	R	AC/AC	3F - Queensbury	86	83	85	\$52	556,855	SEAL CRACKS		
WOODSTOCK LN	END	EL MONTE AV S	WOODST	ENDELM	541	30	17,574	R	AC/AC		92	88	89	\$6	3,886,522	SEAL CRACKS		
												Treatment Total		\$5,479				
BRIGHT OAKS CT	END	FREMONT AV	BRIGHT	ENDFRE	770	30	25,898	R	AC/AC		30	25	100	\$445,709	3,326	RECONSTRUCT STRUCTURE (AC)		
ESTATE DR	END	GRANT AV	ESTATE	ENDGRA	510	24	14,347	R	AC		30	24	100	\$246,914	3,326	RECONSTRUCT STRUCTURE (AC)		
GIFFIN RD	FREMONT AV	EL MONTE AV S	GIFFIN	FREELM	904	24	21,696	R	AC/AC		28	23	100	\$373,392	3,326	RECONSTRUCT STRUCTURE (AC)		
MIRAVALLE AV	GRANT RD	END (Baricated)	MIRAVA	GRAEND	1,036	20	21,801	R	AC		30	24	100	\$375,199	3,326	RECONSTRUCT STRUCTURE (AC)		
												Treatment Total		\$1,441,213				
Year 2025 Area Total										2,792,790		Year 2025 Total		\$3,411,210				

Year: 2026

Street Name	Begin Location	End Location	Street ID	Section ID	Length	Width	Area	FC	Surface Type	Area ID	Current PCI	Treatment		Cost	Rating	Treatment
												PCI Before	PCI After			
ALICIA WY	ALMOND AV	JARDIN DR	ALICIA	ALMJAR	1,281	39	49,959	R	AC/AC		54	49	100	\$218,366	12,884	MILL & MEDIUM OVERLAY(2 IN.)
ALTA VISTA AV	CHAMISAL AV	YERBA BUENA AV	ALTAVI	CHAYER	681	25	17,025	R	AC/AC		53	48	100	\$74,415	12,860	MILL & MEDIUM OVERLAY(2 IN.)
BLUE OAK LN	N END	S END	BLUELN	ENDEND	860	30	25,800	R	AC		55	49	100	\$112,769	13,017	MILL & MEDIUM OVERLAY(2 IN.)
BRENTWOOD PL	END	BRENTWOOD ST	BRENPL	ENDBRE	192	37	8,266	R	AC/AC	4E - Brentwood	55	49	100	\$36,130	12,863	MILL & MEDIUM OVERLAY(2 IN.)
DELPHI CR	JORDAN AV	PORTOLA CT	DELPCR	JORPOR	1,466	30	43,980	R	AC	6B - Delphi	55	49	100	\$192,233	13,061	MILL & MEDIUM OVERLAY(2 IN.)
EVEMARIE AV	FALLEN LEAF LN	CHRISTINA DR	EVEMAR	FALCHR	359	35	12,565	R	AC/AC	2A - Christina	55	50	100	\$54,920	12,794	MILL & MEDIUM OVERLAY(2 IN.)
GLEN ALTO DR	CAMPBELL AV	PARMA WY	GLENAL	CAMPAR	801	37	29,637	R	AC/AC		55	50	100	\$129,541	12,793	MILL & MEDIUM OVERLAY(2 IN.)
HAVENHURST DR	TRUMAN AV	FALLEN LEAF LN	HAVENH	TRUFAL	608	38	23,104	R	AC/AC		54	49	100	\$100,985	12,720	MILL & MEDIUM OVERLAY(2 IN.)

** - Treatment from Project Selection

Scenarios - Sections Selected for Treatment

Interest: 2.00%

Inflation: 3.00%

Printed: 1/3/2023

Scenario: (1) Unconstrained Needs

Year: 2026

Street Name	Begin Location	End Location	Street ID	Section ID	Length	Width	Area	FC	Surface Type	Area ID	Current PCI	Treatment		Cost	Rating	Treatment
												PCI Before	PCI After			
ROSE CR E	END (of east half circle)	COVINGTON RD	ROSEE	ENDCOV	720	31	22,320	R	AC/AC	4H - Rose	55	50	100	\$97,559	12,793	MILL & MEDIUM OVERLAY(2 IN.)
ROSITA AV	CAMPBELL AV	SPRINGER RD S	ROSITA	CAMSPR	1,679	24	40,296	R	AC/AC		55	49	100	\$176,130	12,966	MILL & MEDIUM OVERLAY(2 IN.)
SEVILLA DR	SAN ANTONIO RD N	VALENCIA DR	SEVILL	SANVAL	758	30	22,740	R	AC/AC		54	49	100	\$99,394	12,926	MILL & MEDIUM OVERLAY(2 IN.)
STANLEY AV	END	MIRAMONTE AV	STANLE	ENDMIR	602	25	15,050	R	AC/AC		55	48	100	\$65,782	13,061	MILL & MEDIUM OVERLAY(2 IN.)
SUNKIST LN	ALMOND AV	END	SUNKLN	ALMEND	1,274	25	31,427	R	AC/AC	6F - Sunkist	54	49	100	\$137,365	12,926	MILL & MEDIUM OVERLAY(2 IN.)
TRAVERSO AV	END	LOS ALTOS AV	TRAVAV	ENDLOS	785	38	31,517	R	AC/AC	7C - Traverso	54	49	100	\$137,758	12,811	MILL & MEDIUM OVERLAY(2 IN.)
UNIVERSITY AV W	EDITH AV W	BURKE RD	UNIVEW	EDIBUR	1,718	30	51,540	R	AC/AC		55	50	100	\$225,277	12,799	MILL & MEDIUM OVERLAY(2 IN.)
WAKEFIELD TR	TRUMAN AV	END	WAKEFI	TRUEND	350	36	12,427	R	AC/AC		55	50	100	\$54,317	12,794	MILL & MEDIUM OVERLAY(2 IN.)
WESSEX AV	FREMONT AV	MARBAROUGH AV	WESSEX	FREMAR	1,687	30	50,610	R	AC/AC	3G - Wessex	55	50	100	\$221,212	12,735	MILL & MEDIUM OVERLAY(2 IN.)
WOODED GLEN DR	CROOKED CREEK DR	ST JOSEPH AV	WOODED	CROSTJ	435	37	16,095	R	AC/AC		54	49	100	\$70,350	12,736	MILL & MEDIUM OVERLAY(2 IN.)
Treatment Total													\$2,204,502			
FIRST ST	SAN ANTONIO RD S	MAIN ST	FIRST	SANMAI	1,665	34	56,610	C	AC/AC		55	48	100	\$367,719	9,889	MILL AND DEEP OVERLAY(3 IN.)
SPRINGER RD S	BERRY AV	ROSITA AV	SPRINS	BERROS	3,497	50	174,850	C	AC/AC		57	50	100	\$1,135,765	9,690	MILL AND DEEP OVERLAY(3 IN.)
Treatment Total													\$1,503,484			
A ST	FREMONT AV	MIRAMONTE AV	AST	FREMIR	165	30	4,950	C	AC/AC		93	87	93	\$3,907	12,400	MICROSURFACING
CUESTA DR	EL MONTE RD S	CAMPBELL AV	CUESTA	ELMCAM	1,648	32	52,736	C	AC/AC		85	81	89	\$41,619	19,368	MICROSURFACING
EDITH AV W	FOOTHILL EX	SAN ANTONIO RD S	EDITHW	FOOSAN	1,959	32	62,439	C	AC/AC		92	86	93	\$49,276	12,995	MICROSURFACING
LOS ALTOS AV	LOUCKS AV	EI CAMINO REAL	LOSAAV	LOUELC	2,017	35	70,595	C	AC/AC		93	90	95	\$55,713	24,786	MICROSURFACING
LOS ALTOS AV	PINE LN	PORTOLA AV W	LOSAAV	PINPOR	1,721	38	65,398	C	AC/AC		93	90	95	\$51,612	24,786	MICROSURFACING
LOS ALTOS AV	PORTOLA AV W	LOUCKS AV	LOSAAV	PORLOU	1,166	35	40,810	C	AC/AC		93	90	95	\$32,207	24,786	MICROSURFACING
LOS ALTOS AV	YERBA SANTA AV	PINE LN	LOSAAV	YERPIN	1,319	38	50,122	C	AC/AC		93	90	95	\$39,556	24,786	MICROSURFACING
MAIN ST	STATE ST	SAN ANTONIO RD S	MAIN	STASAN	410	50	20,500	C	AC/PCC		80	77	85	\$16,178	21,469	MICROSURFACING
SAN ANTONIO RD N	ALMOND AV	PORTOLA AV W	SANANN	ALMPOR	4,304	51	219,504	A	AC/AC		83	80	88	\$173,231	29,222	MICROSURFACING
SAN ANTONIO RD N	PORTOLA AV W	EL CAMINO REAL	SANANN	PORELC	1,620	60	97,200	A	AC/AC		85	82	89	\$76,709	27,558	MICROSURFACING
SAN ANTONIO RD S	FOOTHILL EX	EDITH AV W	SANANS	FOEDI	2,910	59	172,260	A	AC/AC		85	82	89	\$135,946	27,558	MICROSURFACING
Treatment Total													\$675,954			
ALTOS OAKS DR	FREMONT AV	GOLDEN WAY	ALTOSO	FREGOL	1,350	30	40,500	R	AC/AC		94	88	94	\$24,586	13,280	SLURRY SEAL

** - Treatment from Project Selection

Scenarios - Sections Selected for Treatment

Interest: 2.00%

Inflation: 3.00%

Printed: 1/3/2023

Scenario: (1) Unconstrained Needs

Year: 2026

Street Name	Begin Location	End Location	Street ID	Section ID	Length	Width	Area	FC	Surface Type	Area ID	Current PCI	Treatment			Cost	Rating	Treatment
												PCI Before	PCI After	PCI			
ALTOS OAKS DR	GOLDEN WAY	MIRAMONTE AV	ALTOSO	GOLMIR	1,050	30	31,500	R	AC/AC		94	88	94	\$19,123	13,767	SLURRY SEAL	
ARROYO RD	SPRINGER RD N	END	ARROYO	SPREND	1,909	30	58,131	R	AC/AC		92	88	94	\$35,290	14,067	SLURRY SEAL	
AUSTIN AV	MORTON AV	FREMONT AV	AUSTIN	MORFRE	1,407	36	50,652	R	AC/AC		87	84	91	\$30,749	19,297	SLURRY SEAL	
AVALON DR S	SANTA BARBARA DR	EDITH AV E	AVALOS	SANEDI	417	30	12,510	R	AC/AC	5B - Santa Barbara	94	88	94	\$7,594	13,335	SLURRY SEAL	
BELLWOOD CT	END	MIDDLETON AV	BELLWO	ENDMID	232	30	9,217	R	AC/AC		93	90	95	\$5,595	21,552	SLURRY SEAL	
BRADDALE AV	END	OAK AV	BRADDA	ENDOAK	265	23	7,484	R	AC/AC		94	88	94	\$4,543	13,767	SLURRY SEAL	
BROOKMILL RD	FALLEN LEAF LN	END	BROOKM	FALEND	1,772	37	68,117	R	AC/AC		91	87	93	\$41,352	14,901	SLURRY SEAL	
CAMELLIA WY	CLARK AV S	SPRINGER RD S	CAMELL	CLASPR	1,300	41	53,300	R	AC/AC		82	79	87	\$32,357	22,771	SLURRY SEAL	
CAROB LN	B ST	LORAIN AV	CAROB	BSTLOR	431	22	9,482	R	AC/AC		85	82	90	\$5,756	20,693	SLURRY SEAL	
CASA BONITA CT	END	ROSITA AV	CASABO	ENDROS	465	30	15,877	R	AC/AC		91	87	93	\$9,638	14,895	SLURRY SEAL	
CAVALIER CT	TORWOOD LN	END	CAVALI	TOREND	90	30	4,627	R	AC/AC	7F - Heather	82	80	87	\$2,809	22,554	SLURRY SEAL	
CHULETA CT	VIA HUERTA	END	CHULET	VIAEND	215	30	8,377	R	AC/AC	1B - Sierra Ventura	83	81	88	\$5,085	21,908	SLURRY SEAL	
CLINTON RD	END	MIRAMONTE AV	CLINTO	ENDMIR	1,118	22	24,596	R	AC/AC		84	81	88	\$14,932	22,030	SLURRY SEAL	
DISTEL DR	JARDIN DR	ALVARADO AV	DISTDR	JARALV	1,237	38	47,006	R	AC/AC		83	81	88	\$28,536	22,044	SLURRY SEAL	
DISTEL DR	MARICH WY	EL CAMINO REAL	DISTDR	MARELC	710	35	24,850	R	AC/AC		89	86	92	\$15,086	17,157	SLURRY SEAL	
DON KIRK ST	GRANT RD	JUAREZ AV	DONKIR	GRAJUA	735	25	18,375	R	AC/AC		93	90	95	\$11,155	21,552	SLURRY SEAL	
ELNORA CT	END	NEWCASTLE DR	ELNORA	ENDNEW	202	30	7,987	R	AC/AC		90	86	93	\$4,849	16,201	SLURRY SEAL	
FOURTH ST	STATE ST	EDITH AV W	FOURTH	STAEDI	455	25	11,375	R	AC/AC		90	86	93	\$6,905	16,329	SLURRY SEAL	
GIRALDA DR	CLARK AV S	SPRINGER RD S	GIRALD	CLASPR	1,300	33	42,250	R	AC/AC		85	82	90	\$25,649	20,808	SLURRY SEAL	
HAWTHORNE CT	END	CLARK AV S	HAWTCT	ENDCLA	284	30	10,447	R	AC/AC		82	79	87	\$6,342	22,905	SLURRY SEAL	
LAS CAMPANAS CT	END	SIERRA VENTURA DR	LASCAM	ENDSIE	113	30	5,317	R	AC/AC	1B - Sierra Ventura	84	81	89	\$3,228	21,346	SLURRY SEAL	
LEAF CT	END	TWELVE ACRES DR	LEAF	ENDTWE	147	24	5,635	R	AC/AC	7G - Twelve Acres	92	88	94	\$3,421	14,048	SLURRY SEAL	
LOUCKS AV	LOS ALTOS AV	SAN ANTONIO RD	LOUCKS	LOSSAN	2,136	22	46,992	R	AC/AC		85	82	89	\$28,527	20,877	SLURRY SEAL	
MARICH WY	CASITA WY	END	MARICH	CASEND	366	41	15,006	R	AC/AC		78	77	85	\$9,110	35,225	SLURRY SEAL	
MAYER CT	EL MONTE AV N	END	MAYER	ELMEND	150	38	7,541	R	AC/AC		89	86	92	\$4,578	17,212	SLURRY SEAL	
MCKENZIE AV	OAKHURST AV	PORTLAND AV	MCKENZ	OAKPOR	1,705	26	44,330	R	AC/AC		85	82	90	\$26,911	20,811	SLURRY SEAL	
MT HAMILTON AV	LOS ALTOS AV	SANANTONIO RD N	MTHAMI	LOSSAN	1,850	22	40,700	R	AC/AC		94	88	94	\$24,708	13,830	SLURRY SEAL	
ORR CT	END	RICHARDSON AV	ORR	ENDRIC	268	37	11,788	R	AC/AC		84	81	89	\$7,156	21,343	SLURRY SEAL	
PATLEN DR	PAYNE DR	END	PATLEN	PAYEND	505	33	18,204	R	AC/AC		87	84	91	\$11,051	19,289	SLURRY SEAL	
PAYNE DR	OAKHURST AV	HERITAGE CT	PAYNE	OAKHER	654	23	15,042	R	AC/AC		89	86	92	\$9,132	17,217	SLURRY SEAL	
PAYNE DR	PATLEN DR	HERITAGE CT	PAYNE	PATHER	356	23	8,188	R	AC/AC		88	85	91	\$4,971	18,416	SLURRY SEAL	

** - Treatment from Project Selection

Scenarios - Sections Selected for Treatment

Interest: 2.00%

Inflation: 3.00%

Printed: 1/3/2023

Scenario: (1) Unconstrained Needs

Year: 2026

Street Name	Begin Location	End Location	Street ID	Section ID	Length	Width	Area	FC	Surface Type	Area ID	Current PCI	Treatment		Cost	Rating	Treatment
												PCI Before	PCI After			
PORTOLA AV E	SAN ANTONIO AV N	JORDAN AV	PORTOE	SANJOR	1,208	22	26,576	R	AC/AC	6A - Portola	87	84	91	\$16,134	19,211	SLURRY SEAL
RANDOLPH PARKWAY	END	FREMONT AV	RANDOL	ENDFRE	332	40	15,059	R	AC/AC		84	81	88	\$9,142	21,904	SLURRY SEAL
RAQUEL CT	END	RAQUEL LN	RAQUCT	ENDRAQ	193	24	7,081	R	AC/AC		88	85	91	\$4,299	18,350	SLURRY SEAL
REGENT DR	HIGHLANDS CR	KENT DR	REGENT	HIGKEN	651	30	19,530	R	AC/AC		93	90	95	\$11,856	21,551	SLURRY SEAL
SANDALWOOD LN	END	GRANGER AV	SANDAL	ENDGRA	435	38	17,927	R	AC/AC		91	88	94	\$10,883	19,176	SLURRY SEAL
SANTA BARBARA DR	AVALON DR	EL MONTE RD S	SANTAB	AVAELM	720	30	21,600	R	AC/AC	5B - Santa Barbara	94	88	94	\$13,113	13,335	SLURRY SEAL
SECOND ST	MAIN ST	STATE ST	SECOND	MAISTA	318	25	7,950	R	AC/AC		77	75	84	\$4,826	23,647	SLURRY SEAL
SECOND ST	STATE ST	EDITH AV W	SECOND	STAEDI	878	25	21,950	R	AC/AC		91	87	93	\$13,325	14,943	SLURRY SEAL
SPENCER CT	LIMETREE LN	SPENCER WY	SPENCT	LIMSPE	225	38	8,550	R	AC/AC	4D - Spencer	89	86	92	\$5,190	17,118	SLURRY SEAL
TERESI LN	ROSITA AV	END	TERESI	ROSEND	483	31	16,870	R	AC/AC		87	84	91	\$10,241	19,289	SLURRY SEAL
Treatment Total													\$569,733			
ALBA CT	LOS ALTOS AV	END	ALBA	LOSEND	153	30	6,517	R	AC/AC		77	81	83	\$40	484,272	SEAL CRACKS
ALEXANDER WY	CLAY DR	FALLEN LEAF LN	ALEXWY	CLAFAL	929	31	28,799	R	AC/AC		83	85	86	\$100	630,796	SEAL CRACKS
ALFORD AV	CHURTON AV	MORTON AV	ALFORD	CHUMOR	2,347	39	91,533	R	AC/AC		65	71	73	\$911	405,073	SEAL CRACKS
ALICIA WY	JARDIN DR	CASITA WY	ALICIA	JARCAS	1,237	38	47,006	R	AC/AC	6D - Alicia	88	85	86	\$178	599,847	SEAL CRACKS
ALTAMEAD DR	CARMEL TR	LAMMY PL	ALTAME	CARLAM	716	40	28,640	R	AC/AC		64	70	73	\$287	447,068	SEAL CRACKS
ALTAMEAD DR	LAMMY PL	GRANT RD	ALTAME	LAMGRA	621	37	22,977	R	AC/AC		69	74	77	\$210	507,767	SEAL CRACKS
ALVARADO AV	PANCHITA WY	CASITA WY	ALVARA	PANCAS	923	35	32,305	R	AC/AC		68	74	76	\$301	528,050	SEAL CRACKS
ALVINA CT	BERRY AV	END	ALVINA	BEREND	440	24	12,667	R	AC/AC		79	82	84	\$71	501,120	SEAL CRACKS
AMADOR AV	SAN LUIS AV	BENVENUE AV	AMADOR	SANBEN	272	18	4,896	R	AC/AC		77	80	82	\$32	470,477	SEAL CRACKS
AMBER LN	END	UNIVERSITY AV E	AMBER	ENDUNI	263	30	9,817	R	AC/AC		66	72	74	\$96	409,453	SEAL CRACKS
ANDERSON DR	END	ROSITA AV	ANDERS	ENDROS	511	38	22,122	R	AC/AC		76	80	81	\$155	461,402	SEAL CRACKS
ANGELA DR	SAN ANTONIO RD N	CIELITO DR	ANGEDR	SANCIE	972	39	37,908	R	AC/AC	6H - Angela	95	88	89	\$14	3,777,996	SEAL CRACKS
ANNETTE LN	END	HOLT AV	ANNETT	ENDHOL	982	31	30,442	R	AC/AC		76	80	81	\$213	461,344	SEAL CRACKS
ARBUELO WY	SAN ANTONIO RD N	PANCHITA WY	ARBUEL	SANPAN	1,473	40	58,920	R	AC/AC		95	88	89	\$22	3,777,996	SEAL CRACKS
ARROWOOD CT	RIVERSIDE DR	END	ARROWO	RIVEND	196	36	11,086	R	AC/AC	4B - Riverside	70	76	78	\$96	601,482	SEAL CRACKS
ASHBY LN	KINGSWOOD WY	TEMPLEBAR WY	ASHBY	KINTEM	240	30	7,200	R	AC/AC	7E - Kingswood	82	85	86	\$25	629,288	SEAL CRACKS
ASPEN DRIVE	ARBORETUM DR	BEACHWOOD LANE	ASPNDR	ARBBEA	695	33	22,935	R	AC		78	82	83	\$144	429,950	SEAL CRACKS
AURA CT	AURA WY	END	AURACT	AUREND	325	27	9,525	R	AC/AC		76	80	81	\$67	461,421	SEAL CRACKS
AURA WY	MANOR WY	MIRAMONTE AV	AURAWY	MANMIR	1,287	21	27,660	R	AC/AC		95	88	89	\$13	3,041,534	SEAL CRACKS
AUSTIN AV	HOLLIDALE CT	MORTON AV	AUSTIN	HOLMOR	632	41	25,912	R	AC/AC		65	71	73	\$258	405,067	SEAL CRACKS
BEACHWOOD LANE	DEODARA DRIVE	END	BEACH	DEOEND	1,470	30	44,100	R	AC		84	86	87	\$203	409,012	SEAL CRACKS
BELLEVUE CT	FREMONT AV	COVINGTON RD	BELLEV	FRECOV	495	24	11,880	R	AC/AC		95	88	89	\$4	3,777,996	SEAL CRACKS

** - Treatment from Project Selection

Scenarios - Sections Selected for Treatment

Interest: 2.00%

Inflation: 3.00%

Printed: 1/3/2023

Scenario: (1) Unconstrained Needs

Year: 2026

Street Name	Begin Location	End Location	Street ID	Section ID	Length	Width	Area	FC	Surface Type	Area ID	Treatment			Cost	Rating	Treatment
											Current PCI	PCI Before	PCI After			
BENDIGO DR	GREEN OAK LN	NIGHTINGALE CT	BENDIG	GRENIG	245	30	7,350	R	AC	2B - Green Oak	87	87	88	\$30	383,369	SEAL CRACKS
BENVENUE AV	EL MONTE AVS	CLARK AV S	BENVEN	ELMCLA	1,636	23	37,628	R	AC/AC		65	71	74	\$373	506,847	SEAL CRACKS
BERRY AV	SPRINGER RD S	MIRAMONTE AV	BERRY	SPRMIR	2,633	31	82,914	R	AC/AC		95	88	89	\$30	3,777,996	SEAL CRACKS
BIARRITZ CR	VALENCIA DR	END	BIARRI	VALEND	175	27	4,699	R	AC/AC	6E - Valencia	88	88	89	\$4	1,898,450	SEAL CRACKS
BLACK MOUNTAIN CT	END	THATCHER DR	BLACKM	ENDTHA	286	30	10,352	R	AC/AC	4G - Thatcher	66	72	74	\$101	409,473	SEAL CRACKS
BLINN CT	END	SPRINGER RD N	BLINN	ENDSPR	165	24	6,067	R	AC		73	77	79	\$48	412,062	SEAL CRACKS
BRENTWOOD ST	END	BERRY AV	BRENST	ENDBER	642	37	23,754	R	AC/AC	4E - Brentwood	64	70	73	\$238	437,321	SEAL CRACKS
BRIDGTON CT	MT HAMILTON AV	END	BRIDGT	MTHEND	425	30	15,548	R	AC		74	78	80	\$119	419,543	SEAL CRACKS
BRUCITO AV	PENINSULAR AV	END	BRUCIT	PENEND	567	24	15,108	R	AC/AC		95	88	89	\$7	3,046,945	SEAL CRACKS
BURKE RD	CITY LIMIT (300' W/ UNIVERSITY AV)	FOOTHILL EXPWY	BURKE	CITFOO	381	37	14,149	C	AC/AC		69	74	76	\$132	495,241	SEAL CRACKS
CANDACE WY	CLAY DR	ALEXANDER WY	CANDAC	CLAALE	679	31	21,049	R	AC/AC		70	75	78	\$185	527,007	SEAL CRACKS
CAPISTRANO WY	END	ST JOSEPH AV	CAPIST	ENDSTJ	318	36	12,766	R	AC/AC		78	81	83	\$78	484,566	SEAL CRACKS
CARRIAGE CT	ALMA CT	END	CARRIA	ALMEND	385	30	13,477	R	AC/AC	7H - Alma	67	73	75	\$129	510,712	SEAL CRACKS
CASTILLEJA CT	COVINGTON RD	END	CASTIL	COVEND	165	24	6,067	R	AC/AC		81	83	85	\$29	465,080	SEAL CRACKS
CATALINA WY	CATALINA CT	JORDAN AV	CATAWY	CATJOR	551	20	11,020	R	AC/AC		79	83	84	\$56	520,817	SEAL CRACKS
CECELIA CT	END	CECELIA WY	CECECT	ENDCEC	222	34	9,355	R	AC/AC	6C - Cecelia	69	74	77	\$85	421,015	SEAL CRACKS
CEDAR PL	REDWOOD DR	DEODARA DR	CEDAR	REDDEO	1,078	31	33,418	R	AC/AC		84	86	87	\$81	780,666	SEAL CRACKS
CHAMISAL AV	ALTA VISTA AV	LOS ALTOS AV	CHAMIS	ALTLOS	529	33	17,457	R	AC/AC		76	80	82	\$115	469,748	SEAL CRACKS
CHATEAU DR	DIOR TERR	STUART CT	CHATEA	ENDSTU	522	30	15,660	R	AC/AC	6E - Valencia	88	88	89	\$12	1,898,450	SEAL CRACKS
CHELSEA DR	OAK AV	MIRAVALLE AV	CHELDL	OAKMIR	712	30	21,360	R	AC/AC	3D - Chelsea	94	88	89	\$20	1,590,291	SEAL CRACKS
CHESTER CR	SAN ANTONIO RD N	SAN ANTONIO RD N	CHESTE	SANSAN	990	25	24,750	R	AC/AC		84	86	87	\$61	777,617	SEAL CRACKS
CHRISTINA DR	FALLEN LEAF LN	END	CHRIST	FALEND	936	33	33,398	R	AC/AC	2A - Christina	69	74	77	\$305	421,196	SEAL CRACKS
CHURTON AV	NESTON WY	FARNDON AV	CHURTO	NESFAR	1,299	39	50,661	R	AC/AC		68	73	76	\$475	418,665	SEAL CRACKS
CIELITO DR	EDITH AV E	ANGELA DR	CIELIT	EDIANG	652	32	20,864	R	AC/AC		87	88	89	\$23	1,387,110	SEAL CRACKS
CLARK CT	END	CLARKE AV S	CLARCT	ENDCLA	353	29	12,194	R	AC/AC		69	75	77	\$109	578,575	SEAL CRACKS
CLAY DR	FALLEN LEAF LN	CANDACE WY	CLAY	FALCAN	1,356	31	42,036	R	AC/AC		84	86	87	\$123	694,033	SEAL CRACKS
COLLEEN DR	NEWCASTLE DR	HOLLIDALE CT	COLLEE	NEWHOL	1,755	30	52,650	R	AC/AC		86	87	88	\$79	1,088,026	SEAL CRACKS
CORAL CT	END	SPRINGER RD N	CORAL	ENDSPR	362	30	13,472	R	AC/AC		66	72	75	\$130	553,901	SEAL CRACKS
CORONADO AV	END	CHERRY AV	CORONA	ENDCHE	545	30	18,277	R	AC/AC		87	88	89	\$21	1,383,395	SEAL CRACKS
COVINGTON RD	SPRINGER RD S	MIRAMONTE AV	COVIRD	SPRMIR	2,570	37	95,466	C	AC/AC		85	81	83	\$571	588,328	SEAL CRACKS
CREEDEN WY	ALICIA WY	CITY LIMIT (117' E/ ALICIA WY)	CREEDE	ALICIT	117	28	3,276	R	AC/AC	6D - Alicia	88	88	89	\$3	1,896,195	SEAL CRACKS
CROOKED CREEK DR	WOODED GLEN DR	END	CROOKE	WOOEND	1,334	36	49,927	R	AC/AC		68	73	76	\$468	418,643	SEAL CRACKS
CUESTA DR	GABILAN ST	EL MONTE AV S	CUESTA	GABELM	794	35	27,790	C	AC		80	82	83	\$171	470,061	SEAL CRACKS

** - Treatment from Project Selection

Scenarios - Sections Selected for Treatment

Interest: 2.00%

Inflation: 3.00%

Printed: 1/3/2023

Scenario: (1) Unconstrained Needs

Year: 2026

Street Name	Begin Location	End Location	Street ID	Section ID	Length	Width	Area	FC	Surface Type	Area ID	Treatment			Cost	Rating	Treatment
											Current PCI	PCI Before	PCI After			
CUESTA DR	SAN ANTONIO RD S	TYNDALL ST	CUESTA	SANTYN	308	36	11,088	C	AC/AC		74	78	80	\$86	532,913	SEAL CRACKS
CUESTA DR	TYNDALL ST	GABILAN ST	CUESTA	TYNGAB	681	26	17,706	C	AC/AC		85	85	87	\$55	773,146	SEAL CRACKS
CYNTHIA WY	FALLEN LEAF LN	END	CYNTHI	FALEND	286	30	10,507	R	AC/AC		67	73	75	\$101	412,145	SEAL CRACKS
CYPRESS CT	END	CYPRESS DR	CYPRCT	ENDCYP	291	24	9,091	R	AC/AC		89	88	89	\$5	2,819,672	SEAL CRACKS
DALLAS CT	END	FREMONT AV	DALLAS	ENDFRE	404	35	15,485	R	AC/AC		67	73	75	\$149	412,145	SEAL CRACKS
DARTMOUTH LN	RUNNYMEAD DR	BUCKINGHAM DR	DARTMO	RUNBUC	1,161	30	34,830	R	AC/AC	3A - Runnymead	84	86	87	\$102	689,578	SEAL CRACKS
DAUPHINE PL	VALENCIA DR	END	DAUPHI	VALEND	200	26	5,288	R	AC/AC	6E - Valencia	74	79	81	\$39	450,015	SEAL CRACKS
DEL CENTRO WY	END	ROSITA WY	DELCEN	ENDROS	265	39	11,992	R	AC/AC		74	78	80	\$94	446,045	SEAL CRACKS
DEL MONTE AV	CARMEL AV	SAN ANTONIO RD N	DELMON	CARSAN	1,674	19	31,806	R	AC/AC		95	88	89	\$12	3,777,996	SEAL CRACKS
DEODARA DR	CEDAR PL	VINEYARD DR	DEODAR	CEDVIN	1,180	36	42,480	R	AC/AC		84	86	87	\$104	778,897	SEAL CRACKS
DEODARA DR	END	CEDAR PL	DEODAR	ENDCED	333	34	11,322	R	AC/AC		86	87	88	\$17	1,083,235	SEAL CRACKS
DEODARA DR	ST JOSEPH AV	360' S/ WIMBLETON PL. (TENNIS COURT)	DEODAR	STJTEN	1,404	40	56,160	R	AC/AC	1D - Deodora	74	79	81	\$418	450,006	SEAL CRACKS
DEODARA DR	360' S/ WIMBLETON PL. (TENNIS COURT)	BEACHWOOD LN	DEODAR	TENBEA	1,600	29	46,400	R	AC/AC		85	87	88	\$91	901,757	SEAL CRACKS
DEODARA DR	VINEYARD DR	BEECHWOOD LN	DEODAR	VINBEE	1,145	37	42,365	R	AC/AC		82	85	86	\$147	629,690	SEAL CRACKS
DIOR TR	CHATEAU DR	VALENCIA DR	DIOR	CHAVAL	516	30	15,480	R	AC/AC	6E - Valencia	77	81	83	\$94	484,365	SEAL CRACKS
EDITH AV E	CIELITO DR	ELEANOR AV	EDITHE	CIEELE	271	32	8,672	R	AC/AC		95	88	89	\$3	3,777,996	SEAL CRACKS
EDITH AV E	ELEANOR AV	GORDON WY N	EDITHE	ELEGOR	678	30	20,340	R	AC/AC		95	88	89	\$7	3,777,996	SEAL CRACKS
ELMHURST DR	TRUMAN AV	END	ELMHUR	TRUEND	352	30	12,487	R	AC/AC		94	88	89	\$12	1,585,807	SEAL CRACKS
EL SERENO AV	HOMESTEAD	CRIST DR	ELSEAV	GRACRI	1,087	30	32,610	R	AC/AC	2C - El Sereno	81	84	85	\$148	547,576	SEAL CRACKS
EL SERENO CT	END	EL SERENO AV	ELSECT	ENDELS	168	25	5,539	R	AC/AC	2C - El Sereno	68	73	76	\$52	418,665	SEAL CRACKS
ESTRELLITA WY	END	LUNADA DR	ESTREL	ENDLUN	279	24	8,803	R	AC/AC	7A - Laureles	75	80	81	\$62	461,139	SEAL CRACKS
EUGENIA WY	LOUISE LN	END	EUGENI	LOUEND	132	24	5,275	R	AC/AC		67	73	75	\$51	412,145	SEAL CRACKS
EUREKA AV	W END	E END	EUREAV	ENDEND	542	20	10,840	R	AC/AC		93	87	88	\$15	1,187,411	SEAL CRACKS
EUREKA CT	END	EUREKA AV	EURECT	ENDEUR	91	33	4,542	R	AC/AC	3B - Eureka	73	78	80	\$36	446,031	SEAL CRACKS
FALLEN LEAF LN	FREMONT AV	HAVENHURST DR	FALLEN	FREHAV	925	40	37,000	R	AC/AC		75	79	81	\$275	450,118	SEAL CRACKS
FALLEN LEAF LN	HAVENHURST DR	RAVENSWOOD DR	FALLEN	HAVRAV	1,347	40	53,880	R	AC/AC		82	84	86	\$215	582,245	SEAL CRACKS
FALLEN LEAF LN	JONES LN	MORTON AV	FALLEN	JONMOR	2,235	38	84,930	R	AC/AC		84	86	87	\$250	689,027	SEAL CRACKS
FALLEN LEAF LN	MORTON AV	FREMONT AV	FALLEN	MORFRE	1,471	40	58,840	R	AC/AC		84	86	87	\$173	689,027	SEAL CRACKS
FALLEN LEAF LN	VICTORIA CT	JONES LN	FALLEN	VICJON	283	40	11,320	R	AC/AC		76	80	81	\$79	461,344	SEAL CRACKS
FARNDON AV	CRIST DR	MORTON WY	FARNDON	CRIMOR	1,797	39	70,083	R	AC/AC		76	80	81	\$491	461,353	SEAL CRACKS
FARNDON AV	GRANT RD	CRIST DR	FARNDON	GRACRI	1,423	38	54,074	R	AC/AC		76	80	81	\$379	461,353	SEAL CRACKS

** - Treatment from Project Selection

Scenarios - Sections Selected for Treatment

Interest: 2.00%

Inflation: 3.00%

Printed: 1/3/2023

Scenario: (1) Unconstrained Needs

Year: 2026

Street Name	Begin Location	End Location	Street ID	Section ID	Length	Width	Area	FC	Surface Type	Area ID	Current PCI	Treatment			Cost	Rating	Treatment
												PCI Before	PCI After				
FILIP RD	SPRINGER RD S	COVINGTON RD	FILIP	SPRCOV	942	30	28,260	R	AC/AC		95	88	89	\$10	3,777,996	SEAL CRACKS	
FIR LANE	W END	E END	FIRLN	ENDEND	620	30	18,600	R	AC		75	79	81	\$136	422,043	SEAL CRACKS	
FONTAINBLEAU TR	END	VALENCIA DR	FONTAI	ENDVAL	168	24	6,139	R	AC/AC	6E - Valencia	86	87	88	\$9	1,083,235	SEAL CRACKS	
FREMONT AV	COVINGTON RD	BELLEVUE CT	FREMON	COVBEL	1,671	33	55,143	R	AC/AC		68	74	76	\$511	557,600	SEAL CRACKS	
FRIARS CT	FRIARS LN	END	FRIACT	FRIEND	146	25	5,727	R	AC/AC	1G - Friars	95	88	89	\$2	3,777,996	SEAL CRACKS	
FRIARS LN	CRISTO REY DR	END	FRIALN	CRIEND	620	25	17,577	R	AC/AC		95	88	89	\$6	3,777,996	SEAL CRACKS	
GALLI CT	GORDON WY N	END	GALLCT	GOREND	195	32	8,107	R	AC/AC		68	73	76	\$76	418,525	SEAL CRACKS	
GALLI DR	CIELITO DR	GORDON WY N	GALLDR	CIEGOR	972	22	21,384	R	AC/AC		95	88	89	\$8	3,777,996	SEAL CRACKS	
GOLDEN WY	ALTOS OAKS DR	BERRY AV	GOLDEN	ALTBER	756	40	30,240	R	AC/AC		95	88	89	\$11	3,777,996	SEAL CRACKS	
GORDON WY N	EDITH AV E	ALMOND AV	GORDON	EDIALM	1,286	32	40,732	R	AC/AC		84	86	87	\$119	690,020	SEAL CRACKS	
GORDON WY S	HAWTHORNE AV	HILLVIEW AV	GORDOS	HAWHIL	663	25	16,575	R	AC/AC		80	83	84	\$84	521,631	SEAL CRACKS	
GRANGER AV	LOYOLA DR	MONTCLAIRE WY	GRANGE	LOYMON	1,780	31	55,180	R	AC/AC		95	88	89	\$20	3,777,996	SEAL CRACKS	
GRANT RD	FARNDON AV	HOMESTEAD RD	GRANRD	FARHOM	963	33	31,779	C	AC/AC		78	81	83	\$193	584,529	SEAL CRACKS	
GRANT RD	GRANT RD	NEWCASTLE DR	GRANRD	GRANEW	1,937	34	65,858	C	AC/AC		77	80	82	\$431	565,940	SEAL CRACKS	
GRANT RD	NEWCASTLE DR	FARNDON AV	GRANRD	NEWFAR	1,174	38	44,612	C	AC/AC		82	84	85	\$190	665,584	SEAL CRACKS	
GREEN OAK LN	END	GRANT RD	GREENO	ENDGRA	747	30	23,624	R	AC	2B - Green Oak	86	87	88	\$100	392,142	SEAL CRACKS	
HACIENDA CT	END	HACIENDA WY	HACICT	ENDHAC	115	24	4,867	R	AC/AC	7J - Hacienda	73	78	80	\$38	445,703	SEAL CRACKS	
HACIENDA WY	RAQUEL LN	LOS ALTOS AV	HACIWY	RAQLOS	1,332	30	39,960	R	AC/AC	7J - Hacienda	86	87	88	\$61	1,081,404	SEAL CRACKS	
HARRINGTON CT	END	CAMPBELL AV	HARRCT	ENDCAM	331	30	13,380	R	AC/AC		86	87	88	\$20	1,089,866	SEAL CRACKS	
HAVENHURST DR	FALLEN LEAF LN	RAVENSWOOD DR	HAVENH	FALRAV	680	37	25,160	R	AC/AC		83	85	86	\$87	630,918	SEAL CRACKS	
HAWTHORNE AV	SAN ANTONIO RD S	ELEANOR AV	HAWTAV	SANELE	1,274	21	26,754	R	AC/AC		76	80	81	\$187	461,432	SEAL CRACKS	
HIGGINS AV	EL MONTE AV N	ALMOND AV	HIGGIN	ELMALM	965	26	25,090	R	AC/AC		66	72	74	\$245	409,693	SEAL CRACKS	
HIGHLANDS CR	KENT DR	SCOTT LN	HIGHCR	KENSCO	1,118	30	33,540	R	AC/AC		68	73	76	\$314	418,643	SEAL CRACKS	
HIGHLANDS CR	YORKSHIRE DR	ANDOVER WY	HIGHCR	YORAND	573	30	17,190	R	AC/AC		83	86	87	\$51	688,693	SEAL CRACKS	
HIGHLAND VIEW CT	EVA AV	END	HIGHCT	EVAEND	392	32	14,111	R	AC/AC		65	71	73	\$140	405,079	SEAL CRACKS	
HOLLIDALE CT	AUSTIN AV	END	HOLLID	AUSEND	476	31	16,653	R	AC/AC		78	81	83	\$101	484,600	SEAL CRACKS	
HOLLINGSWORTH DR	SPARGUR DR	EL MONTE AV S	HOLLIN	SPAELM	1,280	25	32,000	R	AC/AC	6I - Hollingsworth	95	88	89	\$12	3,777,996	SEAL CRACKS	
HOLT AV	ALFORD AV	FALLEN LEAF LN	HOLT	ALFFAL	650	38	24,700	R	AC/AC		83	85	86	\$86	630,796	SEAL CRACKS	
HOLT AV	AUSTIN AV	NEWCASTLE DR	HOLT	AUSNEW	1,482	41	60,762	R	AC/AC		79	82	84	\$339	500,916	SEAL CRACKS	
HOLT AV	FALLEN LEAF LN	END	HOLT	FALEND	360	39	15,697	R	AC/AC		76	80	81	\$110	461,353	SEAL CRACKS	
HOLT AV	NEWCASTLE DR	ALFORD WY	HOLT	NEWALF	849	41	34,809	R	AC/AC		69	74	77	\$318	421,196	SEAL CRACKS	
HOMESTEAD RD	FOOTHILL EXP	END (Mid of Ste'ns Crk Bridge)	HOMEST	FOOEND	1,812	52	57,824	A	AC/AC		76	80	82	\$399	799,153	SEAL CRACKS	
HUNTINGTON LN	END	EVA AV	HUNTIN	ENDEVA	216	24	8,000	R	AC/AC		78	81	83	\$49	484,566	SEAL CRACKS	
JONES LN	CRIST DR	FALLEN LEAF LN	JONES	CRIFAL	299	38	11,362	R	AC/AC		66	72	74	\$111	409,619	SEAL CRACKS	

** - Treatment from Project Selection

Scenarios - Sections Selected for Treatment

Interest: 2.00%

Inflation: 3.00%

Printed: 1/3/2023

Scenario: (1) Unconstrained Needs

Year: 2026

Street Name	Begin Location	End Location	Street ID	Section ID	Length	Width	Area	FC	Surface Type	Area ID	Treatment			Cost	Rating	Treatment
											Current PCI	PCI Before	PCI After			
JORDAN AV	PORTOLA AV E	EL CAMINO REAL	JORDAN	PORELC	1,088	31	33,728	R	AC/AC		83	86	87	\$100	687,267	SEAL CRACKS
JORDAN AV	SAN ANTONIO RD N	PORTOLA AV E	JORDAN	SANPOR	1,271	27	34,317	R	AC/AC		87	88	89	\$39	1,384,630	SEAL CRACKS
KATHY LN	FREMONT AV	END	KATHY	FREEND	456	30	15,607	R	AC/AC		83	85	86	\$54	634,615	SEAL CRACKS
KAY DR	COLLEEN DR	HOLT AV	KAY	COLHOL	387	31	11,997	R	AC/AC		84	86	87	\$29	781,146	SEAL CRACKS
KENSINGTON CR	FREMONT AV	END	KENSCR	FREEND	650	33	23,782	R	AC/AC		66	72	74	\$233	409,619	SEAL CRACKS
KENT DR	REGENT DR	ANDOVER WY	KENT	REGAND	249	40	9,960	R	AC/AC		65	71	73	\$99	405,079	SEAL CRACKS
KINGSTON CT	TRUMAN AV	END	KINGST	TRUEND	150	32	7,229	R	AC/AC		66	72	74	\$71	409,655	SEAL CRACKS
KINGSWOOD WY	PINE LN	THAMES LN	KINGSW	PINTHA	777	30	23,310	R	AC/AC	7E - Kingswood	76	80	82	\$153	469,748	SEAL CRACKS
KIRCHER CT	FALLEN LEAF LN	END	KIRCHE	FALEND	100	36	6,008	R	AC/AC		66	72	74	\$59	409,637	SEAL CRACKS
KRING WY	END	CRISTO REY DR	KRING	ENDCRI	437	24	15,386	R	AC/AC		95	88	89	\$6	3,777,996	SEAL CRACKS
LAMMY PL	END	ALTAMEAD DR	LAMMY	ENDALT	701	30	29,535	R	AC/AC		66	72	74	\$289	409,682	SEAL CRACKS
LANGTON AV	LAURELES DR	LOS ALTOS AV	LANGTO	LAULOS	649	29	18,677	R	AC/AC	7A - Laureles	67	73	75	\$179	411,947	SEAL CRACKS
LANTIS LN	FALLEN LEAF LN	END	LANTIS	FALEND	576	38	25,395	R	AC/AC		68	73	76	\$238	418,665	SEAL CRACKS
LARKELLEN LN	END	RAVENSWOOD DR	LARKEL	ENDRAV	415	30	14,707	R	AC/AC		67	73	75	\$141	412,164	SEAL CRACKS
LASSEN ST	CUESTA DR	LYELL ST	LASSEN	CUELYE	533	24	12,792	R	AC/AC		68	74	76	\$118	583,335	SEAL CRACKS
LASSEN ST	GIFFIN RD	CUESTA RD	LASSEN	GIFCUE	600	25	15,000	R	AC/AC		69	74	77	\$137	421,276	SEAL CRACKS
LAURELES DR	END	END	LAUREL	ENDEND	1,619	28	47,860	R	AC/AC	7A - Laureles	75	80	81	\$336	461,139	SEAL CRACKS
LEONELLO AV	COVINGTON RD	END (North)	LEONEL	COVEND	644	22	14,168	R	AC/AC		95	88	89	\$5	3,777,996	SEAL CRACKS
LEONELLO AV	END (South)	COVINGTON RD	LEONEL	ENDCOV	489	22	12,172	R	AC/AC		76	82	83	\$72	787,293	SEAL CRACKS
LERIDA AV	SAN LUIS AV	BENVENUE AV	LERIDA	SANBEN	269	21	5,649	R	AC/AC		84	86	87	\$17	689,907	SEAL CRACKS
LISA LN	FREMONT AV	LISA CT	LISALN	FRELIS	702	40	28,080	R	AC/AC		87	89	89	\$3	16,258,887	SEAL CRACKS
LISA LN	OAKHURST AV	LISA CT	LISALN	OAKLIS	944	39	36,816	R	AC/AC		83	86	87	\$112	670,035	SEAL CRACKS
LIVE OAK LN	LOS ALTOS AV	END	LIVEOA	LOSEND	667	32	23,537	R	AC/AC		84	86	87	\$58	778,095	SEAL CRACKS
LOS ALTOS AV	EDITH AV W	YERBA SANTA AV	LOSAAV	EDIYER	2,739	36	98,130	C	AC/AC		74	78	80	\$765	532,913	SEAL CRACKS
LOS ALTOS CT	LOS ALTOS AV	END	LOSACT	LOSEND	160	24	5,947	R	AC		84	86	87	\$27	409,118	SEAL CRACKS
LUNADA CT	LUNADA DR	END	LUNACT	LUNEND	160	23	5,817	R	AC/AC	7A - Laureles	75	80	81	\$41	461,139	SEAL CRACKS
LUNADA DR	LAURELES DR	LOS ALTOS AV	LUNADR	LAULOS	667	30	20,010	R	AC/AC	7A - Laureles	65	71	73	\$199	405,138	SEAL CRACKS
LYELL ST	FIRST ST	SAN ANTONIO RD S	LYELL	FIRSAN	308	27	8,316	R	AC/AC		89	88	89	\$4	2,799,820	SEAL CRACKS
MADONNA WY	END	UNIVERSITY AV S	MADONN	ENDUNI	1,537	24	39,337	R	AC/AC		64	71	73	\$392	480,245	SEAL CRACKS
MANOR WY	FREMONT AV	MIRAMONTE AV	MANOR	FREMIR	1,763	22	38,786	R	AC/AC		95	88	89	\$18	3,081,820	SEAL CRACKS
MARGARITA CT	LOS ALTOS AV	VIA DEL POZO	MARGAR	LOSVIA	528	31	16,368	R	AC/AC	7B - Margarita	82	85	86	\$57	629,043	SEAL CRACKS
MARICH WY	JORDAN AV	DISTEL DR	MARICH	JORDIS	1,672	36	52,414	R	AC/AC		76	80	82	\$344	469,834	SEAL CRACKS
MARSHALL CT	FALLEN LEAF LN	END	MARSHA	FALEND	500	30	16,927	R	AC/AC		84	86	87	\$41	781,146	SEAL CRACKS

** - Treatment from Project Selection

Scenarios - Sections Selected for Treatment

Interest: 2.00%

Inflation: 3.00%

Printed: 1/3/2023

Scenario: (1) Unconstrained Needs

Year: 2026

Street Name	Begin Location	End Location	Street ID	Section ID	Length	Width	Area	FC	Surface Type	Area ID	Treatment			Cost	Rating	Treatment
											Current PCI	PCI Before	PCI After			
MAYWOOD CT	RIVERSIDE DR	END	MAYWOO	RIVEND	108	73	7,884	R	AC/AC	4B - Riverside	65	71	74	\$78	506,803	SEAL CRACKS
MCCLURE LN	END	GARTHWICK DR	MCCLUR	ENDGAR	105	30	4,284	R	AC/AC	3H - Garthwick	76	80	81	\$30	461,394	SEAL CRACKS
MEADOW LN	END	TORWOOD LN	MEADOW	ENDTOR	577	30	19,237	R	AC/AC	7G - Twelve Acres	80	84	85	\$88	547,113	SEAL CRACKS
MEDFORD DR	END	HAVENHURST DR	MEDFOR	ENDHAV	350	36	14,376	R	AC/AC		80	83	84	\$73	521,501	SEAL CRACKS
MERCEDES AV	LOUCKS AV	END	MERCED	LOUEND	573	24	15,859	R	AC/AC		66	72	74	\$155	409,417	SEAL CRACKS
MERCEDES AV	PORTOLA AV W	LOUCKS AV	MERCED	PORLOU	1,200	25	30,000	R	AC/AC		73	78	80	\$235	445,648	SEAL CRACKS
MIDDLETON AV	AUSTIN AV	MORTON AV	MIDDAV	AUSMOR	1,022	33	33,726	R	AC/AC		84	86	87	\$82	781,146	SEAL CRACKS
MIDDLETON CT	END	MIDDLETON AV	MIDDC	ENDMID	276	25	8,663	R	AC/AC		85	87	88	\$17	904,690	SEAL CRACKS
MIRAMONTE AV	FREMONT AV	LORAIN AV	MIRAMO	FRELOR	913	44	40,172	C	AC/AC		68	74	76	\$371	648,352	SEAL CRACKS
MIRAMONTE AV	PORTLAND AV	EASTWOOD DR	MIRAMO	POREAS	1,197	35	41,895	C	AC/AC		75	79	81	\$309	547,183	SEAL CRACKS
MIRAVALLE AV	END (Baricated)	CHELSEA DR	MIRAVA	ENDCHE	371	30	11,130	R	AC/AC	3D - Chelsea	79	82	84	\$62	501,080	SEAL CRACKS
MONTCLAIRE CT	END	MONTCLAIRE WY	MONTCT	ENDMON	116	30	5,911	R	AC/AC	1F - Montclair	73	78	80	\$46	445,997	SEAL CRACKS
MONTEBELLO OAKS CT	FREMONT AV	END	MONTEB	FREEND	414	22	12,385	R	AC		67	72	75	\$124	369,146	SEAL CRACKS
MONTCLAIRE WY	EVA AV	GRANGER AV	MONTWY	EVAGRA	2,152	33	71,214	R	AC/AC	1F - Montclair	67	73	75	\$683	412,125	SEAL CRACKS
MORTON AV	FALLEN LEAF LN	END	MORTON	FALEND	144	37	5,328	R	AC/AC		81	84	85	\$24	547,576	SEAL CRACKS
MORTON AV	NEWCASTLE DR	FALLEN LEAF LN	MORTON	NEWFAL	1,055	36	37,980	R	AC/AC		82	84	86	\$152	582,184	SEAL CRACKS
MUNDELL WY	END	LOS ALTOS AV	MUNDEL	ENDLOS	925	23	21,275	R	AC/AC		63	70	73	\$214	491,731	SEAL CRACKS
NASH RD	END	UNIVERSITY AV E	NASH	ENDUNI	834	26	24,069	R	AC/AC		77	81	83	\$147	484,272	SEAL CRACKS
NAVAJO LN	END	ANGELA DR	NAVAJO	ENDANG	135	24	5,347	R	AC/AC	6A - Portola	82	84	86	\$21	582,653	SEAL CRACKS
NELA LN	END	PORTOLA AV E	NELA	ENDPOR	139	22	4,095	R	AC/AC	6A - Portola	80	84	85	\$19	547,138	SEAL CRACKS
NESTON WY	END	FARNDON AV	NESTON	ENDFAR	523	39	20,736	R	AC/AC		68	73	76	\$194	418,665	SEAL CRACKS
NIGHTINGALE CT	E END	W END	NIGHTI	MIGEND	531	30	18,500	R	AC/AC	2B - Green Oak	81	84	85	\$84	547,628	SEAL CRACKS
NOTTINGHAM WY	ROBINHOOD LN	END	NOTTIN	ROBEND	352	31	13,137	R	AC/AC		74	79	81	\$98	450,090	SEAL CRACKS
OAK AV	GRANT RD	TRUMAN AV	OAKAV	GRATRU	2,646	37	97,902	R	AC/AC		81	84	85	\$444	547,729	SEAL CRACKS
OAK AV	HARWALT DR	END	OAKAV	HAREND	643	34	24,338	R	AC/AC		68	73	76	\$228	418,739	SEAL CRACKS
OAK AV	TRUMAN AV	HARWALT DR	OAKAV	TRUHAR	850	37	15,725	R	AC/AC		78	81	83	\$96	484,730	SEAL CRACKS
OAK ST	EDITH AV W	MT HAMILTON AV	OAKST	EDIMTH	695	21	14,595	R	AC/AC		79	83	84	\$74	520,722	SEAL CRACKS
OAKWOOD CT	RIVERSIDE DR	END	OAKWOO	RIVEND	186	41	9,531	R	AC/AC		83	85	86	\$33	631,097	SEAL CRACKS
ODELL WY	END	THATCHER DR	ODELL	ENDTHA	247	30	9,337	R	AC/AC	4G - Thatcher	69	74	77	\$85	421,004	SEAL CRACKS
OKEEFE LN	EL MONTE AV S	CITY LIMIT(near Deep Well Ln)	OKEEFE	ELMDEE	1,566	12	19,575	R	AC		85	86	87	\$86	405,132	SEAL CRACKS
ORANGE AV	LINCOLN AV	END (Fenced near Lincoln Av)	ORANGE	LINEND	3,120	35	109,200	R	AC/AC		77	81	83	\$665	484,255	SEAL CRACKS
ORILLA CT	LAURELES DR	END	ORILLA	LAUEND	122	28	5,095	R	AC/AC	7A - Laureles	74	79	81	\$38	449,948	SEAL CRACKS

** - Treatment from Project Selection

Scenarios - Sections Selected for Treatment

Interest: 2.00%

Inflation: 3.00%

Printed: 1/3/2023

Scenario: (1) Unconstrained Needs

Year: 2026

Street Name	Begin Location	End Location	Street ID	Section ID	Length	Width	Area	FC	Surface Type	Area ID	Treatment			Cost	Rating	Treatment
											Current PCI	PCI Before	PCI After			
PACO DR	EL MONTE AV S	CLARKE AV S	PACO	ELMCLA	1,258	23	28,934	R	AC/AC		64	70	73	\$291	492,176	SEAL CRACKS
PALM AV	LINCOLN AV	WASHINGTON ST	PALM	LINWAS	1,640	30	49,200	R	AC/AC		65	71	73	\$490	405,128	SEAL CRACKS
PARKHILLS AV	BEN ROE DR	FREMONT AV	PARKHI	BENFRE	1,136	38	43,168	R	AC/AC		79	82	84	\$241	500,916	SEAL CRACKS
PARMA WY	COVINGTON RD	ROSITA AV	PARMA	COVROS	1,846	22	40,612	R	AC/AC		95	88	89	\$15	3,777,996	SEAL CRACKS
PARMA WY	FREMONT AV	COVINGTON RD	PARMA	FRECOV	1,283	24	30,792	R	AC/AC	4C - Parma	95	88	89	\$11	3,777,996	SEAL CRACKS
PARMA WY	ROSITA AV	ARBOLEDA DR	PARMA	ROSARB	750	35	26,250	R	AC/AC		95	88	89	\$10	3,777,996	SEAL CRACKS
PARSONS WY	SAN ANTONIO RD N	END	PARSON	SANEND	225	25	7,702	R	AC		66	71	74	\$80	358,991	SEAL CRACKS
PASA ROBLES AV	CARMEL AV	SAN ANTONIO RD N	PASARO	CARSAN	1,687	23	37,964	R	AC/AC		79	83	84	\$193	520,655	SEAL CRACKS
PATRICK WY	LOS ALTOS AV	PINE LN	PATRIC	LOSPIN	1,524	31	47,244	R	AC/AC		68	74	76	\$437	557,548	SEAL CRACKS
PENINSULAR AV	END (South East)	JOLLY CT	PENIAV	ENDJOL	1,244	25	29,856	R	AC/AC		73	78	80	\$234	446,021	SEAL CRACKS
PEPPER CT	PEPPER DR	END	PEPPCT	PEPEND	92	24	4,657	R	AC/AC		84	86	87	\$11	778,736	SEAL CRACKS
PEPPER DR	SAN ANTONIO RD S	ELEANOR AV	PEPPDR	SANELE	1,262	22	27,822	R	AC/AC		95	88	89	\$14	2,879,965	SEAL CRACKS
PINE LN	END	LOS ALTOS AV	PINE	ENDLOS	1,867	31	59,774	R	AC/AC		75	80	81	\$420	461,175	SEAL CRACKS
PINE LN	LOS ALTOS AV	SAN ANTONIO RD N.	PINE	LOSSAN	1,853	32	55,512	R	AC/AC		66	72	75	\$539	536,371	SEAL CRACKS
PINECREST DR	ARBORETUM DR	BEACHWOOD LANE	PINECR	ARBBEA	810	28	22,680	R	AC		87	87	88	\$93	383,404	SEAL CRACKS
PORTLAND AV	MIRAMONTE AV	GRANT RD	PORTLA	MIRGRA	2,760	32	88,320	C	AC/AC		87	86	87	\$227	867,526	SEAL CRACKS
PRITCHETT CT	E END	W END	PRITCH	ENDEND	512	30	18,914	R	AC		73	77	79	\$151	412,048	SEAL CRACKS
PRITCHETT WY	OAK AV	PRITCHETT CT	PRITWY	OAKPRI	246	30	7,380	R	AC		80	83	85	\$42	427,027	SEAL CRACKS
RAQUEL LN	TORWOOD LN	GUADALUPE DR	RAQULN	TORGUA	1,159	38	44,042	R	AC/AC		77	81	83	\$268	484,272	SEAL CRACKS
RAYMUNDO AV	SPRINGER RD S	MOUNTAIN VIEW AV	RAYMUN	SPRMOU	1,507	30	45,210	R	AC/AC		80	83	84	\$229	521,631	SEAL CRACKS
RICHARDSON AV	AUSTIN AV	PARKHILLS AV	RICHAR	AUSPAR	1,065	38	40,470	R	AC/AC		78	81	83	\$246	484,600	SEAL CRACKS
RIVERSIDE DR	BERRY AV	COVINGTON RD	RIVERS	BERCOV	881	30	26,430	R	AC/AC		86	87	88	\$40	1,090,239	SEAL CRACKS
RIVIERA DR	END	SPRINGER RD S	RIVIER	ENDSPR	484	30	16,447	R	AC/AC		77	80	82	\$108	470,503	SEAL CRACKS
ROSEMONT AV	ROSEMONT CT	OAKHURST AV	ROSEAV	ROSOAK	485	21	10,185	R	AC/AC	3C - Rosemont	69	74	77	\$93	421,230	SEAL CRACKS
RUNNYMEAD DR	PORTLAND AV	SUFFOLK WY	RUNNDR	PORSUF	875	30	26,250	R	AC/AC	3A - Runnymead	69	75	77	\$237	537,226	SEAL CRACKS
RUSSELL AV	BERRY AV	COVINGTON RD	RUSSEL	BERCOV	1,294	38	49,172	R	AC/AC		95	88	89	\$18	3,777,996	SEAL CRACKS
SAN ANTONIO RD N	EDITH AV W	ALMOND AV	SANANN	EDIALM	1,319	60	79,140	A	AC/AC		84	85	86	\$263	1,080,792	SEAL CRACKS
SAN DOMINGO WY	TORWOOD LN	JUANITA WY	SANDOM	TORJUA	1,138	30	34,140	R	AC/AC		87	88	89	\$38	1,382,792	SEAL CRACKS
SAN JUAN CT	END	JORDAN AV	SANJUA	ENDJOR	595	30	19,777	R	AC/AC		84	86	87	\$48	778,255	SEAL CRACKS
SAN MARTIN PL	END	SPRINGER RD S	SANMAR	ENDSPR	526	30	16,870	R	AC/AC		76	80	81	\$118	461,432	SEAL CRACKS
SANTANDER CT	END	MARGARITA CT	SANTAN	ENDMAR	131	24	5,251	R	AC/AC	7B - Margarita	78	82	84	\$29	499,996	SEAL CRACKS
SECOND ST	LYELL ST	MAIN ST	SECOND	SANMAI	1,145	25	28,625	R	AC/AC		67	73	75	\$273	519,508	SEAL CRACKS

** - Treatment from Project Selection

Scenarios - Sections Selected for Treatment

Interest: 2.00%

Inflation: 3.00%

Printed: 1/3/2023

Scenario: (1) Unconstrained Needs

Year: 2026

Street Name	Begin Location	End Location	Street ID	Section ID	Length	Width	Area	FC	Surface Type	Area ID	Current PCI	Treatment			Cost	Rating	Treatment
												PCI Before	PCI After	PCI			
SEENA AV	COVINGTON RD	END (North)	SEENA	COVEND	573	24	13,752	R	AC/AC		95	88	89	\$5	3,777,996	SEAL CRACKS	
SEENA AV	END	COVINGTON RD	SEENA	ENDCOV	1,008	36	38,035	R	AC/AC		95	88	89	\$14	3,777,996	SEAL CRACKS	
SHASTA ST	FIRST ST	END	SHASTA	FIREND	180	30	5,400	R	AC/AC		79	83	84	\$27	520,722	SEAL CRACKS	
SIOUX LN	END	ANGELA DR	SIOUX	ENDANG	112	24	4,795	R	AC/AC	6H - Angela	65	71	74	\$47	529,325	SEAL CRACKS	
SOMERSET CT	END	DEODARA DR	SOMERS	ENDDEO	87	25	4,592	R	AC/AC	1D - Deodora	74	79	81	\$34	450,103	SEAL CRACKS	
SPAGNOLI CT	END	LOS ALTOS AV	SPAGNO	ENDLOS	100	25	4,577	R	AC/AC		85	87	88	\$9	900,915	SEAL CRACKS	
SPENCER WY	COVINGTON RD	END (Spencer CT)	SPENWY	COVEND	556	43	23,908	R	AC/AC	4D - Spencer	77	82	84	\$129	803,201	SEAL CRACKS	
SPRINGER RD S	FOOTHILL EX	BERRY AV	SPRINS	FOOBER	682	71	48,422	C	AC/AC		48	87	88	\$100	1,005,192	SEAL CRACKS	
STATE ST	FIRST ST	MAIN ST	STATE	FIRMAI	1,130	35	39,550	C	AC/PCC		65	71	74	\$392	583,554	SEAL CRACKS	
STEVENS PL	END	FALLEN LEAF LN	STEVEN	ENDFAL	427	30	14,737	R	AC/AC		80	83	84	\$75	521,371	SEAL CRACKS	
ST JOSEPH AV	END	EVA AV	STJOAV	ENDEVA	1,980	39	77,220	R	AC/AC		95	88	89	\$28	3,777,996	SEAL CRACKS	
ST JOSEPH AV	EVA AV	STONEHAVEN DR	STJOAV	EVASTO	1,294	40	51,760	R	AC/AC		95	88	89	\$19	3,777,996	SEAL CRACKS	
ST JOSEPH AV	ST MATTHEW WY	FOOTHILL EX	STJOAV	STMFOO	1,364	40	54,560	C	AC/AC		84	85	86	\$188	737,642	SEAL CRACKS	
ST MARK CT	WOODVIEW TR	END	STMARK	WOOEND	505	30	17,077	R	AC	1C - St. Matthews	78	82	83	\$107	429,950	SEAL CRACKS	
STRATFORD PL	LOS ALTOS AV	END	STRATF	LOSEND	376	30	13,207	R	AC/AC		80	84	85	\$60	547,087	SEAL CRACKS	
STUART CT	END	VALENCIA DR	STUART	ENDVAL	617	30	18,510	R	AC/AC	6E - Valencia	81	84	86	\$74	581,428	SEAL CRACKS	
SUFFOLK CT	END	SUFFOLK WY	SUFFCT	ENDSUF	145	24	5,587	R	AC/AC	3A - Runnymead	65	71	73	\$56	471,949	SEAL CRACKS	
SUFFOLK WY	RUNNYMEAD DR	BUCKINGHAM DR	SUFFWY	RUNBUC	729	30	21,870	R	AC/AC	3A - Runnymead	75	81	82	\$142	727,555	SEAL CRACKS	
SUNRISE CT	END	PORTLAND AV	SUNRIS	ENDPOR	387	33	14,460	R	AC/AC		69	74	77	\$132	421,196	SEAL CRACKS	
SURREY PL	LOS ALTOS AV	END	SURREY	LOSEND	304	30	11,047	R	AC/AC		84	86	87	\$27	777,936	SEAL CRACKS	
TEMPLEBAR WY	ASHBY LN	THAMES LN	TEMPLE	ASHTHA	510	30	15,300	R	AC/AC	7E - Kingswood	85	87	88	\$30	900,915	SEAL CRACKS	
THAMES LN	KINGSWOOD WY	TEMPLEBAR WY	THAMES	KINTEM	270	30	8,100	R	AC/AC	7E - Kingswood	74	79	81	\$60	449,978	SEAL CRACKS	
THATCHER CT	THATCHER DR	END	THATCT	THAEND	78	33	4,259	R	AC/AC	4G - Thatcher	69	74	77	\$39	421,004	SEAL CRACKS	
THIRD ST	MAIN ST	STATE ST	THIRD	MAISTA	357	26	9,282	R	AC/AC		68	74	76	\$86	537,213	SEAL CRACKS	
THURSTON AV	PENINSULAR AV	GRANT RD	THURST	PENGRA	1,026	26	26,676	R	AC/AC		95	88	89	\$13	2,998,445	SEAL CRACKS	
TIPTOE LN	END	HAVENHURST DR	TIPTOE	ENDHAV	414	30	14,677	R	AC/AC		69	74	77	\$134	421,230	SEAL CRACKS	
TORWOOD CT	END	TORWOOD LN	TORWCT	ENDTOR	204	24	7,003	R	AC/AC	7I - Torwood	76	80	82	\$46	469,722	SEAL CRACKS	
TORWOOD LN	RAQUEL LN	PINE LN	TORWLN	RAQPIN	1,157	38	43,966	R	AC/AC	7I - Torwood	68	74	76	\$407	557,548	SEAL CRACKS	
TRIANON WY	DIOR TR	END	TRIANO	DIOEND	230	24	7,627	R	AC/AC	6E - Valencia	73	78	80	\$60	445,795	SEAL CRACKS	
TRUMAN AV	FREMONT AV	OAK AV	TRUMAN	FREOAK	1,696	38	64,448	R	AC/AC		66	72	74	\$630	409,655	SEAL CRACKS	
TRUMAN AV	OAK AV	CITY LIMIT (415' N/ OAK AV)	TRUMAN	OAKCIT	415	38	15,770	R	AC/AC		81	84	85	\$71	547,676	SEAL CRACKS	
UNIVERSITY AV E	EL MONTE AV S	ANITA AV	UNIVEE	ELMANI	2,420	40	96,800	R	AC/AC		65	71	74	\$954	548,771	SEAL CRACKS	

** - Treatment from Project Selection

Scenarios - Sections Selected for Treatment

Interest: 2.00%

Inflation: 3.00%

Printed: 1/3/2023

Scenario: (1) Unconstrained Needs

Year: 2026

Street Name	Begin Location	End Location	Street ID	Section ID	Length	Width	Area	FC	Surface Type	Area ID	Treatment			Cost	Rating	Treatment
											Current PCI	PCI Before	PCI After			
UNIVERSITY AV W	210FT S. OF LINCOLN AV	SHERIDAN ST	UNIVEV	LINSHE	1,584	35	55,440	R	AC/AC		76	80	82	\$364	469,722	SEAL CRACKS
UNIVERSITY TR	END	UNIVERSITY AV W	UNIVTR	ENDUNI	134	29	5,537	R	AC/AC		67	73	75	\$53	411,975	SEAL CRACKS
VERNAL CT	LOS ALTOS AV	END	VERNAL	LOSEND	196	30	7,807	R	AC/AC		80	84	85	\$36	547,113	SEAL CRACKS
VIA DEL POZO	N END	S END	VIADEL	ENDEND	419	24	14,296	R	AC/AC	7B - Margarita	64	70	73	\$144	513,900	SEAL CRACKS
VIA HUERTA	SIERRA VENTURA DR	SIERRA VENTURA DR	VIAHUE	SIESIE	1,475	30	44,250	R	AC/AC	1B - Sierra Ventura	68	74	76	\$409	557,863	SEAL CRACKS
VIEW ST	EDITH AV W	MT HAMILTON AV	VIEW	EDIMTH	693	20	13,860	R	AC/AC		88	85	86	\$53	599,427	SEAL CRACKS
VINEYARD CT	END	VINEYARD DR	VINECT	ENDVIN	276	25	8,977	R	AC/AC		82	84	86	\$36	586,195	SEAL CRACKS
VIOLA PL	EL MONTE AV S	END	VIOLA	ELMEND	344	30	12,247	R	AC/AC		66	72	74	\$120	409,444	SEAL CRACKS
VOLTI LN	END	ALTAMEAD DR	VOLTI	ENDALT	301	38	13,125	R	AC/AC		94	88	89	\$13	1,592,529	SEAL CRACKS
WAREC WY	CYPRESS DR	END	WAREC	CYPEND	203	30	8,017	R	AC/AC	7K - Cypress	84	86	87	\$20	782,923	SEAL CRACKS
WAVERLY LN	END	HAWTHORNE AV	WAVERL	ENDHAW	359	31	13,026	R	AC/AC		65	71	73	\$130	405,047	SEAL CRACKS
WESTMINSTER LN	END	PORTOLA AV W	WESTMI	ENDPOR	659	22	17,193	R	AC/AC		88	85	86	\$65	603,606	SEAL CRACKS
WIMBLEDON PL	DEODARA DR	END	WIMBLE	DEOEND	153	25	5,902	R	AC/AC	1D - Deodora	78	81	83	\$36	484,600	SEAL CRACKS
YERBA SANTA AV	LOS ALTOS AV	CHERRY AV	YERBAS	LOSCHE	925	35	32,375	R	AC/AC		76	81	83	\$196	734,766	SEAL CRACKS
YERBA BUENA PL	LOS ALTOS AV	END	YERBPL	LOSEND	231	30	9,187	R	AC/AC		76	80	82	\$60	469,776	SEAL CRACKS
YORKSHIRE DR	HIGHLANDS CR	KENT DR	YORKSH	HIGKEN	739	30	22,170	R	AC/AC		65	71	73	\$221	405,082	SEAL CRACKS
Treatment Total												\$37,334				
RAMON DR	PACO DR	HAWTHORNE AV RAMON	PACHAW		448	23	10,304	R	AC/AC		32	25	100	\$182,653	3,229	RECONSTRUCT STRUCTURE (AC)
SILVIA DR	PACO DR	HAWTHORNE AV SILVDR	PACHAW		461	21	9,681	R	AC/AC		31	23	100	\$171,610	3,229	RECONSTRUCT STRUCTURE (AC)
Treatment Total												\$354,263				
Year 2026 Area Total									9,431,688		Year 2026 Total			\$5,345,271		

Year: 2027

Street Name	Begin Location	End Location	Street ID	Section ID	Length	Width	Area	FC	Surface Type	Area ID	Treatment			Cost	Rating	Treatment
											Current PCI	PCI Before	PCI After			
ASKAM LN	FALLEN LEAF LN	END	ASKAM	FALEND	166	34	7,451	R	AC/AC		56	49	100	\$33,545	12,425	MILL & MEDIUM OVERLAY(2 IN.)
AZALEA WY	EDITH AV E	END	AZALEA	EDIEND	678	30	22,267	R	AC/AC		56	49	100	\$100,247	12,525	MILL & MEDIUM OVERLAY(2 IN.)
BERRY AV	RIVERSIDE DR	SPRINGER RD S	BERRY	RIVSPR	817	41	33,497	R	AC/AC		56	50	100	\$150,805	12,335	MILL & MEDIUM OVERLAY(2 IN.)

** - Treatment from Project Selection

Scenarios - Sections Selected for Treatment

Interest: 2.00%

Inflation: 3.00%

Printed: 1/3/2023

Scenario: (1) Unconstrained Needs

Year: 2027

Street Name	Begin Location	End Location	Street ID	Section ID	Length	Width	Area	FC	Surface Type	Area ID	Current PCI	Treatment		Cost	Rating	Treatment
												PCI Before	PCI After			
ENSENADA WY	END	JUAREZ AV	ENSENA	ENDJUA	637	30	21,037	R	AC/AC		56	49	100	\$94,709	12,522	MILL & MEDIUM OVERLAY(2 IN.)
GABILAN ST	GIFFIN RD	CUESTA DR	GABILA	GIFCUE	570	27	15,390	R	AC/AC		55	48	100	\$69,286	12,484	MILL & MEDIUM OVERLAY(2 IN.)
HERITAGE CT	PAYNE DR	END	HERITA	PAYEND	775	45	34,580	R	AC/AC		56	49	100	\$155,680	12,521	MILL & MEDIUM OVERLAY(2 IN.)
NEWCASTLE DR	MORTON AV	FREMONT AV	NEWCAS	MORFRE	1,542	40	61,680	R	AC/AC		56	49	100	\$277,686	12,551	MILL & MEDIUM OVERLAY(2 IN.)
ROSITA AV	END	CAMPBELL AV	ROSITA	ENDCAM	900	38	34,200	R	AC/AC		57	49	100	\$153,970	12,471	MILL & MEDIUM OVERLAY(2 IN.)
SUNKIST CT	SUNKIST LN	END	SUNKCT	SUNEND	116	24	4,018	R	AC/AC	6F - Sunkist	57	50	100	\$18,089	12,398	MILL & MEDIUM OVERLAY(2 IN.)
Treatment Total												\$1,054,016				
ALMOND AV	GORDON WY N	EL MONTE AV N	ALMOND	GORELM	2,933	38	111,454	C	AC/AC		93	85	92	\$90,597	14,809	MICROSURFACING
ALMOND AV	SAN ANTONIO RD N	GORDON WY N	ALMOND	SANGOR	1,974	38	75,012	C	AC/AC		93	85	92	\$60,975	14,809	MICROSURFACING
COVINGTON RD	CAMPBELL AV	HALE CREEEK	COVIRD	CAMHAL	938	36	33,768	C	AC/AC		93	85	92	\$27,449	14,809	MICROSURFACING
COVINGTON RD	EL MONTE AV S	CAMPBELL AV	COVIRD	ELMCAM	3,036	32	97,152	C	AC/AC		93	85	92	\$78,972	14,809	MICROSURFACING
COVINGTON RD	HALE CREEK	SPRINGER RD S	COVIRD	HALSPR	842	36	30,312	C	AC/AC		93	85	92	\$24,640	14,853	MICROSURFACING
COVINGTON RD	SPRINGER RD S	MIRAMONTE AV	COVIRD	SPRMIR	2,570	37	95,466	C	AC/AC		85	81	89	\$77,601	18,848	MICROSURFACING
CUESTA DR	CAMPBELL AV	SPRINGER RD S	CUESTA	CAMSPR	1,737	32	55,584	C	AC/AC		92	84	91	\$45,182	15,587	MICROSURFACING
Treatment Total												\$405,416				
ALICIA WY	JARDIN DR	CASITA WY	ALICIA	JARCAS	1,237	38	47,006	R	AC/AC	6D - Alicia	88	84	91	\$29,392	18,056	SLURRY SEAL
CASITA WY	MARICH WY	END AT TEE	CASIWY	MARTEE	339	30	10,170	R	AC/AC		91	86	92	\$6,359	16,647	SLURRY SEAL
CHELSEA CT	END	CHELSEA DR	CHELCT	ENDCHE	109	24	4,723	R	AC/AC	3D - Chelsea	90	85	91	\$2,953	17,633	SLURRY SEAL
CHELSEA DR	OAK AV	MIRAVALLE AV	CHELDR	OAKMIR	712	30	21,360	R	AC/AC	3D - Chelsea	94	87	93	\$13,356	14,410	SLURRY SEAL
ELMHURST DR	TRUMAN AV	END	ELMHUR	TRUEND	352	30	12,487	R	AC/AC		94	87	93	\$7,808	14,414	SLURRY SEAL
EUREKA AV	W END	E END	EUREAV	ENDEND	542	20	10,840	R	AC/AC		93	87	93	\$6,778	15,040	SLURRY SEAL
PANCHITA WY	ALVARADO AV	MARICH WY	PANCHI	ALVMAR	1,130	30	33,900	R	AC/AC		91	86	92	\$21,197	16,644	SLURRY SEAL
PICO LN	PORTOLA AV E	END	PICO	POREND	134	25	4,321	R	AC/AC	6A - Portola	90	85	91	\$2,702	17,664	SLURRY SEAL
THATCHER DR	COVINGTON RD	CITY LIMIT (1 parcel N of O'Dell Wy)	THATDR	COVCIT	673	38	25,574	R	AC/AC	4G - Thatcher	92	86	92	\$15,991	15,944	SLURRY SEAL
VERA CRUZ AV	ALVARADO AV	JORDAN AV	VERACR	ALVJOR	878	23	20,194	R	AC/AC		91	86	92	\$12,627	16,647	SLURRY SEAL
VIEW ST	EDITH AV W	MT HAMILTON AV	VIEW	EDIMTH	693	20	13,860	R	AC/AC		88	84	91	\$8,666	18,062	SLURRY SEAL
VOLTI LN	END	ALTAMEAD DR	VOLTI	ENDALT	301	38	13,125	R	AC/AC		94	87	93	\$8,207	14,408	SLURRY SEAL
WESTMINSTER LN	END	PORTOLA AV W	WESTMI	ENDPOR	659	22	17,193	R	AC/AC		88	84	91	\$10,750	18,188	SLURRY SEAL
WOODSTOCK LN	END	EL MONTE AV S	WOODST	ENDELM	541	30	17,574	R	AC/AC		92	86	92	\$10,989	15,948	SLURRY SEAL

** - Treatment from Project Selection

Scenarios - Sections Selected for Treatment

Interest: 2.00%

Inflation: 3.00%

Printed: 1/3/2023

Scenario: (1) Unconstrained Needs

										Treatment Total			\$157,776			
ACACIA AV	SHERWOOD AV	END	ACACIA	SHEEND	550	20	11,000	R	AC/AC		40	87	88	\$17	1,069,076	SEAL CRACKS
ANCORA CT	END	VIA MADEROS	ANCORA	ENDVIA	180	30	7,327	R	AC/AC	1B - Sierra Ventura	49	87	88	\$11	1,069,076	SEAL CRACKS
ARBOLEDA DR	CAMPBELL AV	SPRINGER RD S	ARBOLE	CAMSPR	1,733	25	43,325	R	AC/AC		82	80	82	\$297	679,457	SEAL CRACKS
ARBOLEDA DR	CUESTA DR	CAMPBELL AV	ARBOLE	CUECAM	1,248	31	38,688	R	AC/AC		78	76	78	\$342	540,784	SEAL CRACKS
ARBORETUM DRIVE	FOOTHILL EXPRESSWY	SEQUOIA DR	ARBORE	FTHSEQ	1,000	36	36,000	R	AC		90	87	88	\$147	368,299	SEAL CRACKS
ARBORETUM DRIVE	SEQUOIA DR	S END	ARBORE	SEQEND	2,136	36	76,896	R	AC		83	85	86	\$387	401,721	SEAL CRACKS
ARTHUR CT	END	GRANGER AV	ARTHUR	ENDGRA	134	33	6,583	R	AC/AC		73	71	74	\$67	529,849	SEAL CRACKS
ASPEN WAY	ARBORETUM DR	END	ASPNWY	ARBEND	190	30	5,700	R	AC		92	88	89	\$23	363,340	SEAL CRACKS
AVALON DR N	ALMOND AV	JARDIN DR	AVALON	ALMJAR	1,299	22	28,578	R	AC/AC		40	87	88	\$44	1,069,076	SEAL CRACKS
BENVENUE AV	CLARK AV S	END	BENVEN	CLAEND	2,121	31	65,751	R	AC/AC		90	88	89	\$49	1,986,640	SEAL CRACKS
BIRCHWOOD CT	END	RIVERSIDE DR	BIRCHW	ENDRIV	184	31	7,447	R	AC/AC	4B - Riverside	89	88	89	\$8	1,476,441	SEAL CRACKS
BRENTWOOD CT	END	BRENTWOOD ST	BRENCT	ENDBRE	194	36	8,172	R	AC/AC	4E - Brentwood	91	88	89	\$4	2,807,960	SEAL CRACKS
BUCKINGHAM DR	PORTLAND AV	SUFFOLK WY	BUCKIN	PORSUF	915	30	27,450	R	AC/AC	3A - Runnymead	85	86	87	\$72	737,654	SEAL CRACKS
CAMELLIA WY	END	CAMELLIA WY	CAMELL	ENDCAM	87	36	3,132	R	AC/AC	5D - Camellia	48	87	88	\$5	1,069,076	SEAL CRACKS
CAMPBELL AV	FREMONT AV	ROSITA AV	CAMPBE	FREROS	2,419	26	64,005	R	AC/AC		79	76	79	\$553	527,140	SEAL CRACKS
CAMPBELL AV	ROSITA AV	CUESTA DR	CAMPBE	ROSCUE	1,006	33	33,198	R	AC/AC		86	82	83	\$197	482,637	SEAL CRACKS
CARMEL AV	PORTOLA AV W	CARMEL CT	CARMAV	PORCAR	823	21	17,283	R	AC/AC	7D - Carmel	83	86	87	\$53	661,668	SEAL CRACKS
CARMEL CT	E END	W END	CARMCT	ENDEND	479	28	18,054	R	AC/AC	7D - Carmel	86	87	88	\$32	949,618	SEAL CRACKS
CARMEL TR	PORTLAND AV	ALTAMEAD DR	CARMTR	PORALT	1,126	37	40,127	R	AC/AC		91	88	89	\$20	2,808,386	SEAL CRACKS
CARNATION CT	UNIVERSITY AV E	END	CARNAT	UNIEND	288	30	10,567	R	AC/AC		85	87	88	\$23	836,290	SEAL CRACKS
CARVO CT	END	PORTLAND AV	CARVO	ENDPOR	378	24	11,208	R	AC		43	87	88	\$17	1,069,076	SEAL CRACKS
CASITA CT	CASITA WY	END	CASICT	CASEND	260	30	9,727	R	AC/AC		41	87	88	\$15	1,069,076	SEAL CRACKS
CASITA WY	ALVARADO AV	MARICH WY	CASIWY	ALVMAR	1,122	40	44,880	R	AC/AC		70	74	76	\$428	407,009	SEAL CRACKS
CASTLE LN	EL MONTE AV N	END	CASTLE	ELMEND	103	34	5,309	R	AC/AC		77	81	83	\$34	467,154	SEAL CRACKS
CATALINA CT	VERA CRUZ AV	END	CATACT	VEREND	547	24	15,235	R	AC/AC		78	82	84	\$84	495,643	SEAL CRACKS
CLARK AV N	ALMOND AV	JARDIN DR	CLARKN	ALMJAR	1,282	30	38,460	R	AC/AC		49	87	88	\$59	1,069,076	SEAL CRACKS
CLARK AV S	CUESTA DR	EL MONTE AV N	CLARKS	CUEELM	2,720	27	73,440	R	AC/AC		48	87	88	\$112	1,069,076	SEAL CRACKS
COLLEGE CT	EL MONTE AV S	END	COLLEG	ELMEND	273	26	9,483	R	AC/AC		87	87	88	\$13	1,134,163	SEAL CRACKS
CONCORD AV	EUREKA AV	PORTLAND AV	CONCOR	EURPOR	638	23	14,674	R	AC/AC		86	87	88	\$26	960,620	SEAL CRACKS
CORONADO AV	CHERRY AV	SAN ANTONIO RD N	CORONA	CHESAN	885	20	17,700	R	AC/AC		87	87	88	\$25	1,141,735	SEAL CRACKS
COVINGTON CT	END	COVINGTON RD	COVICT	ENDCOV	90	24	4,609	R	AC/AC		27	88	89	\$18	352,354	SEAL CRACKS
CRISTO REY PL	CRISTO REY DR	END	CRISPL	CRIEND	364	25	11,177	R	AC/AC		88	86	87	\$33	1,244,232	SEAL CRACKS
DAMIAN WY	COVINGTON RD	END	DAMIAN	COVEND	492	24	14,257	R	AC		43	87	88	\$22	1,069,076	SEAL CRACKS
DE ANZA LN	END	EL MONTE AV S	DEANZA	ENDELM	495	24	13,987	R	AC/AC		85	86	87	\$36	743,636	SEAL CRACKS
DISTEL DR	ALVARADO AV	END	DISTDR	ALVEND	195	39	9,262	R	AC/AC		79	85	86	\$32	1,098,854	SEAL CRACKS
DISTEL DR	END	MARICH WY	DISTDR	ENDMAR	675	40	28,627	R	AC/AC		80	84	85	\$129	542,609	SEAL CRACKS
DOUD DR	EDITH AV E	ALMOND AV	DOUD	EDIALM	1,294	35	45,290	R	AC/AC		81	84	86	\$183	571,705	SEAL CRACKS

** - Treatment from Project Selection

Scenarios - Sections Selected for Treatment

Interest: 2.00%

Inflation: 3.00%

Printed: 1/3/2023

Scenario: (1) Unconstrained Needs

Year: 2027

Street Name	Begin Location	End Location	Street ID	Section ID	Length	Width	Area	FC	Surface Type	Area ID	Treatment			Cost	Rating	Treatment
											Current PCI	PCI Before	PCI After			
EASTWOOD DR	MIRAMONTE AV	COVINGTON RD	EASTDR	MIRCOV	1,771	41	72,136	R	AC/AC		78	77	79	\$614	615,975	SEAL CRACKS
EDGE LN	SPRINGER RD S	SEENA AV	EDGE	SPRSEE	1,144	20	22,880	R	AC/AC		71	75	77	\$212	412,772	SEAL CRACKS
EDITH AV E	GORDON WY N	END	EDITHE	GOREND	1,656	31	50,840	R	AC/AC		49	87	88	\$78	1,069,076	SEAL CRACKS
ELEANOR AV	HILLVIEW AV	EDITH AV E	ELEANO	HILEDI	654	29	18,966	R	AC/AC		81	79	81	\$146	587,365	SEAL CRACKS
ELEANOR AV	MARVIN AV	PEPPER DR	ELEANO	MARPEP	364	21	7,644	R	AC/AC		85	80	82	\$51	457,831	SEAL CRACKS
ELEANOR AV	PEPPER DR	HILLVIEW AV	ELEANO	PEPHIL	809	21	16,989	R	AC/AC		81	77	79	\$145	423,608	SEAL CRACKS
EL MONTE CT	END	EL MONTE AV N	ELMOCT	ENDELM	321	23	8,641	R	AC/AC		89	88	89	\$9	1,478,598	SEAL CRACKS
EL MONTE AV N	ALMOND AV	SPRINGER RD N	ELMONN	ALMSPR	1,046	40	41,840	C	AC/AC		75	79	81	\$308	535,708	SEAL CRACKS
EL MONTE AV N	CLARK AV S	ALMOND AV	ELMONN	CLAALM	1,633	40	65,320	C	AC/AC		84	85	86	\$244	708,745	SEAL CRACKS
EL MONTE AV S	CUESTA DR	CLARK AV S	ELMONS	CUECLA	3,364	40	134,560	C	AC/AC		77	81	82	\$882	558,448	SEAL CRACKS
EL MONTE AV S	FOOTHILL EXP	SHIRLYNN CT	ELMONS	FOOSHI	856	69	59,026	A	AC/AC		82	84	85	\$254	954,891	SEAL CRACKS
EL MONTE AV S	OKEEFE LN	FOOTHILL EX	ELMONS	OKEFOO	2,556	65	166,140	A	AC/AC		70	73	75	\$1,631	672,551	SEAL CRACKS
EL MONTE AV S	SHIRLYNN CT	CUESTA DR	ELMONS	SHICUE	637	40	25,480	A	AC/AC		92	86	88	\$57	1,348,235	SEAL CRACKS
EL MONTE AV SB	SPRINGER RD N	CITY LIMIT (167' N/ HOLLINGSWORT H DR)	ELMOSB	SPRCIT	959	26	24,934	A	AC/AC		71	74	76	\$239	676,923	SEAL CRACKS
FORMWAY CT	END	ALMOND AV	FORMWA	ENDALM	300	22	8,767	R	AC		40	87	88	\$13	1,069,076	SEAL CRACKS
FREMONT AV	DOLORES AV	MIRAMONTE AV	FREMON	DOLMIR	968	34	32,912	R	AC/AC		73	80	82	\$233	656,531	SEAL CRACKS
GABILAN ST	CUESTA DR	LYELL ST	GABILA	CUELYE	532	29	15,428	R	AC/AC		44	87	88	\$24	1,069,076	SEAL CRACKS
GARDENIA WY	UNIVERSITY AV E	END	GARDEN	UNIEND	178	24	6,379	R	AC/AC		90	88	89	\$5	1,968,533	SEAL CRACKS
GOLDEN WY	COVINGTON RD	END (CITY LIMITS)	GOLDEN	COVEND	635	40	25,400	R	AC/AC		90	88	89	\$19	1,998,744	SEAL CRACKS
GORDON WY S	HILLVIEW AV	EDITH AV E	GORDOS	HILEDI	701	23	16,123	R	AC/AC		90	88	89	\$12	1,987,885	SEAL CRACKS
GRANT PARK LN	HOLT AV	END	GRANLN	HOLEND	869	36	31,284	R	AC		48	87	88	\$48	1,069,076	SEAL CRACKS
GRANT RD	FOOTHILL EXP	FREMONT AVE	GRANRD	FOOFRE	2,495	56	140,590	C	AC/AC		78	83	84	\$711	922,225	SEAL CRACKS
GRANT RD	FREMONT AV	CITY LIMIT (385' N/ COVINGTON RD)	GRANRD	FRECIT	5,017	44	198,078	A	AC/AC		74	79	81	\$1,522	751,307	SEAL CRACKS
HAMILTON CT	MT HAMILTON AV	END	HAMILT	MTHEND	495	30	17,107	R	AC/AC		90	88	89	\$13	1,953,973	SEAL CRACKS
HAMPTON CT	EDITH AV W	END	HAMPTO	EDIEND	124	25	5,177	R	AC/AC		86	87	88	\$9	956,416	SEAL CRACKS
HAWTHORNE AV	ELEANOR AV	EL MONTE AV S	HAWTAV	ELEELM	1,539	26	40,014	R	AC/AC		43	87	88	\$61	1,069,076	SEAL CRACKS
HAWTHORNE AV	EL MONTE AV S	CLARK AV S	HAWTAV	ELMCLA	1,012	31	31,372	R	AC/AC		85	87	88	\$68	841,335	SEAL CRACKS
HAYMAN PL	COVINGTON RD	END	HAYMAN	COVEND	557	30	18,637	R	AC		47	87	88	\$29	1,069,076	SEAL CRACKS
HEATHER CT	TORWOOD LN	END	HEATHE	TOREND	90	30	4,627	R	AC/AC	7F - Heather	77	83	85	\$22	849,859	SEAL CRACKS
HELEN CT	NEWCASTLE DR	END	HELEN	NEWEND	123	20	4,687	R	AC/AC		70	74	76	\$44	488,431	SEAL CRACKS
HIGHLANDS CR	ANDOVER WY	KENT DR	HIGHCR	ANDKEN	1,314	30	39,420	R	AC/AC		70	74	76	\$376	406,994	SEAL CRACKS
HIGHLANDS CR	YORKSHIRE DR	KENT DR	HIGHCR	YORKEN	1,178	30	35,340	R	AC/AC		70	74	76	\$337	406,994	SEAL CRACKS
HOLLY AV	MCKENZIE AV	PORTLAND AV	HOLLY	MCKPOR	995	24	23,880	R	AC/AC		82	84	86	\$96	576,283	SEAL CRACKS

** - Treatment from Project Selection

Scenarios - Sections Selected for Treatment

Interest: 2.00%

Inflation: 3.00%

Printed: 1/3/2023

Scenario: (1) Unconstrained Needs

Year: 2027

Street Name	Begin Location	End Location	Street ID	Section ID	Length	Width	Area	FC	Surface Type	Area ID	Treatment			Cost	Rating	Treatment
											Current PCI	PCI Before	PCI After			
HOLLY AV	OAKHURST AV	MCKENZIE AV	HOLLY	OAKMCK	898	27	24,246	R	AC/AC		84	86	87	\$74	668,258	SEAL CRACKS
HONEYSUCKLE PL	END	DEODARA DR	HONEYS	ENDDEO	172	31	7,557	R	AC/AC		88	88	89	\$8	1,415,189	SEAL CRACKS
JAY ST	CLARK AV N	EL MONTE AV N	JAY	CLAELM	1,426	25	35,650	R	AC/AC		40	87	88	\$55	1,069,076	SEAL CRACKS
JULIE LN	FREMONT AV	RANCHITA DR	JULIE	FRERAN	1,049	37	38,813	R	AC/AC		83	85	86	\$137	615,048	SEAL CRACKS
LANDELL CT	NEWCASTLE DR	END	LANDEL	NEWEND	316	25	10,317	R	AC/AC		84	86	87	\$27	741,684	SEAL CRACKS
LARNEL PL	END	GRANGER AV	LARNEL	ENDGRA	281	35	12,277	R	AC/AC		43	87	88	\$19	1,069,076	SEAL CRACKS
LAS FLORES CT	LAURELES DR	END	LASFLO	LAUEND	95	28	4,339	R	AC/AC	7A - Laureles	70	74	76	\$41	407,015	SEAL CRACKS
LAVER CT	ST JOSEPH AV	END	LAVER	STJEND	724	30	25,844	R	AC/AC		44	87	88	\$40	1,069,076	SEAL CRACKS
LILAC LN	UNIVERSITY AV E	END	LILAC	UNIEND	83	30	4,417	R	AC/AC		86	87	88	\$8	956,416	SEAL CRACKS
LINCOLN AV	UNIVERSITY AV W.	SHERMAN ST	LINCOL	UNISHE	876	56	49,054	R	AC/AC		78	76	79	\$425	580,024	SEAL CRACKS
LINDA VISTA WY	RUSSELL AV	END	LINDAV	RUSEND	579	34	21,493	R	AC/AC	4F - Linda Vista	85	86	87	\$56	742,314	SEAL CRACKS
LINDEN AV	PINE LN	PORTOLA AV W	LINDEN	PINPOR	1,670	22	36,630	R	AC/AC		75	80	82	\$251	453,984	SEAL CRACKS
LOCKHART LN	END	MARIPOSA WY	LOCKLN	ENDMAR	652	31	21,530	R	AC/AC		86	87	88	\$38	956,416	SEAL CRACKS
LOMA PRIETA CT	MIRAMONTE AV	END	LOMAPR	MIREND	145	40	7,579	R	AC/AC		44	87	88	\$12	1,069,076	SEAL CRACKS
LOS NINOS WY	ALVARADO AV	MARICH WY	LOSININ	ALVMAR	1,130	30	33,900	R	AC/AC		82	85	86	\$120	613,808	SEAL CRACKS
LOS NINOS WY	JARDIN DR	ALVARADO AV	LOSININ	JARALV	1,448	30	43,440	R	AC/AC		88	88	89	\$48	1,407,341	SEAL CRACKS
LYELL ST	SAN ANTONIO RD S	END	LYELL	SANEND	1,894	28	54,170	R	AC/AC		47	87	88	\$83	1,069,076	SEAL CRACKS
MADELAINE CT	END	ST JOSEPH AV	MADELA	ENDSTJ	272	30	10,087	R	AC/AC		71	75	77	\$93	412,677	SEAL CRACKS
MAIN ST	FOOTHILL EXP	STATE ST	MAIN	FOOSTA	1,565	50	78,250	C	AC		71	70	73	\$857	307,642	SEAL CRACKS
MARICH WY	DISTEL DR	CASITA WY	MARICH	DISCAS	382	41	15,662	R	AC/AC		71	75	77	\$145	412,512	SEAL CRACKS
MARIPOSA AV	END	LOS ALTOS AV	MARIPO	ENDLOS	713	18	12,834	R	AC/AC		76	82	84	\$71	743,104	SEAL CRACKS
MARVIN AV	PEPPER DR	ELEANOR AV	MARVIN	PEPELE	1,180	21	24,780	R	AC/AC		80	79	81	\$190	658,815	SEAL CRACKS
MIMOSA COURT	ARBORETUM DR	END	MIMOCT	ARBEND	640	34	21,760	R	AC		86	86	87	\$98	388,714	SEAL CRACKS
MIRAFLORES WY	LINDA VISTA WY	BERRY AV	MIRAF	LINBER	471	34	16,014	R	AC/AC	4F - Linda Vista	76	82	84	\$89	745,085	SEAL CRACKS
MORTON AV	GRANT RD	NEWCASTLE DR	MORTON	GRANNEW	2,420	37	89,540	R	AC/AC		70	74	76	\$854	406,988	SEAL CRACKS
MOUNTAIN VIEW AV	ARROYO RD	VISTA GRANDE AV	MOUNTA	ARRVIS	883	29	25,607	R	AC/AC		90	88	89	\$19	1,989,092	SEAL CRACKS
NANCY LN	END	AURA WY	NANCY	ENDAUR	281	23	8,600	R	AC/AC		70	74	76	\$82	406,983	SEAL CRACKS
OAKHURST AV	FREMONT AV	PORTLAND AV	OAKHUR	FREPOR	2,617	26	67,408	R	AC/AC		45	87	88	\$103	1,069,076	SEAL CRACKS
OAKLEY DR	DALEHURST AV	NEWCASTLE DR	OAKLEY	DALNEW	352	30	10,560	R	AC/AC		48	87	88	\$16	1,069,076	SEAL CRACKS
ORCHID PL	UNIVERSITY AV E	END	ORCHID	UNIEND	396	30	13,807	R	AC/AC		86	84	85	\$62	898,402	SEAL CRACKS
OTIS WY	END	MILLS AV	OTIS	ENDMIL	392	31	13,605	R	AC/AC	5A - Mills	41	87	88	\$21	1,069,076	SEAL CRACKS
PAULA CT	END	GRANT RD	PAULA	ENDGRA	262	25	8,967	R	AC/AC		84	86	87	\$27	668,914	SEAL CRACKS
PENNY WY	FALLEN LEAF LN	END	PENNY	FALEND	232	35	9,897	R	AC/AC		49	87	88	\$15	1,069,076	SEAL CRACKS
PORTOLA CT	JORDAN AV	END	PORTCT	JOREND	877	27	23,679	R	AC/AC		78	77	79	\$204	594,112	SEAL CRACKS
RANCHITA CT	END	RANCHITA DR	RANCCT	ENDRAN	220	30	8,527	R	AC/AC		84	86	87	\$26	664,292	SEAL CRACKS

** - Treatment from Project Selection

Scenarios - Sections Selected for Treatment

Interest: 2.00%

Inflation: 3.00%

Printed: 1/3/2023

Scenario: (1) Unconstrained Needs

Year: 2027

Street Name	Begin Location	End Location	Street ID	Section ID	Length	Width	Area	FC	Surface Type	Area ID	Treatment			Cost	Rating	Treatment
											Current PCI	PCI Before	PCI After			
REDWOOD DR	END	DEODARA DR	REDWOO	ENDDEO	1,670	31	53,667	R	AC/AC		84	86	87	\$140	736,776	SEAL CRACKS
RENETTA CT	END	UNIVERSITY AV E	RENETT	ENDUNI	213	24	7,219	R	AC/AC		86	87	88	\$13	957,303	SEAL CRACKS
RILMA LN	LOUCKS AV	END	RILMA	LOUEND	351	30	12,457	R	AC/AC		70	74	76	\$119	407,015	SEAL CRACKS
RINCONADA CT	END	EL MONTE AV S	RINCON	ENDELM	358	30	12,667	R	AC/AC		84	86	87	\$33	739,924	SEAL CRACKS
RIVERSIDE DR	COVINTON RD	SPRINGER RD S	RIVERS	COVSPR	1,618	40	64,720	R	AC/AC	4B - Riverside	85	87	88	\$141	834,791	SEAL CRACKS
RIXFORD LN	PARMA WY	END	RIXFOR	PAREND	190	18	3,420	R	AC/AC	4C - Parma	27	88	89	\$13	352,354	SEAL CRACKS
ROCKPOINT LN	SUMMERHILL AV	END	ROCKPO	SUMEND	420	25	12,115	R	AC/AC		86	87	88	\$22	956,416	SEAL CRACKS
ROSEWOOD CT	END	RIVERSIDE DR	ROSEWO	ENDRIV	173	40	11,482	R	AC/AC	4B - Riverside	85	86	87	\$30	737,654	SEAL CRACKS
RUNNYMEAD CT	RUNNYMEAD DR	END	RUNNCT	RUNEND	200	24	6,907	R	AC/AC	3A - Runnymead	85	86	87	\$18	737,654	SEAL CRACKS
RUSSELL AV	LINDA VISTA WY	BERRY AV	RUSSEL	LINBER	505	38	19,190	R	AC/AC	4F - Linda Vista	89	88	89	\$20	1,486,915	SEAL CRACKS
SAN LUIS AV	EL MONTE AV S	CLARK AV S	SANLUI	ELMCLA	1,891	27	50,456	R	AC/AC		83	85	86	\$178	615,048	SEAL CRACKS
SANTA RITA CT	LOS ALTOS AV	END	SANTCT	LOSEND	446	30	13,380	R	AC/AC		42	87	88	\$20	1,069,076	SEAL CRACKS
SEQUOIA DRIVE	ARBORETUM DR	BEACHWOOD LN	SEQDR	ARBBEA	770	24	18,480	R	AC		78	82	83	\$117	417,385	SEAL CRACKS
SEQUOIA WAY	ARBORETUM DR	END	SEQWY	ARBEND	270	32	8,640	R	AC		75	80	81	\$63	412,357	SEAL CRACKS
SHELBY LN	END	CUESTA DR	SHELBY	ENDCUE	242	25	8,127	R	AC		42	87	88	\$12	1,069,076	SEAL CRACKS
SHERMAN ST	UNIVERSITY AV W	LINCOLN AV	SHERMA	UNILIN	685	25	17,125	R	AC/AC		49	87	88	\$26	1,069,076	SEAL CRACKS
SHERWOOD AV	SAN ANTONIO RD N	EL CAMINO REAL	SHERWO	SANELC	842	26	21,892	R	AC/AC		71	76	78	\$197	570,251	SEAL CRACKS
SHIRLYNN CT	END	EL MONTE RD S	SHIRLY	ENDELM	325	27	10,064	R	AC/AC		85	86	87	\$26	743,520	SEAL CRACKS
SIERRA VENTURA DR	STONEHAVEN DR	VIA MADEROS	SIERRA	STOVIA	2,020	40	80,800	R	AC/AC	1B - Sierra Ventura	48	87	88	\$124	1,069,076	SEAL CRACKS
SOLANA DR	ALMOND AV	JARDIN DR	SOLANA	ALMJAR	1,281	22	28,182	R	AC/AC		44	87	88	\$43	1,069,076	SEAL CRACKS
SOLANA DR	END	ALMOND AV	SOLANA	ENDALM	982	27	27,803	R	AC/AC		40	87	88	\$43	1,069,076	SEAL CRACKS
SPRINGER RD N	CORAL CT	EL MONTE AV N	SPRINN	CORELM	1,679	45	71,107	C	AC/AC		70	73	75	\$699	474,998	SEAL CRACKS
SPRINGER TR	CLARK AV S	SPRINGER RD S	SPRITR	CLASPR	1,295	31	40,145	R	AC/AC		45	87	88	\$61	1,069,076	SEAL CRACKS
CRIST DR	GRANT RD	FARNDON AV	ST	GRAFAR	1,648	39	64,272	R	AC/AC		87	87	88	\$91	1,149,803	SEAL CRACKS
STAGI LN	MADONNA WY	QUINHILL AV	STAGLN	MADQUI	582	30	17,460	R	AC/AC	8A - Stagi	81	84	86	\$70	574,958	SEAL CRACKS
STANWIRTH CT	END	EUREKA AV	STANWI	ENDEUR	115	24	5,389	R	AC/AC	3B - Eureka	70	74	76	\$51	406,988	SEAL CRACKS
ST CHARLES CT	ST MATTHEW WY	END	STCHAR	STMEND	442	31	16,465	R	AC	1C - St. Matthews	44	87	88	\$25	1,069,076	SEAL CRACKS
STONEHAVEN DR	END	ST MATTHEW WY	STONEH	ENDSTM	1,816	38	69,008	R	AC/AC		49	87	88	\$106	1,069,076	SEAL CRACKS
SUMMERHILL AV WB	EL MONTE AVE	CITY LIMIT (ROCKPOINT LN)	SUMMWB	ELMCIT	900	15	13,500	C	AC/AC		92	86	87	\$32	923,047	SEAL CRACKS
SUNSHINE CT	END	SUNSHINE DR	SUNSCT	ENDSUN	211	31	8,438	R	AC/AC	5C - Sunshine	82	84	86	\$34	576,389	SEAL CRACKS
SUNSHINE DR	SPRINGER RD S	SPRINGER RD S	SUNSDR	SPRSPR	1,822	24	43,147	R	AC/AC	5C - Sunshine	82	84	86	\$173	576,389	SEAL CRACKS
SYCAMORE CT	REDWOOD DR	END	SYCAMO	REDEND	246	25	8,567	R	AC/AC		88	88	89	\$9	1,415,189	SEAL CRACKS

** - Treatment from Project Selection

Scenarios - Sections Selected for Treatment

Interest: 2.00%

Inflation: 3.00%

Printed: 1/3/2023

Scenario: (1) Unconstrained Needs

Year: 2027

Street Name	Begin Location	End Location	Street ID	Section ID	Length	Width	Area	FC	Surface Type	Area ID	Current PCI	Treatment		Cost	Rating	Treatment	
												PCI Before	PCI After				
SYLVIAN WY	CHERRY AV	SAN ANTONIO RD N	SYLVIA	CHESAN	889	20	17,780	R	AC/AC		82	85	86	\$63	617,407	SEAL CRACKS	
SYLVIAN WY	END	CHERRY AV	SYLVIA	ENDCHE	248	17	6,533	R	AC/AC		81	84	86	\$26	575,548	SEAL CRACKS	
TERRACE CT	SPRINGER RD S	END	TERRAC	SPREND	154	22	4,670	R	AC/AC		82	84	86	\$19	576,389	SEAL CRACKS	
THORPE CT	END	EUREKA AV	THORPE	ENDEUR	80	33	4,972	R	AC/AC	3B - Eureka	71	75	77	\$46	412,725	SEAL CRACKS	
TRAVERSO CT	END	TRAVERSO AV	TRAVCT	ENDTRA	86	34	4,731	R	AC/AC	7C - Traverso	48	87	88	\$7	1,069,076	SEAL CRACKS	
TWELVE ACRES DR	PINE LN	MEADOW LN	TWELVE	PINMEA	879	32	28,128	R	AC/AC	7G - Twelve Acres	79	78	80	\$227	650,482	SEAL CRACKS	
VALENCIA DR	ALMOND AV	JARDIN DR	VALENC	ALMJAR	1,309	40	52,360	R	AC/AC	6E - Valencia	45	87	88	\$80	1,069,076	SEAL CRACKS	
VALENCIA DR	JARDIN DR	SEVILLA DR	VALENC	JARSEV	486	40	19,440	R	AC/AC		70	74	76	\$185	407,008	SEAL CRACKS	
VERANO DR	ALMOND AV	JARDIN DR	VERANO	ALMJAR	1,282	24	30,768	R	AC/AC		48	87	88	\$47	1,069,076	SEAL CRACKS	
VINEYARD DR	DEODARA DR	FOOTHILL EX	VINEDR	DEOFOO	730	36	26,280	R	AC/AC		77	81	83	\$168	466,992	SEAL CRACKS	
VINEYARD DR	REDWOOD DR	DEODARA DR	VINEDR	REDDEO	911	37	33,707	R	AC/AC		87	87	88	\$48	1,140,291	SEAL CRACKS	
VISTA GRANDE AV	SPRINGER RD N	MOUNTAIN VIEW AV	VISTAG	SPRMOU	1,602	30	48,060	R	AC/AC		85	86	87	\$125	742,694	SEAL CRACKS	
WHITNEY ST	FIRST ST	SAN ANTONIO RD S	WHITNE	FIRSAN	778	31	24,118	R	AC/AC		83	80	82	\$164	623,270	SEAL CRACKS	
WILLIAM HENRY CT	END	RICHARDSON AV	WILLIA	ENDRIC	220	39	10,237	R	AC/AC		70	74	76	\$98	406,990	SEAL CRACKS	
WINDIMER DR	STONEHAVEN DR	END	WINDIM	STOEND	1,246	40	51,183	R	AC/AC		87	87	88	\$72	1,148,708	SEAL CRACKS	
WISTARIA CT	END	WISTARIA LN	WISTCT	ENDWIS	186	31	5,766	R	AC/AC	1A - Wistaria	74	79	81	\$42	447,184	SEAL CRACKS	
WISTARIA LN	DEODARA DR	DEODARA DR	WISTLN	DEODEO	970	31	34,520	R	AC/AC	1A - Wistaria	88	88	89	\$38	1,415,189	SEAL CRACKS	
YERBA SANTA AV	CHERRY AV	END	YERBAS	CHEEND	500	30	15,000	R	AC/AC		73	79	81	\$115	436,748	SEAL CRACKS	
YERBA BUENA AV	END	CHERRY AV	YERBAV	ENDCHE	707	32	24,817	R	AC/AC		82	85	86	\$88	617,407	SEAL CRACKS	
YORKSHIRE DR	KENT DR	SCOTT LN	YORKSH	KENSCO	672	31	20,832	R	AC/AC		46	87	88	\$32	1,069,076	SEAL CRACKS	
												Treatment Total		\$20,984			
AWALT CT	END	TRUMAN AV	AWALT	ENDTRU	370	30	13,027	R	AC/AC		34	24	100	\$237,850	3,135	RECONSTRUCT STRUCTURE (AC)	
FREMONT AV	END	GIFFIN RD	FREMOM	ENDGIF	890	28	28,827	R	AC/AC		33	23	100	\$526,331	3,135	RECONSTRUCT STRUCTURE (AC)	
RIVERSIDE DR	FREMONT RD	BERRY AV	RIVERS	FREBER	385	34	13,090	R	AC/AC		34	24	100	\$239,001	3,135	RECONSTRUCT STRUCTURE (AC)	
STARDUST LN	CLARK AV S	END	STARDU	CLAEND	501	31	17,428	R	AC/AC		34	24	100	\$318,205	3,135	RECONSTRUCT STRUCTURE (AC)	
												Treatment Total		\$1,321,386			
Year 2027 Area Total									5,585,826		Year 2027 Total			\$2,959,578			
Grand Total Section Area:									33,048,585		Grand Total			\$28,068,095			

** - Treatment from Project Selection

Appendix G

Maps

Map – Current PCI

Scenario Maps – PCI Condition after Treatments (all Scenarios)

Scenario Maps – Section Selected for Treatment (all Scenarios)



Current PCI Condition

Printed: 2/27/2023

Feature Legend

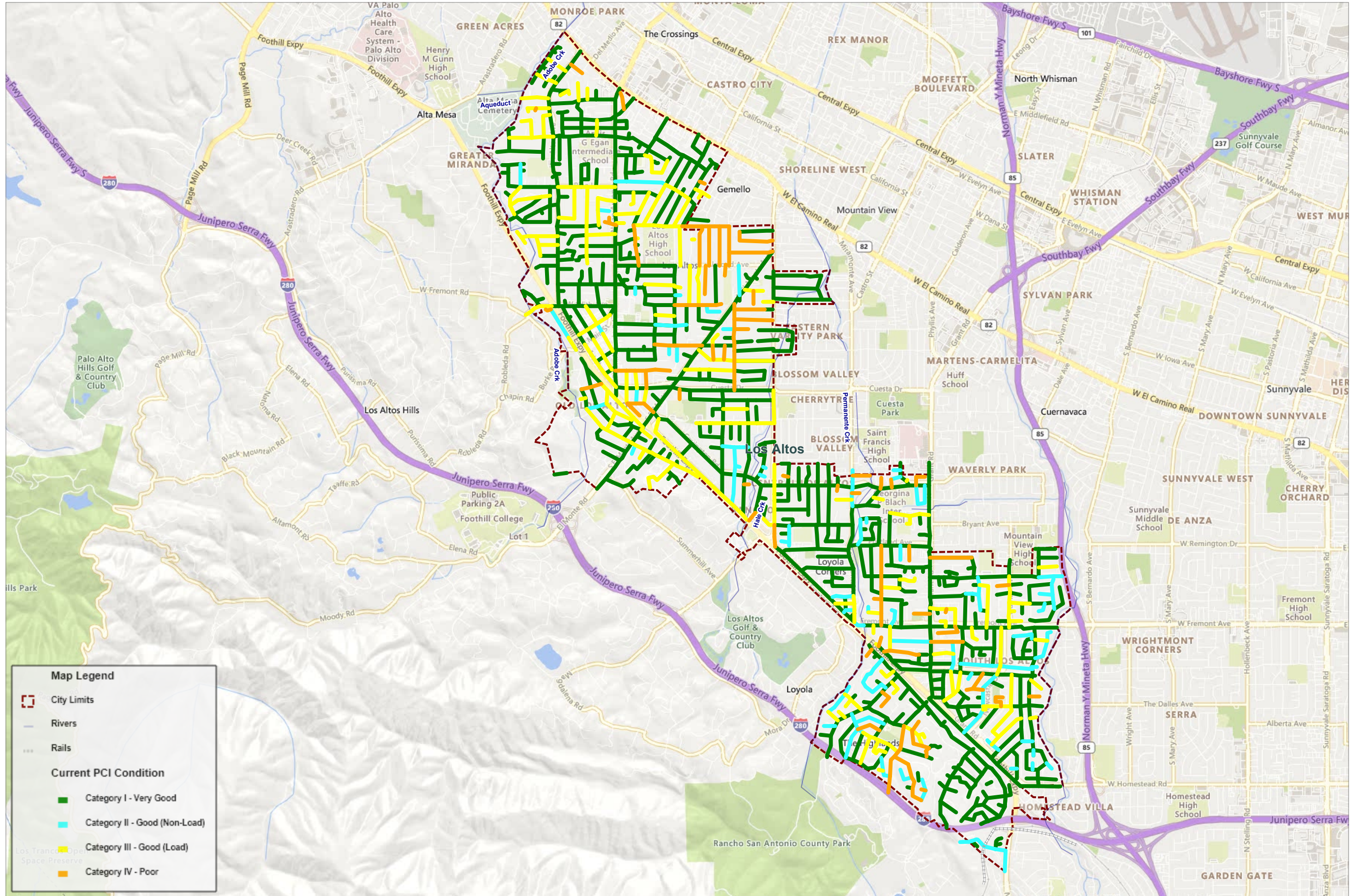
- Category I - Very Good
- Category II - Good (Non-Load)
- Category III - Good (Load)
- Category IV - Poor

Map Legend

- City Limits
- Rivers
- Rails

Current PCI Condition

- Category I - Very Good
- Category II - Good (Non-Load)
- Category III - Good (Load)
- Category IV - Poor





Scenario PCI Condition

(1) Unconstrained Needs - 2027 Project Period - Printed: 2/27/2023

Feature Legend

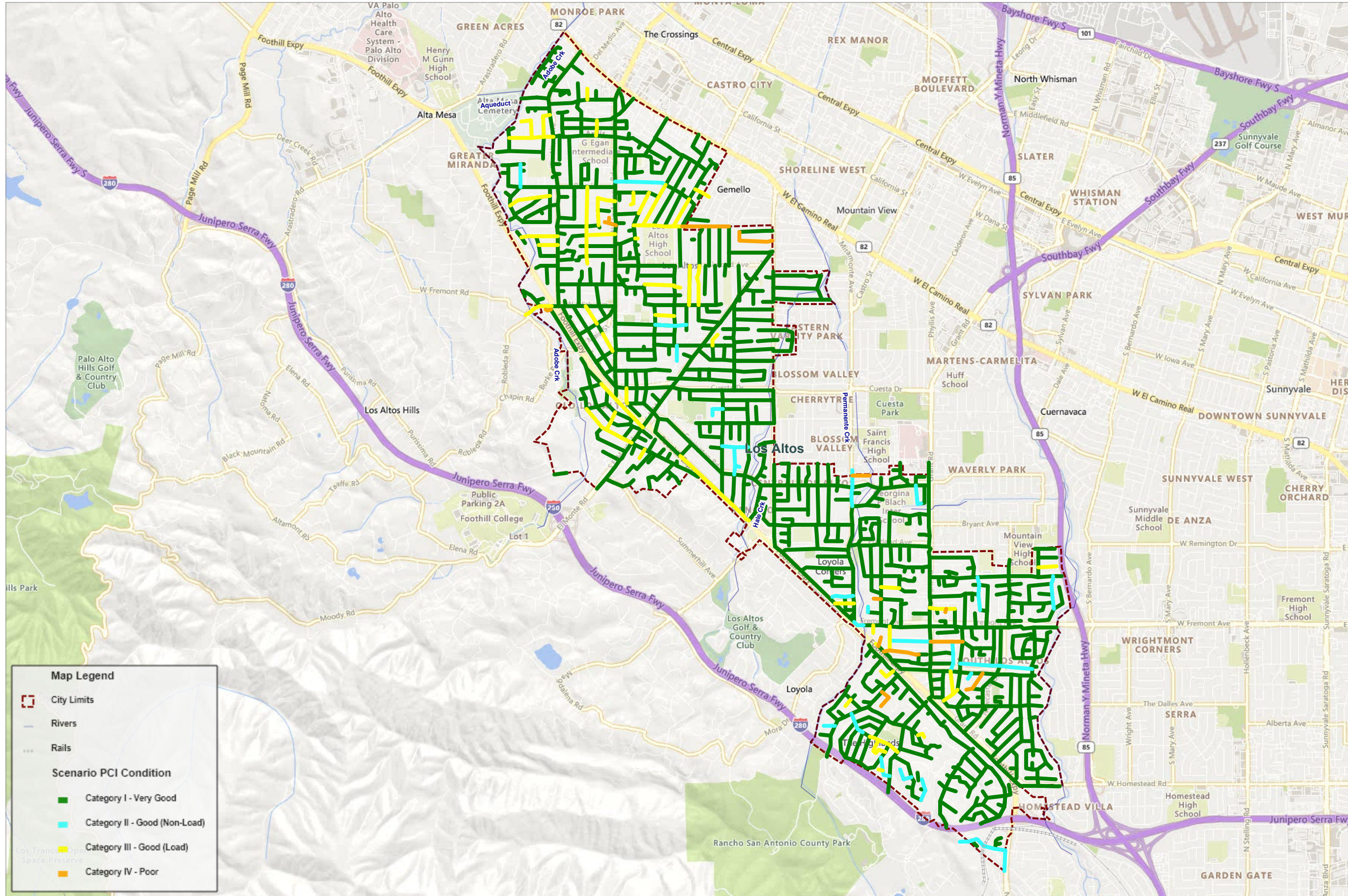
- Category I - Very Good
- Category II - Good (Non-Load)
- Category III - Good (Load)
- Category IV - Poor

Map Legend

- City Limits
- Rivers
- Rails

Scenario PCI Condition

- Category I - Very Good
- Category II - Good (Non-Load)
- Category III - Good (Load)
- Category IV - Poor





Scenario PCI Condition

(2) Current Funding (\$2.5M/Yr) - 2027 Project Period - Printed: 2/27/2023

Feature Legend

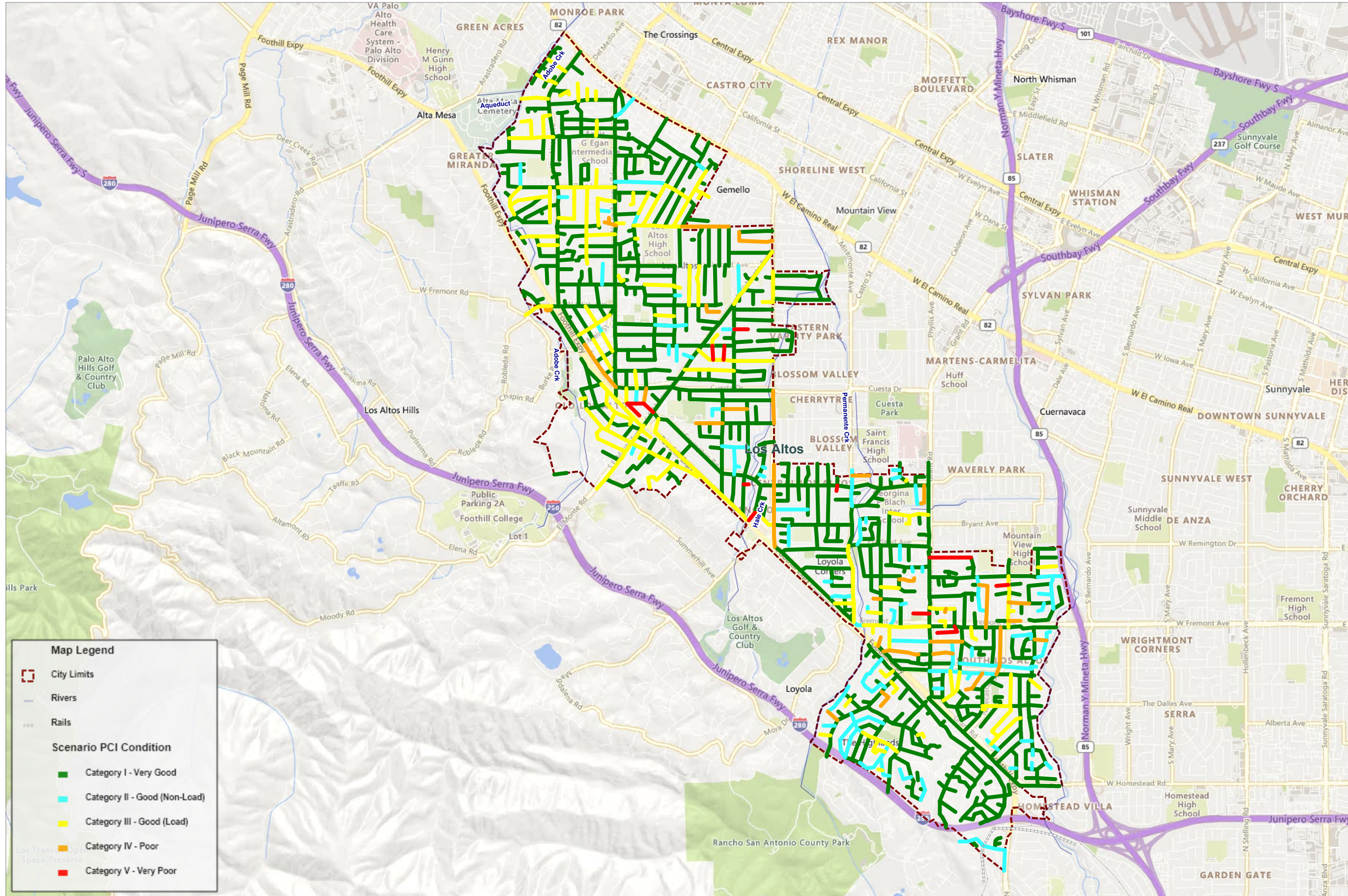
- Category I - Very Good
- Category II - Good (Non-Load)
- Category III - Good (Load)
- Category IV - Poor
- Category V - Very Poor

Map Legend

- City Limits
- Rivers
- Rails

Scenario PCI Condition

- Category I - Very Good
- Category II - Good (Non-Load)
- Category III - Good (Load)
- Category IV - Poor
- Category V - Very Poor





Scenario PCI Condition

(3) Maintain Current PCI (74) - 2027 Project Period - Printed: 2/27/2023

Feature Legend

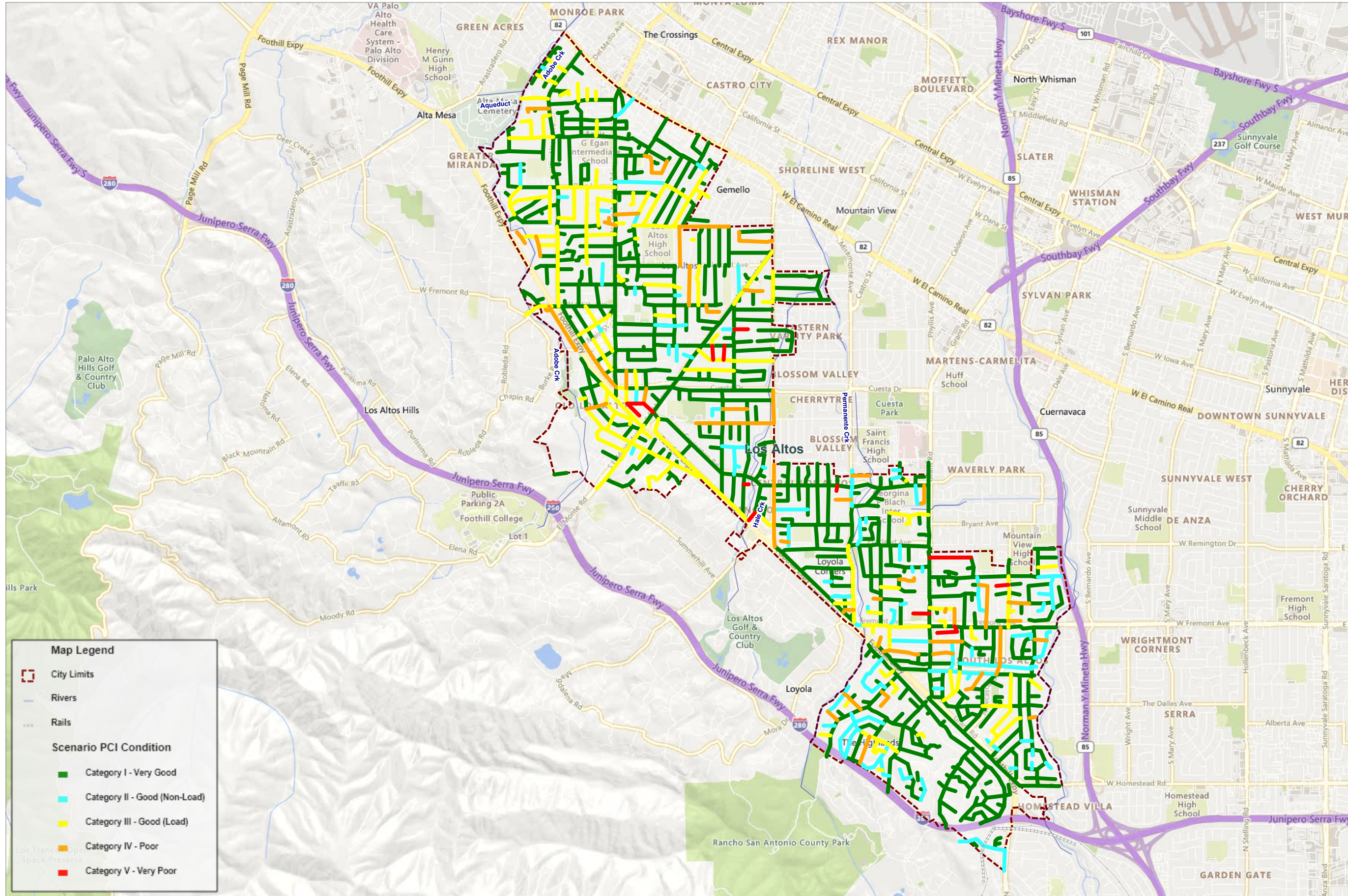
- Category I - Very Good
- Category II - Good (Non-Load)
- Category III - Good (Load)
- Category IV - Poor
- Category V - Very Poor

Map Legend

- City Limits
- Rivers
- Rails

Scenario PCI Condition

- Category I - Very Good
- Category II - Good (Non-Load)
- Category III - Good (Load)
- Category IV - Poor
- Category V - Very Poor





Scenario PCI Condition

(4) Increase PCI 5 points (to 79) - 2027 Project Period - Printed: 2/27/2023

Feature Legend

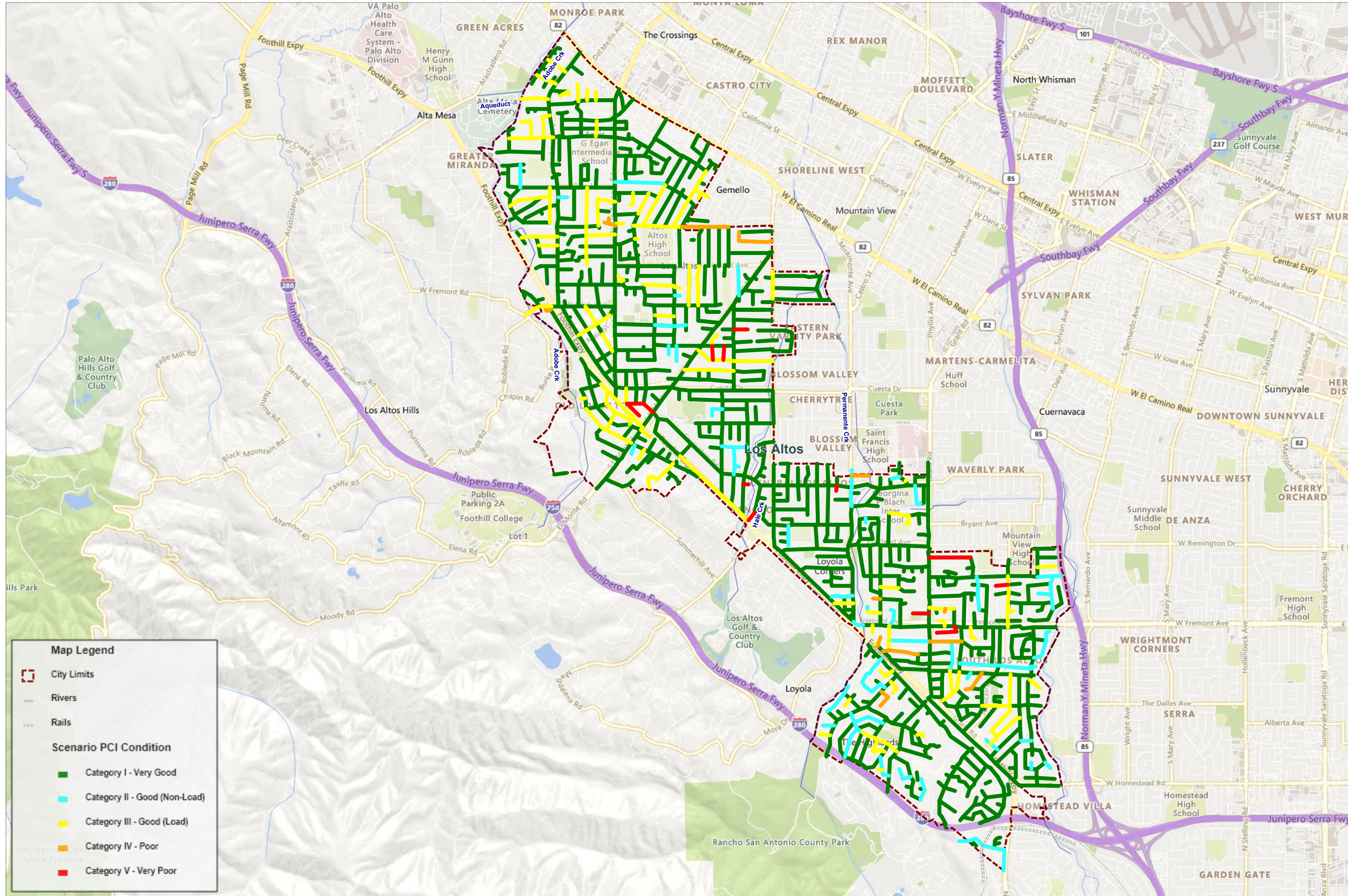
- Category I - Very Good
- Category II - Good (Non-Load)
- Category III - Good (Load)
- Category IV - Poor
- Category V - Very Poor

Map Legend

- City Limits
- Rivers
- Rails

Scenario PCI Condition

- Category I - Very Good
- Category II - Good (Non-Load)
- Category III - Good (Load)
- Category IV - Poor
- Category V - Very Poor





Scenario PCI Condition

(5) Current Funding with inflation adjustment - 2027 Project Period - Printed: 2/27/2023

Feature Legend

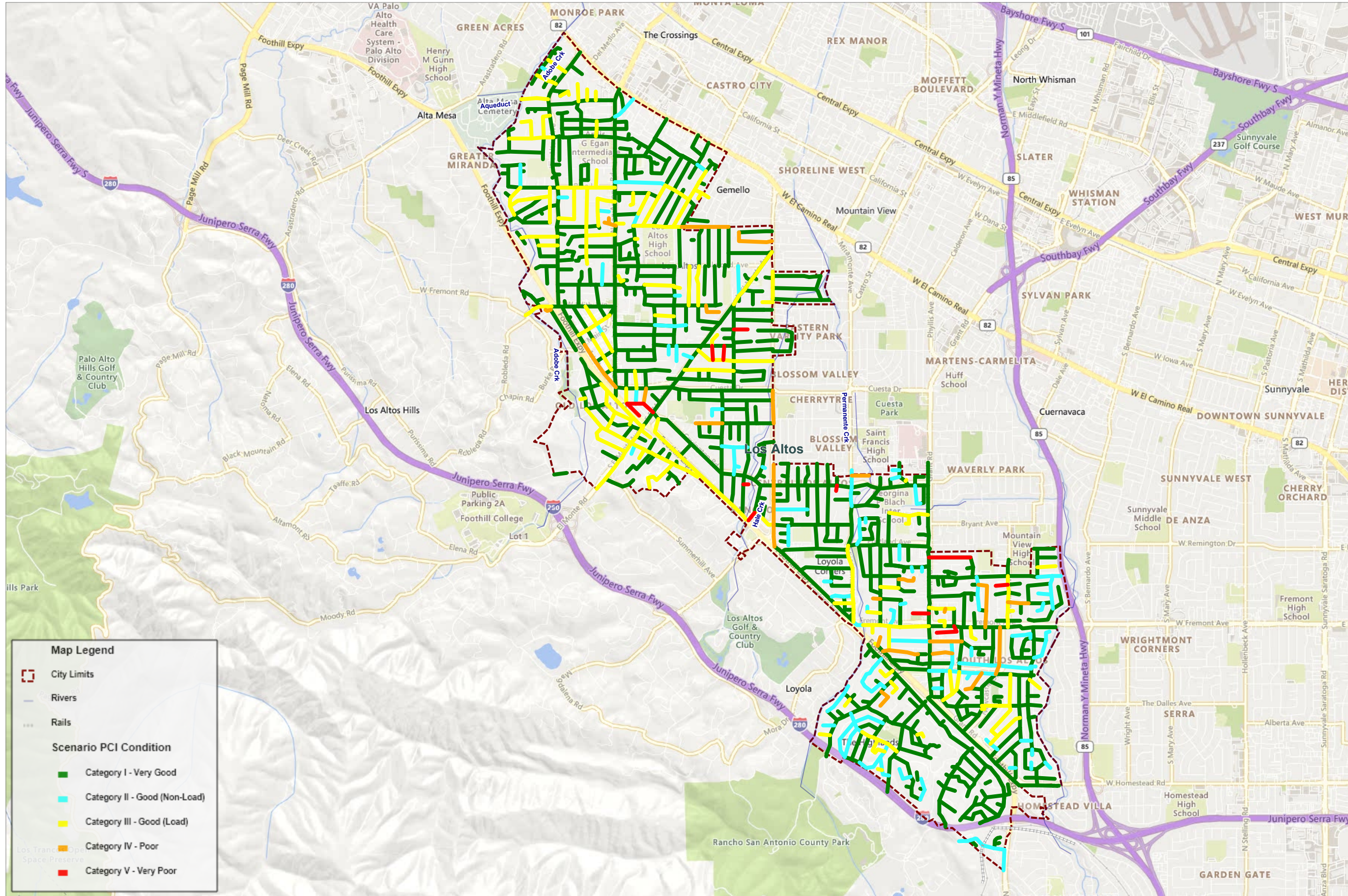
- Category I - Very Good
- Category II - Good (Non-Load)
- Category III - Good (Load)
- Category IV - Poor
- Category V - Very Poor

Map Legend

- City Limits
- Rivers
- Rails

Scenario PCI Condition

- Category I - Very Good
- Category II - Good (Non-Load)
- Category III - Good (Load)
- Category IV - Poor
- Category V - Very Poor





Scenario Treatments

(1) Unconstrained Needs - All Project Periods - Printed: 3/29/2023

Feature Legend

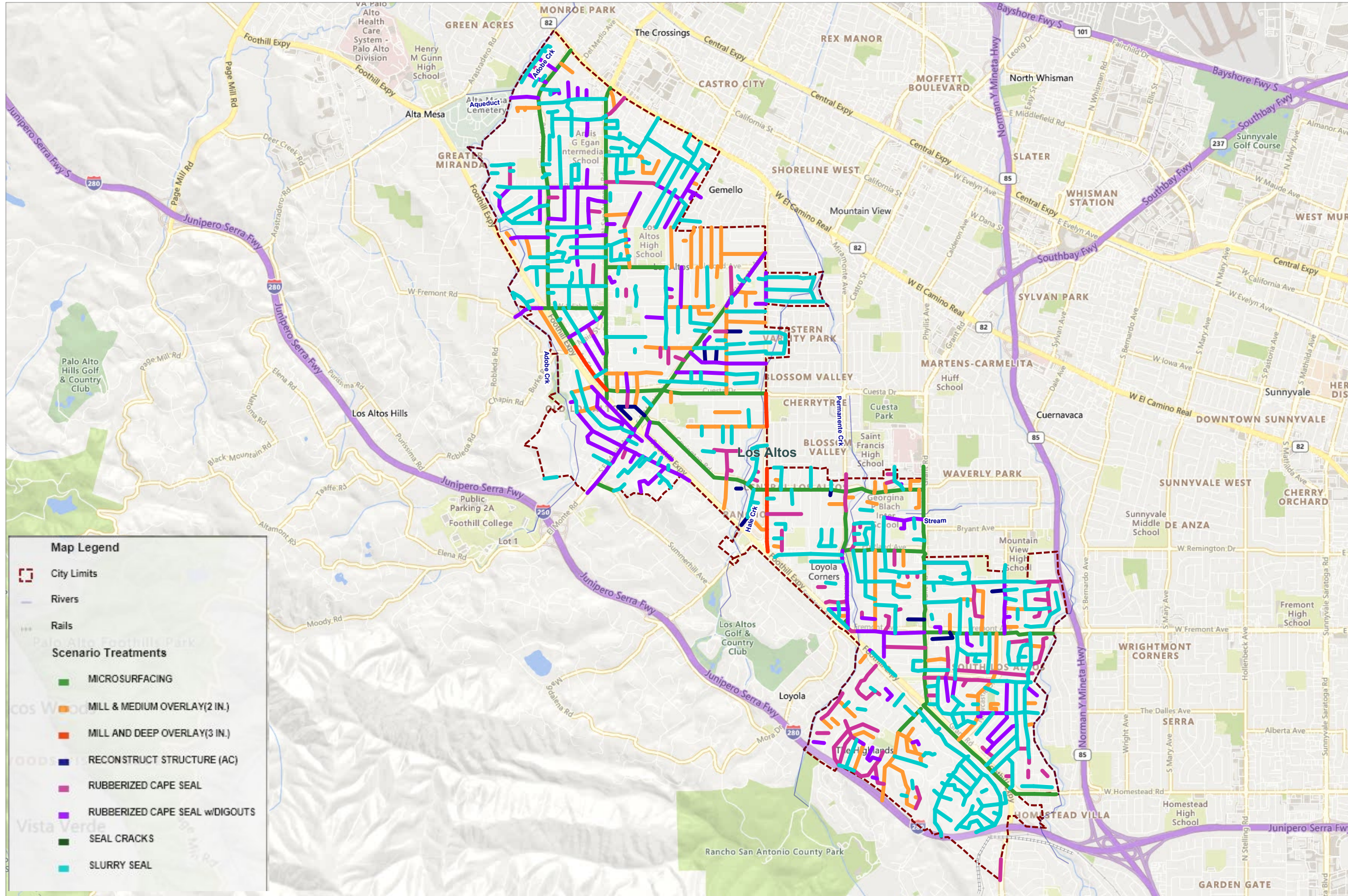
- MICROSURFACING
- MILL & MEDIUM OVERLAY(2 IN.)
- MILL AND DEEP OVERLAY(3 IN.)
- RECONSTRUCT STRUCTURE (AC)
- RUBBERIZED CAPE SEAL
- RUBBERIZED CAPE SEAL w/DIGOUTS
- SLURRY SEAL

Map Legend

- City Limits
- Rivers
- Rails

Scenario Treatments

- MICROSURFACING
- MILL & MEDIUM OVERLAY(2 IN.)
- MILL AND DEEP OVERLAY(3 IN.)
- RECONSTRUCT STRUCTURE (AC)
- RUBBERIZED CAPE SEAL
- RUBBERIZED CAPE SEAL w/DIGOUTS
- SEAL CRACKS
- SLURRY SEAL





Scenario Treatments

(2) Current Funding (\$2.5M/Yr) - All Project Periods - Printed: 3/29/2023

Feature Legend

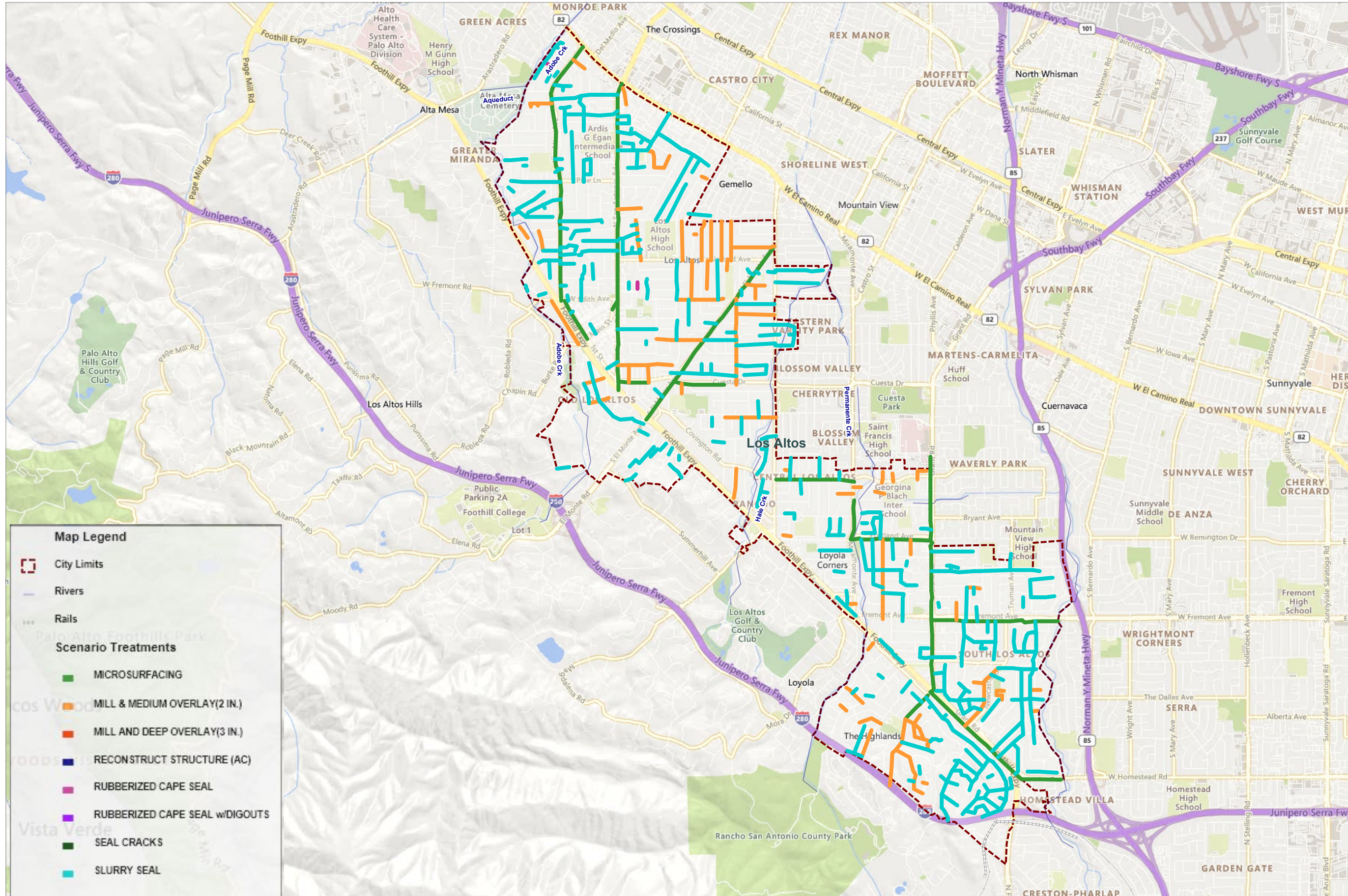
- MICROSURFACING
- MILL & MEDIUM OVERLAY(2 IN.)
- RUBBERIZED CAPE SEAL
- SLURRY SEAL

Map Legend

- City Limits
- Rivers
- Rails

Scenario Treatments

- MICROSURFACING
- MILL & MEDIUM OVERLAY(2 IN.)
- MILL AND DEEP OVERLAY(3 IN.)
- RECONSTRUCT STRUCTURE (AC)
- RUBBERIZED CAPE SEAL
- RUBBERIZED CAPE SEAL w/DIGOUTS
- SEAL CRACKS
- SLURRY SEAL





Scenario Treatments

(3) Maintain Current PCI (74) - All Project Periods - Printed: 3/29/2023

Feature Legend

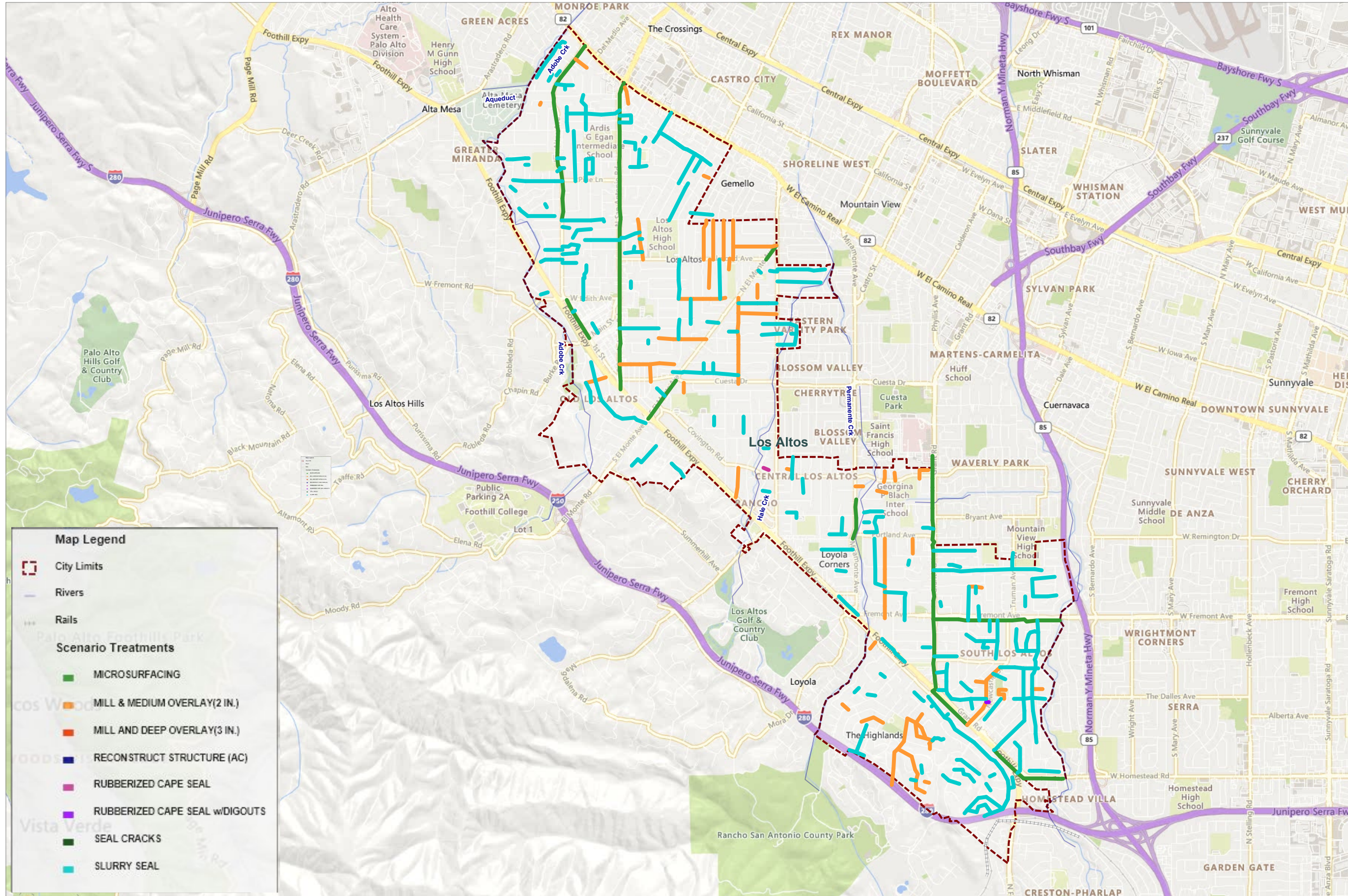
- MICROSURFACING
- MILL & MEDIUM OVERLAY(2 IN.)
- RUBBERIZED CAPE SEAL
- RUBBERIZED CAPE SEAL w/DIGOUTS
- SLURRY SEAL

Map Legend

- City Limits
- Rivers
- Rails

Scenario Treatments

- MICROSURFACING
- MILL & MEDIUM OVERLAY(2 IN.)
- MILL AND DEEP OVERLAY(3 IN.)
- RECONSTRUCT STRUCTURE (AC)
- RUBBERIZED CAPE SEAL
- RUBBERIZED CAPE SEAL w/DIGOUTS
- SEAL CRACKS
- SLURRY SEAL





Scenario Treatments

(4) Increase PCI 5 points (to 79) - All Project Periods - Printed: 3/29/2023

Feature Legend

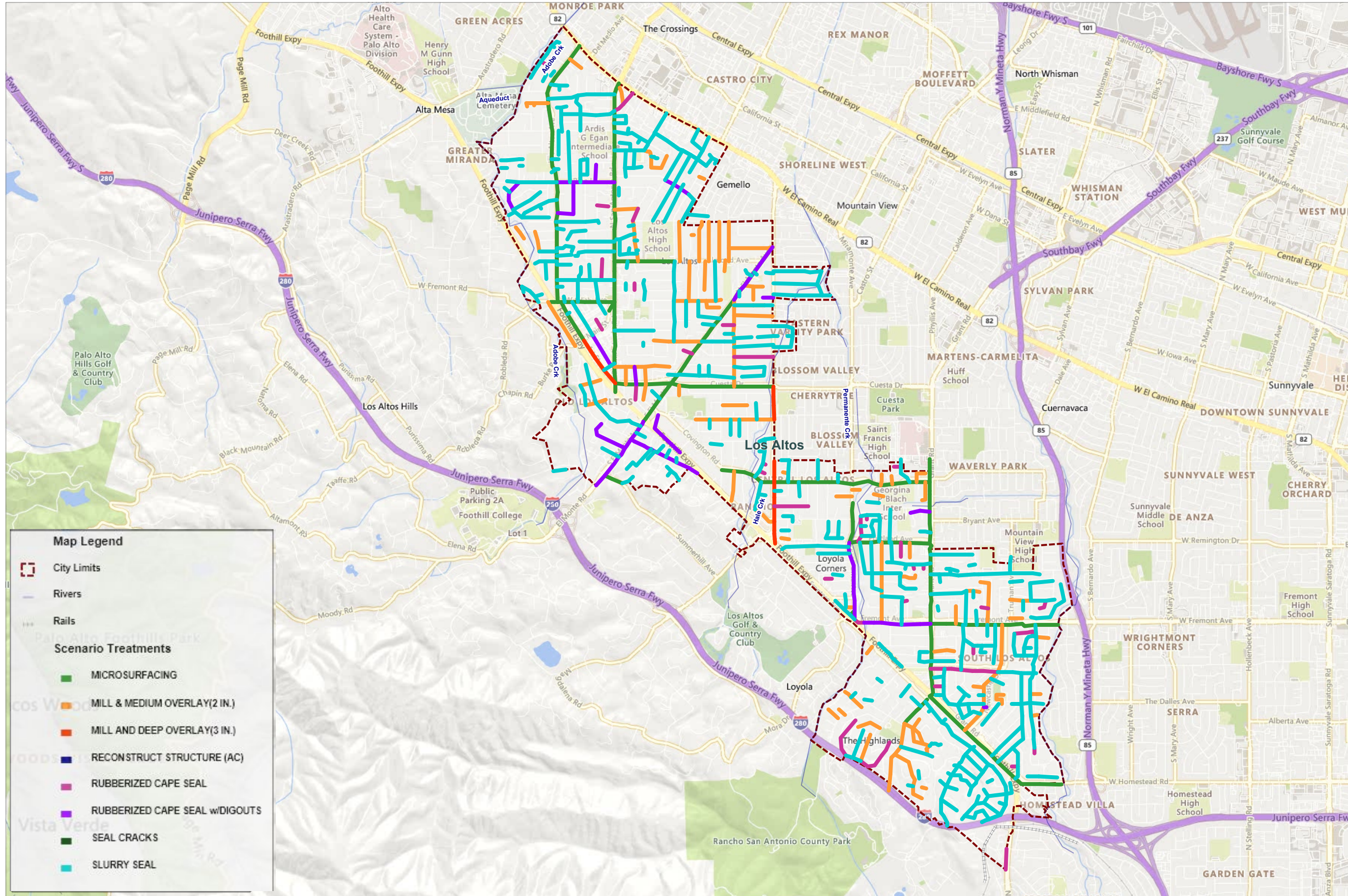
- MICROSURFACING
- MILL & MEDIUM OVERLAY(2 IN.)
- MILL AND DEEP OVERLAY(3 IN.)
- RUBBERIZED CAPE SEAL
- RUBBERIZED CAPE SEAL w/DIGOUTS
- SLURRY SEAL

Map Legend

- City Limits
- Rivers
- Rails

Scenario Treatments

- MICROSURFACING
- MILL & MEDIUM OVERLAY(2 IN.)
- MILL AND DEEP OVERLAY(3 IN.)
- RECONSTRUCT STRUCTURE (AC)
- RUBBERIZED CAPE SEAL
- RUBBERIZED CAPE SEAL w/DIGOUTS
- SEAL CRACKS
- SLURRY SEAL





Scenario Treatments

(5) Current Funding with inflation adjustment - All Project Periods - Printed: 3/29/2023

Feature Legend

- MICROSURFACING
- MILL & MEDIUM OVERLAY(2 IN.)
- RUBBERIZED CAPE SEAL
- SLURRY SEAL

Map Legend

- City Limits
- Rivers
- Rails

Scenario Treatments

- MICROSURFACING
- MILL & MEDIUM OVERLAY(2 IN.)
- MILL AND DEEP OVERLAY(3 IN.)
- RECONSTRUCT STRUCTURE (AC)
- RUBBERIZED CAPE SEAL
- RUBBERIZED CAPE SEAL w/DIGOUTS
- SEAL CRACKS
- SLURRY SEAL

