

**RECEIVED**

Date: 2/7/2023

CITY OF LOS ALTOS  
PLANNING

**ARCHITECT:**  
SQUARE THREE ARCHITECTURE  
800 HIGH STREET, SUITE 3  
PALO ALTO, CA 94301  
PH: 650.326.3360 X12, X15  
EM: TOMC@SQUARETHREE.COM  
CAMDENS@SQUARETHREE.COM  
CONTACT: TOM CARRUBBA  
CAMDEN SANTO

**OWNER:**  
MARWAN EWAYS  
5790 ARBORETUM DRIVE  
LOS ALTOS, CA 94024  
PH: 415.806.7410  
EM: MEWAYS@YAHOO.COM

square three architecture inc

900 high street suite 3  
palo alto, ca 94301  
650 • 326 • 3860

**PROJECT DIRECTORY**

1

THIS PROJECTS INVOLVES THE FOLLOWING:

1. NEW ± 188 SF EXTENSION ON THE LOWER FLOOR AND NEW ± 8 SF EXTENSION ON UPPER FLOOR.
2. A ± 584 SF EXTENSION TO AN EXISTING LOWER FLOOR DECK.
3. CONSTRUCTION OF A NEW ± 284 SF ROOF DECK ON THE UPPER FLOOR.

**PROJECT DESCRIPTION**

2

A0.01	PROJECT INFORMATION, NEIGHBORHOOD CONTEXT, SHEET INDEX ZONING COMPLIANCE
C-5	EXISTING PRELIMINARY GRADING & DRAINAGE PLAN
C-6	EXISTING TOPOGRAPHIC SURVEY
EG1	EXISTING SITE PLAN
EC2	EXISTING LOWER FLOOR PLAN
EC3	EXISTING UPPER FLOOR PLAN
EC4	EXISTING ROOF PLAN
EG5 - EG6	EXISTING EXTERIOR ELEVATIONS
A1.01	PROPOSED SITE PLAN
A1.02	EXISTING PRIVACY SCREENING PHOTOS
A2.01	PROPOSED LOWER FLOOR PLAN
A2.02	PROPOSED UPPER FLOOR PLAN
A2.03	PROPOSED ROOF PLAN
A2.04	FLOOR AREA AND COVERAGE CALCULATION DIAGRAM
A3.01	PROPOSED EXTERIOR ELEVATIONS
A3.02	PROPOSED EXTERIOR ELEVATIONS
A3.03	EXISTING EXTERIOR VIEWS
A5.01	PROPOSED BUILDING SECTIONS

**SHEET INDEX**

3

**SITE DATA**

A.P.N.  
OCCUPANCY  
BUILDING TYPE  
ZONE

342-04-093  
GROUP R, DIVISION 3  
V-B  
R1-20

**ZONING COMPLIANCE**

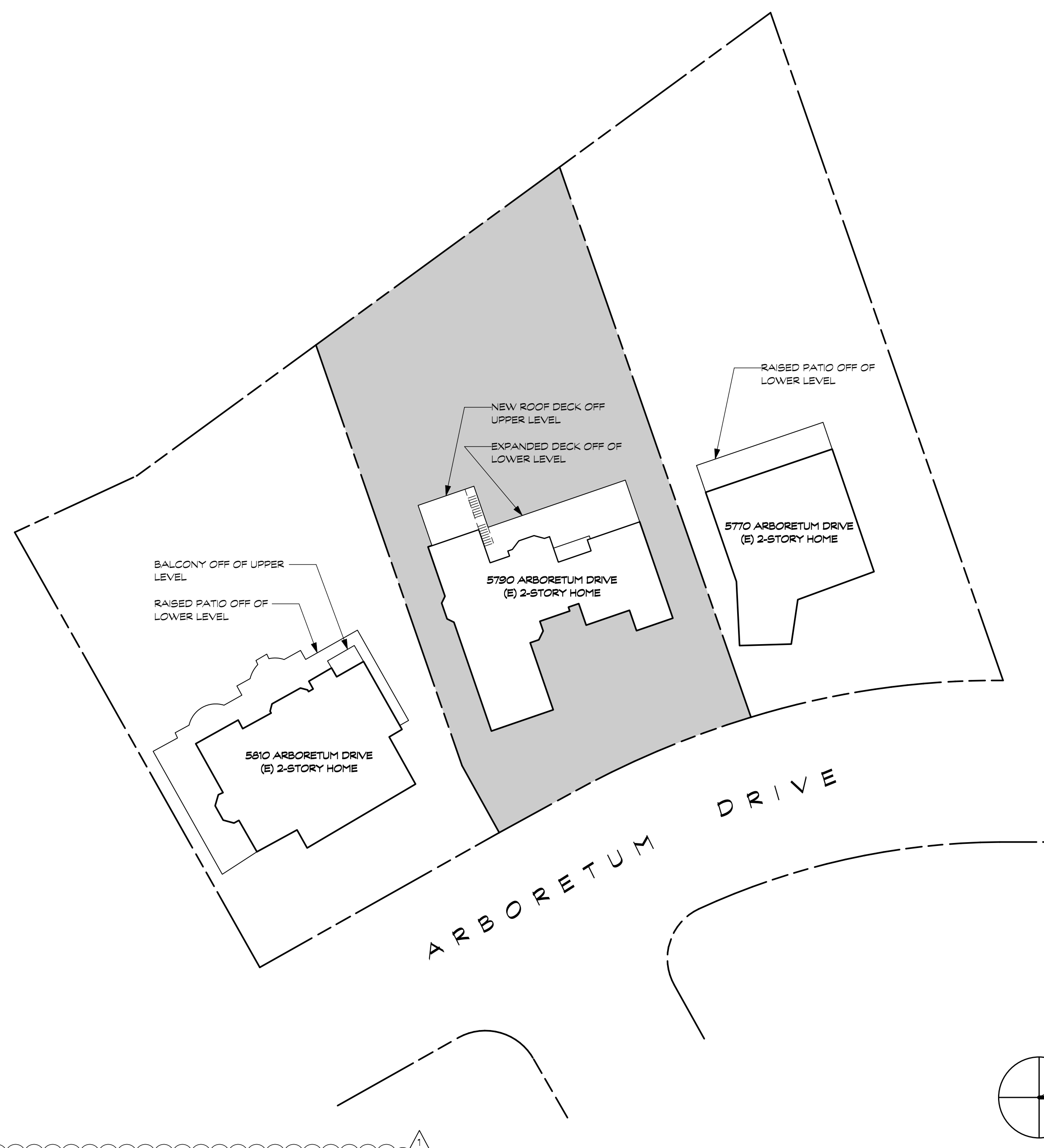
	EXISTING	PROPOSED	ALLOWED/ REQUIRED
<b>LOT COVERAGE:</b> LAND AREA COVERED BY ALL STRUCTURES THAT ARE OVER 6 FEET IN HEIGHT	3,482.1 SQUARE FEET (16.05%)	4,764.2 SQUARE FEET (21.96%)	5,423 SQUARE FEET (25%)
<b>FLOOR AREA:</b> MEASURED TO THE OUTSIDE SURFACES OF EXTERIOR WALLS	1ST FLR: 1,494.5 SF 2ND FLR: 3,202.9 SF TOTAL: 4,697.4 SF (21.66%)	1ST FLR: 1,683.1 SF 2ND FLR: 3,210.6 SF TOTAL: 4,893.7 SF (22.56%)	4,919 SQUARE FEET (22.66%)
<b>SETBACKS:</b>			
FRONT	30 FT	30 FT	30 FT
REAR	35 FT	35 FT	35 FT
RIGHT SIDE (1ST/2ND)	20 FT/ 25 FT	20 FT/ 25 FT	20 FT/ 25 FT
LEFT SIDE (1ST/2ND)	20 FT/ 25 FT	20 FT/ 25 FT	20 FT/ 25 FT
<b>HEIGHT:</b>	± 25' - 7'	± 25' - 7'	± 27' - 0'

**SQUARE FOOTAGE BREAKDOWN**

	EXISTING	CHANGE IN	TOTAL PROPOSED
<b>HABITABLE LIVING AREA:</b> INCLUDES HABITABLE BASEMENT AREAS	4,203.1 SQUARE FEET	196.3 SQUARE FEET	4,399.4 SQUARE FEET
<b>NON-HABITABLE AREA:</b> DOES NOT INCLUDE COVERED PORCHES OR OPEN STRUCTURES	494.3 SQUARE FEET	0 SQUARE FEET	494.3 SQUARE FEET

**LOT CALCULATIONS**

<b>NET LOT AREA:</b>	21,690 SQUARE FEET
<b>FRONT YARD HARDSCAPE AREA:</b> HARDSCAPE AREA IN THE FRONT YARD SETBACK SHALL NOT EXCEED 50%	1,316.9 SQUARE FEET (41.61%)
<b>LANDSCAPING BREAKDOWN:</b>	TOTAL HARDSCAPE AREA (EXISTING AND PROPOSED): 6,163.6 SF EXISTING SOFTSCAPE (UNDISTURBED) AREA: 15,526.4 SF NEW SOFTSCAPE (NEW OR REPLACED LANDSCAPING) AREA: 0 SF SUM OF ALL THREE SHOULD EQUAL THE SITE'S NET LOT AREA



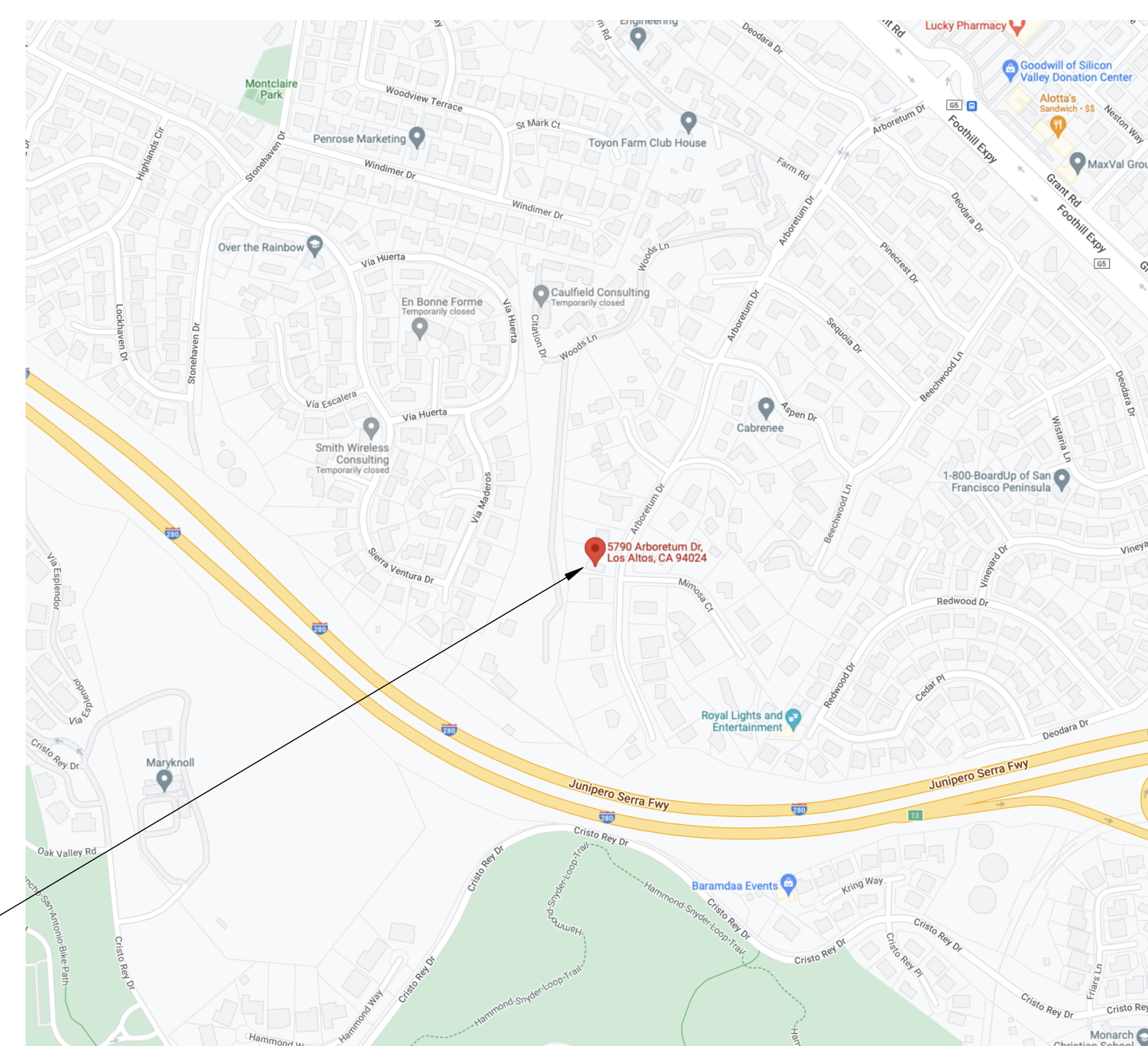
NOT USED

7

**NEIGHBORHOOD CONTEXT MAP**

1" = 30'

5



**SITE:**  
5790 ARBORETUM DRIVE,  
LOS ALTOS, CA 94024

NOT USED

8

**VICINITY MAP**

N.T.S.

6

**PROJECT DATA**

4

DESIGN REVIEW APPROVAL SET - NOT FOR CONSTRUCTION

A REMODEL/ADDITION FOR:  
EWAYS FAMILY  
5790 ARBORETUM DRIVE  
LOS ALTOS, CA 94024



revision	date
1	12/16/22

sheet title
PROJECT DIRECTORY
SHEET INDEX
PROJECT DESCRIPTION
PROJECT DATA
VICINITY MAP
NEIGHBORHOOD CONTEXT

date 12.20.22

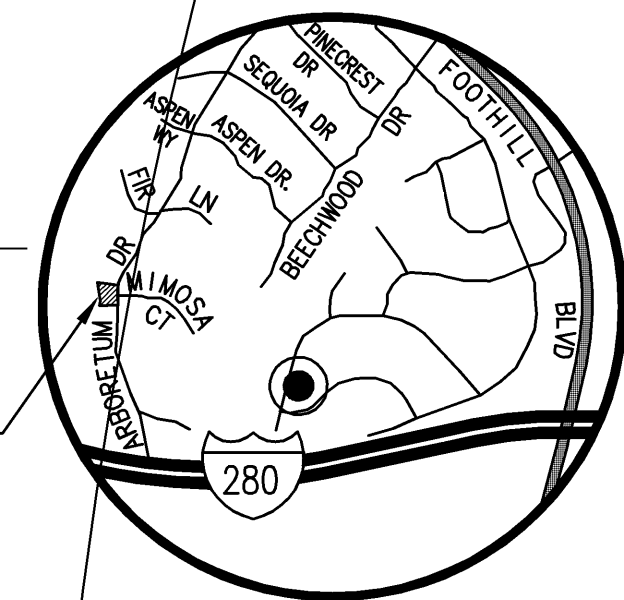
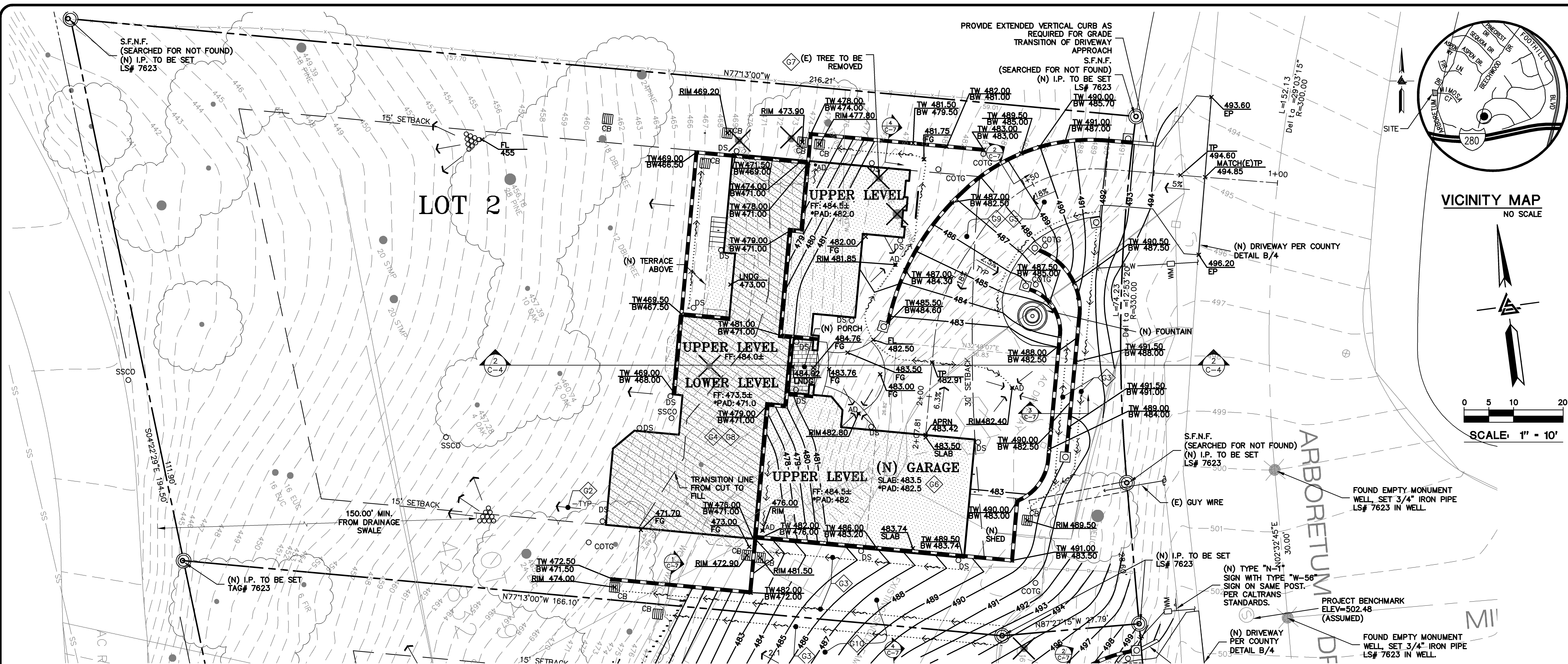
job no. 22101

scale 1 INCH AT FULL SCALE, IF NOT 1 INCH THIS DRAWING HAS BEEN REPRODUCED (NOT TO SCALE SHOWN)

P.D. 12.20.22

**A0.01**

FILE: 22101\_DRR1\_cover.v2022



**TOP OF WALL ELEVATION - RETAINING WALLS:**

"TW" GRADES SHOWN ARE TO FINISH GRADE OF RETAINED EARTH. ACTUAL WALL HEIGHT SHALL BE EXTENDED WHERE APPROPRIATE TO PROVIDE CODE CLEARANCE FOR FRAMING. REFER TO STRUCTURAL PLANS FOR DETAILS.

- NOTES:**
- 1.) THIS PLAN AUTHORIZES THE REMOVAL OF ONLY THOSE TREES WITH TRUNK DIAMETERS LESS THAN 12 INCHES MEASURED 4.5 FEET ABOVE THE GROUND WHICH ARE SHOWN TO BE REMOVED. ANY OTHER SUCH TREES ARE NOT TO BE REMOVED UNLESS AN AMENDED PLAN IS APPROVED OR A SEPARATE TREE REMOVAL PERMIT IS OBTAINED FROM THE PLANNING OFFICE. IT IS THE CONTRACTOR'S RESPONSIBILITY TO ENSURE THAT REMOVAL OF ADDITIONAL TREES HAS BEEN PERMITTED.
  - 2.) NOTIFY THE SOILS ENGINEER TWO (2) DAYS PRIOR TO COMMENCEMENT OF ANY GRADING WORK TO COORDINATE THE WORK IN THE FIELD WITH THE CONTRACTOR.
  - 3.) SUBMIT A CERTIFICATION FROM THE SOILS ENGINEER CERTIFYING THAT THE WORK WAS COMPLETED IN ACCORDANCE WITH THE RECOMMENDATIONS IN THE SOILS REPORT PRIOR TO RELEASE OF BOND.
  - 4.) OBTAIN AN ENCROACHMENT PERMIT FROM COUNTY OF SANTA CLARA TRANSPORTATION AGENCY FOR INSTALLATION OF COUNTY STANDARD DRIVEWAY APPROACHES.

**FIRE PROTECTION NOTES:**

PROVIDE 15 FT. MINIMUM VERTICAL CLEARANCE OVER ALL ACCESS ROADS AND DRIVEWAYS TO BUILDING SITE (REMOVE TREE LIMBS, ELECTRICAL WIRES OR STRUCTURES). WORK TO BE COMPLETED PRIOR TO RECORDING OF PARCEL MAP/ISSUANCE OF BUILDING PERMIT.

\* BUILDING PAD NOTE:  
ADJUST PAD LEVEL AS REQUIRED. REFER TO STRUCTURAL PLANS FOR SLAB SECTION TO ESTABLISH PAD LEVEL.

- SITE NOTES:**
- G1 CONTRACTOR SHALL OBTAIN THE PROPER PERMITS PRIOR TO ANY GRADING.
  - G2 SLOPE FINISHED GRADES A MINIMUM OF 4% FOR AT LEAST THE FIVE FEET (5') FROM BUILDING PERIMETER. DIRECT SURFACE DRAINAGE RUNOFF TO DISPERSE ON-SITE.
  - G3 CONSTRUCT EARTHEN SWALES AT 2% TYP. (1% MIN.) & BERMS AS REQUIRED TO DIRECT FLOWS TO DAYLITE. SLOPE FINISHED GRADES TO DAYLITE, TO ACCOMMODATE POSITIVE DRAINAGE AND AVOID PONDING. FOR FLOW LINES GREATER THAN 5% PROVIDE LINED DITCH - TYP.
  - G4 CONTRACTOR SHALL PROVIDE AND MAINTAIN APPROVED EROSION AND SEDIMENTATION CONTROL MEASURES DURING RAINY SEASON PER TOWN AND A.B.A.G. STANDARDS - REFER TO EROSION AND SEDIMENTATION CONTROL PLAN.
  - G5 PROVIDE 2% SLOPE ACROSS FLAT WORK AND/OR PAVING AND SLOPE TO DAYLITE. REFER TO ARCHITECT'S PLANS FOR PAVEMENT TYPE, LAYOUT, AND FINISH - TYP.
  - G6 SLOPE GARAGE SLAB @ 1% MIN. (1/8" PER FT.) TO PROVIDE POSITIVE DRAINAGE.
  - G7 REMOVE TREE AS REQUIRED, PROVIDE TREE PROTECTION TO ALL REMAINING TREES. - TYP
  - G8 REFER TO ARCHITECTURAL PLANS FOR ADDITIONAL INFORMATION, INCLUDING BUT NOT LIMITED TO: ADDITIONAL UTILITY SERVICES, DIMENSION CONTROL, DEMOLITION, DETAILS, TREE PROTECTION MEASURES, AND LANDSCAPING.
  - G9 (N) DRIVEWAY SHALL BE 4" CONCRETE WITH #3 BARS @ 16" O.C.E.W. OVER 6" AB (COMPACTED AT 95%) OVER COMPACTED SUBGRADE (COMPACTED AT 95%). BRUSH FINISH DRIVEWAY.
  - G10 DEMOLISH AND REMOVE THE (E) DRIVEWAY, (E) BROKEN FOUNDATION, AND (E) WALLS AND PIPES THAT ARE TO BE REPLACED BY THE SITE DEVELOPMENT - TYP
  - G11 RETAINING WALLS TO BE CONSTRUCTED UNDER SEPARATE BUILDING PERMIT.

**GENERAL NOTES**

THIS GRADING AND DRAINAGE PLAN IS SUPPLEMENTAL TO:

- 1.) TOPOGRAPHIC INFORMATION PROVIDED BY DUNBAR & CRAIG LICENSED LAND SURVEYORS, DATED JANUARY 1999, ENTITLED: "TOPOGRAPHIC MAP" LOT 79, TRACT NO. 856 UNIT NO. 3 SUPPLEMENTAL INFORMATION PROVIDED BY LEA AND SUNG ENGINEERING, INC. JOB# 2020277
- 2.) ARCHITECTURAL SITE PLAN BY STOTLER DESIGN ARCHITECTURE, DATED 10-29-1999, ENTITLED: "PROPOSED NEW HOUSE" 5800 ARBORETUM DRIVE LOS ALTOS, CALIFORNIA

THE CONTRACTOR SHALL REFER TO THE ABOVE NOTED SURVEY AND PLAN, AND SHALL VERIFY BOTH EXISTING AND PROPOSED ITEMS ACCORDING TO THEM.

**ESTIMATED EARTHWORK QUANTITIES LOT 2**

CUT	850 C.Y.
FILL	290 C.Y.
TOTAL EXPORT	560 C.Y.

CONTRACTOR TO VERIFY QUANTITIES

APPROVED FOR ISSUANCE  
REFER TO ENCROACHMENT AND/OR CONSTRUCTION PERMIT AND PLAN COVER SHEET FOR SPECIAL CONDITIONS AND PERMIT NUMBERS.



**LEA & SUNG ENGINEERING, INC.**  
REGISTERED PROFESSIONAL ENGINEER  
JEFFREY C. LEA  
No. 31878  
Exp. 12-31-04  
CIVIL  
STATE OF CALIFORNIA  
CIVIL ENGINEERS • LAND SURVEYORS  
2495 INDUSTRIAL PARKWAY WEST  
HAYWARD, CALIFORNIA 94545  
(510) 887-4086  
FAX (510) 887-3019

LOT 79, TRACT NO. 856  
5800 ARBORETUM DR.  
LOS ALTOS, CA  
SANTA CLARA COUNTY  
APN: 342-04-018

**GRADING &  
DRAINAGE PLAN  
FOR LOT 2**

PLAN CHECK	PC
8-1-03	PC
7-21-03	PC
6-20-03	PC
5-5-03	PC
1-15-02	PC
REVISIONS	BY

JOB NO.: 2020278  
DATE: 10-16-02  
SCALE: 1" = 10'  
DESIGN BY: WC  
DRAWN BY: MYC  
SHEET NO.:



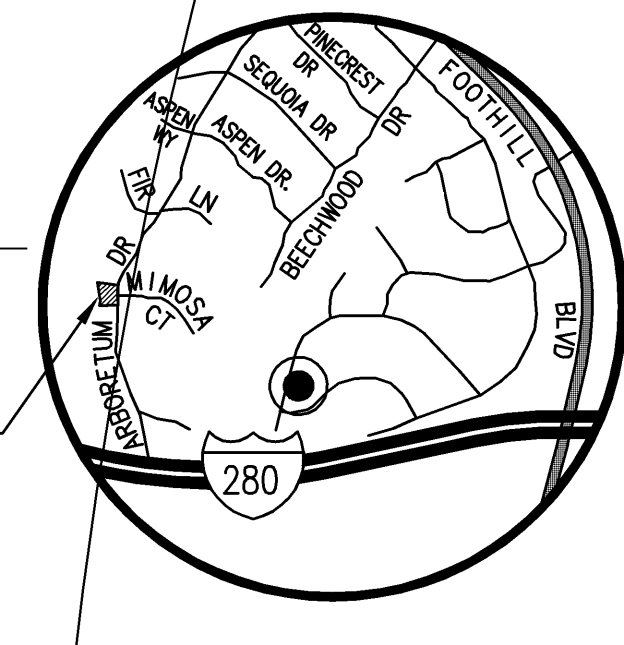
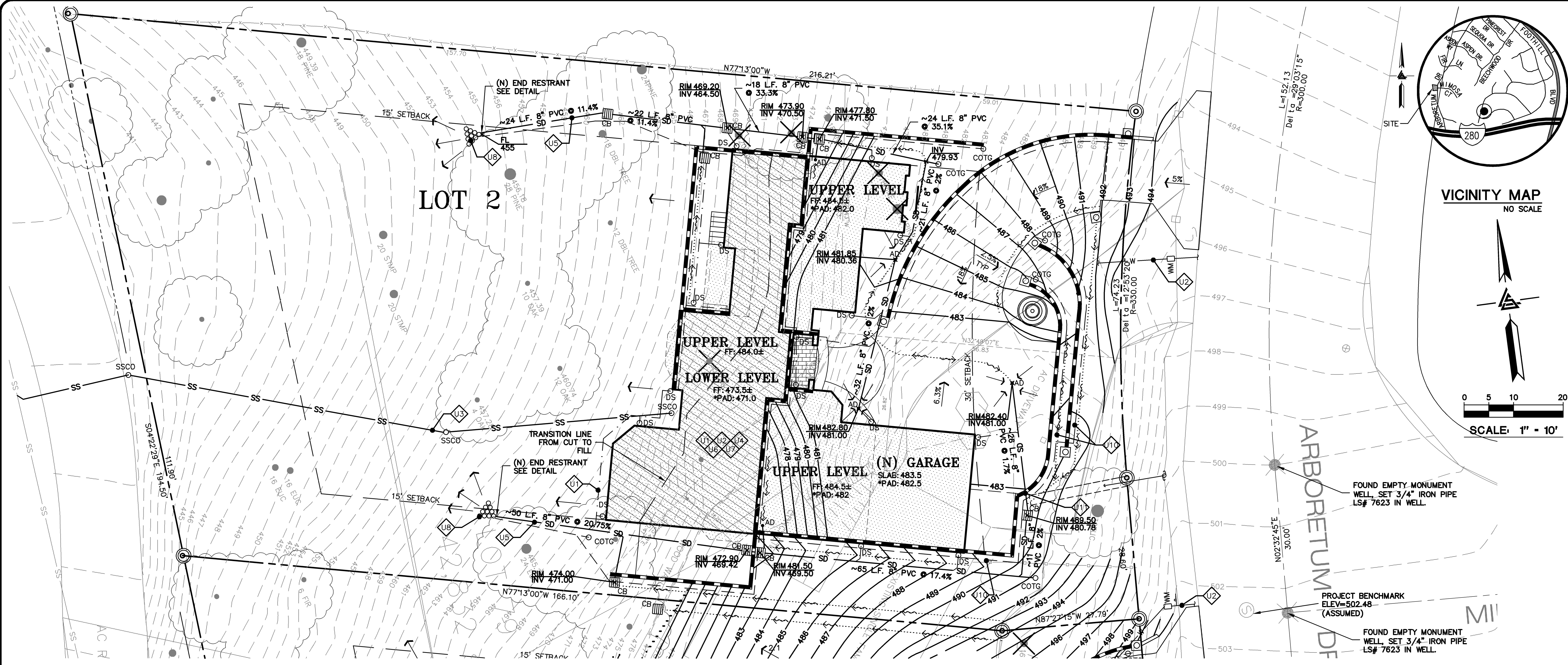
N:\projects\2020\2020278.dwg - 2020278 SITE.dwg - Linetype: "D:\DWG\Linetype" - Name: "LEA & SUNG ENGINEERING, INC." - Date: "10/15/2020" - Project: "2020278" - Description: "2020278" - User: "jgarcia" - Path: "N:\projects\2020\2020278.dwg" - Title: "UTILITY PLAN FOR LOT 2"



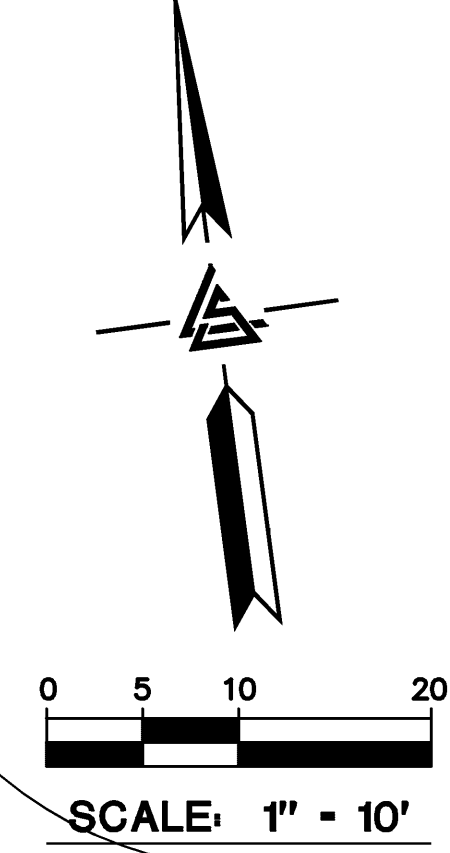
**LEA & SUNG ENGINEERING, INC.**  
REGISTERED PROFESSIONAL ENGINEERS  
CIVIL ENGINEERS - LAND SURVEYORS  
2495 INDUSTRIAL PARKWAY WEST  
HAYWARD, CALIFORNIA 94545  
(510) 887-4086  
FAX (510) 887-3019

**LOT 79, TRACT NO. 856  
5800 ARBORETUM DR.  
LOS ALTOS, CA**  
SANTA CLARA COUNTY  
APN: 342-04-018

**UTILITY PLAN FOR  
LOT 2**



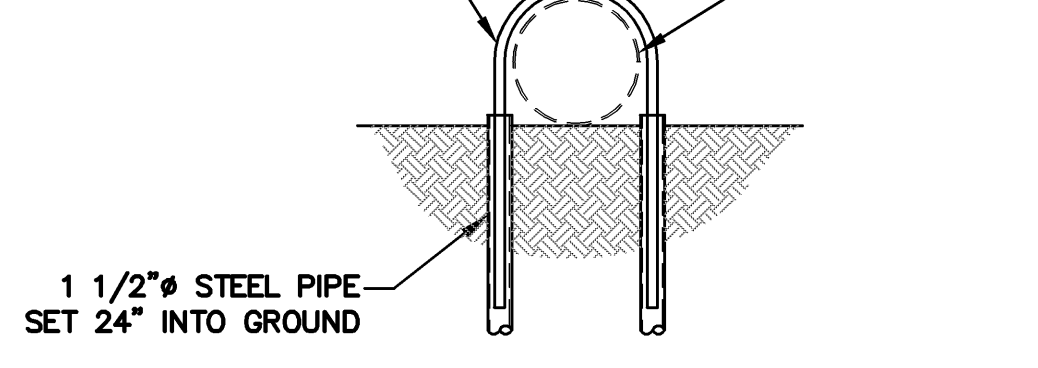
VICINITY MAP  
NO SCALE



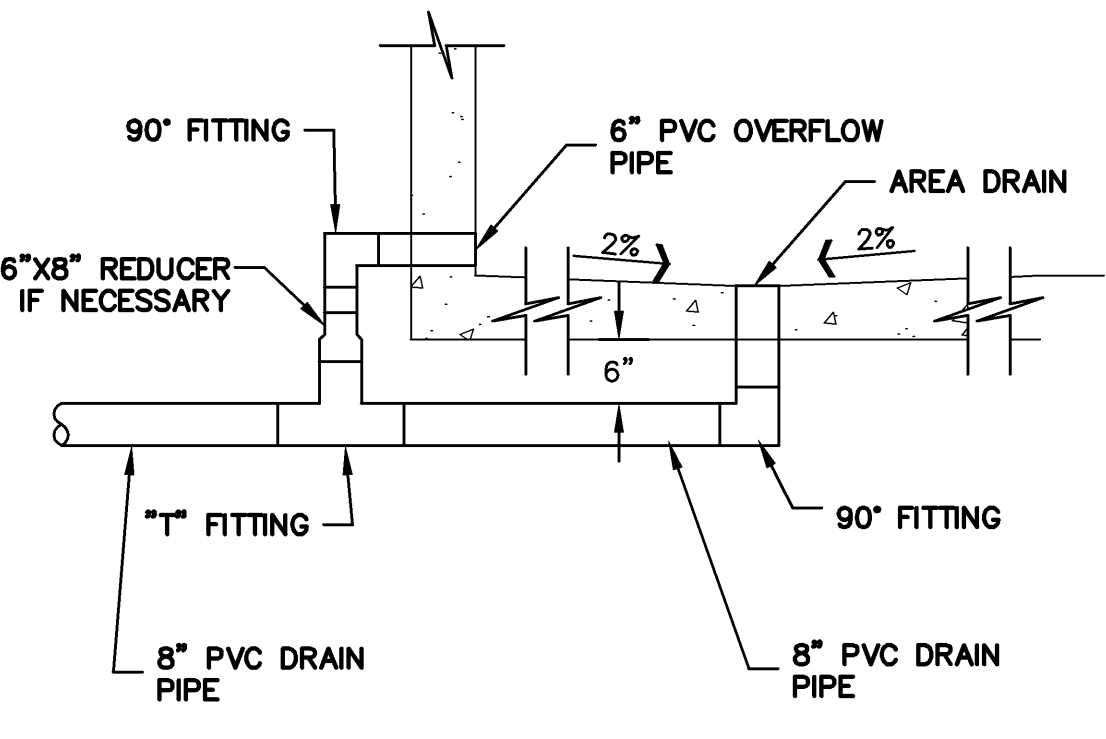
**UTILITY NOTES:**

- U1 DIRECT ROOF DOWNSPOUTS TO ON-SITE STORM DRAIN SYSTEM. USE 4" PVC (SDR-35 OR BETTER) SLOPED AT 2%
- U2 INSTALL (N) WATER SERVICE -TYP
- U3 INSTALL (SS) SANITARY SEWER LATERAL AT 2% MIN.-TYP
- U4 INSTALL (N) GAS SERVICE PER PG&E STANDARDS
- U5 INSTALL (N) ON-SITE STORM DRAIN SYSTEM 8" PVC @ 1% MIN. PROVIDE 2' OF COVER MIN.-TYP.
- U6 PLACES ALL NEW UTILITIES UNDERGROUND -TYP
- U7 REFER TO ARCHITECTURAL PLANS FOR ADDITIONAL INFORMATION, INCLUDING BUT NOT LIMITED TO: ADDITIONAL UTILITY SERVICES, DIMENSION CONTROL, DEMOLITION, DETAILS, TREE PROTECTION MEASURES, AND LANDSCAPING.
- U8 PLACE ENERGY DISSIPATOR PER A.B.A.G., AND COUNTY STANDARDS. SEE DETAIL
- U9 DIRECT ALL SURFACE LEVEL DRAINAGE INTO ON-SITE STORM DRAIN SYSTEM.
- U10 (N) 4" PVC RETAINING WALL SUBDRAIN PLACED ON DRAIN ROCK. REFER TO SOILS REPORT FOR DETAILS.
- U11 EMERGENCY OVERLAND RELEASE THRU WALL DRAIN. SEE DETAIL
- U12 EMERGENCY OVERLAND RELEASE OVER WALL SEE DETAIL ON SHEET C-7

(N) NO. 5 BENT REBAR SET 12" INTO STEEL PIPE AND SNUG TO SD PIPE

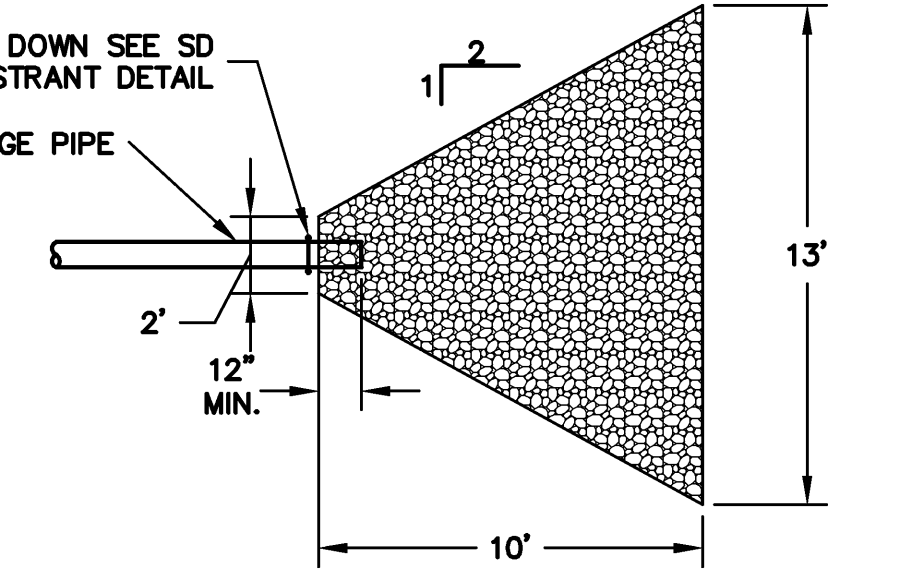
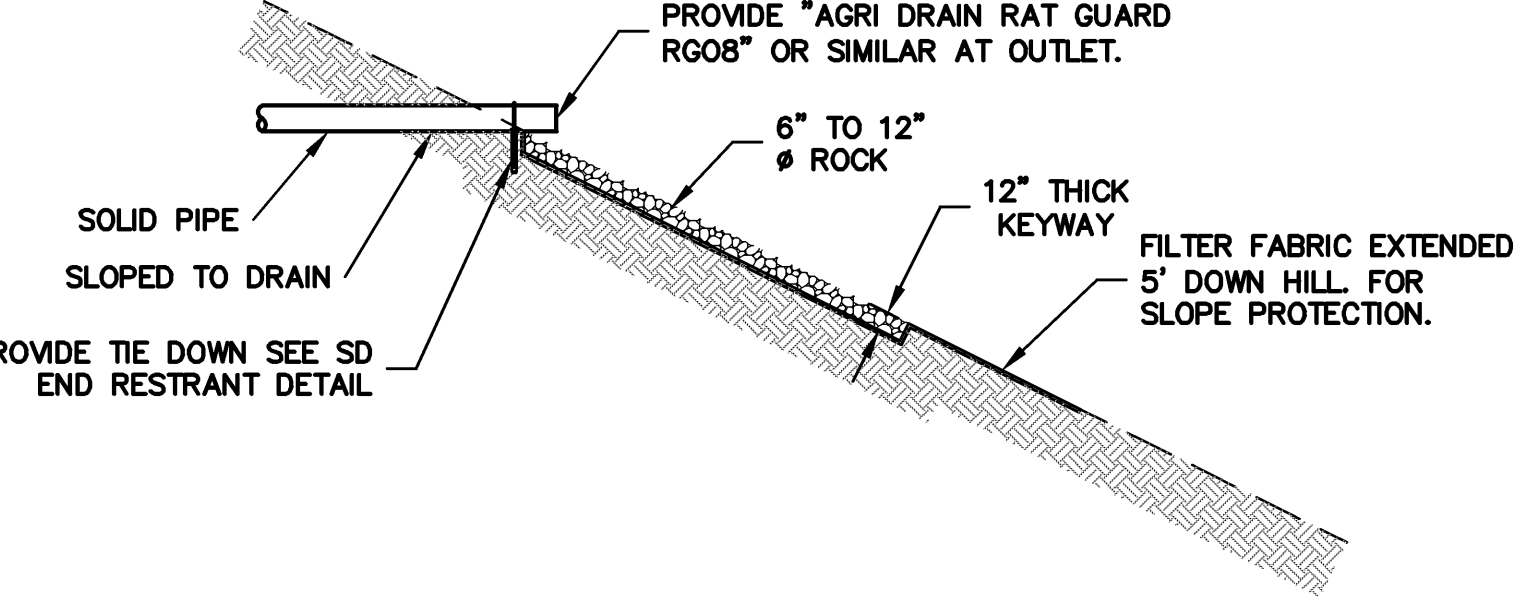


SD END RESTRAINT DETAIL  
NOT TO SCALE



OVERLAND THRU WALL DRAIN DETAIL  
NOT TO SCALE

THE INTENT OF AN ENERGY DISSIPATOR IS TO DISPERSE THE COLLECTED DRAINAGE AS "SHEET FLOW" ONTO THE EXISTING GROUND SURFACE, WHICH SIMULATES THE DRAINAGE CONDITIONS THAT WOULD OTHERWISE NATURALLY OCCUR IF NO DEVELOPMENT WERE PRESENTS ON THE SITE.



NOTE: ENDS OF SURFACE DRAINAGE DISCHARGE PIPE SHOULD NOT BE CAPPED. PERIODIC MAINTENANCE IS REQUIRED TO KEEP DISCHARGE FREE FROM BLOCKAGE

ENERGY DISSIPATOR DISCHARGE  
NOT TO SCALE

**NOTES:**

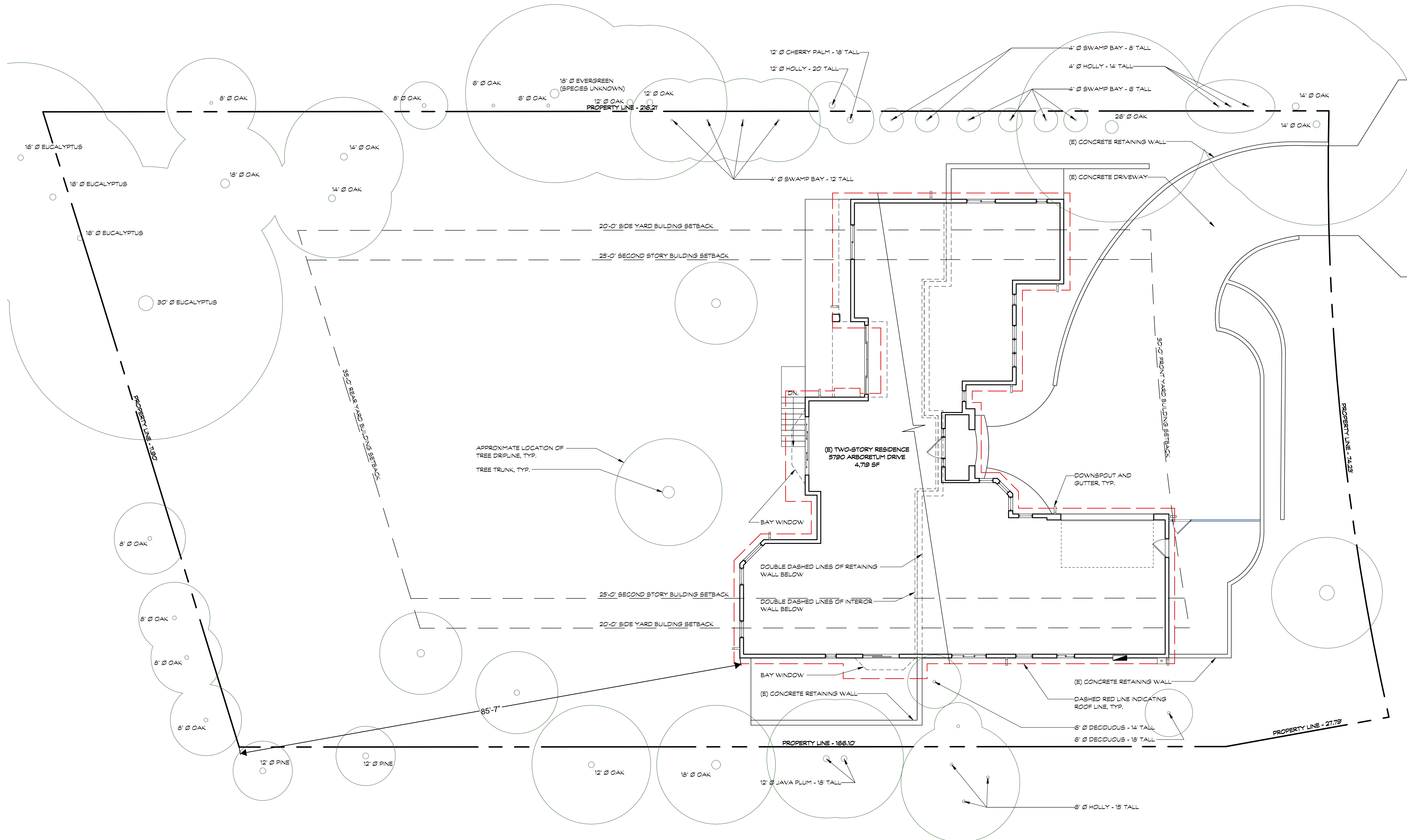
- INSTALL 8" METAL GRATE AND 8" PVC OUTGOING PIPE IN AREAS INTENDED TO HAVE FOOT TRAFFIC.
- INSTALL 6" PVC OVERFLOW PIPE AS SHOWN.
- CONTRACTOR SHALL SUBMIT TO THE OWNER IN WRITING THE NEED FOR PERIODIC MAINTENANCE AND REMOVAL OF DEBRIS.
- REFER TO STRUCTURAL PLAN FOR WALL CONSTRUCTION DETAIL.

APPROVED FOR ISSUANCE  
REFER TO ENCROACHMENT AND/OR  
CONSTRUCTION PERMIT AND PLAN  
COVER SHEET FOR SPECIAL  
CONDITIONS AND PERMIT NUMBERS.

PLAN CHECK	8-1-03	PC
PLAN CHECK	7-21-03	PC
PLAN CHECK	6-20-03	PC
FINAL CONDITIONS	5-5-03	PC
ARCH. REVISION	1-15-02	PC
REVISIONS	BY	
JOB NO:	2020278	
DATE:	10-16-02	
SCALE:	1" = 10'	
DESIGN BY:	WC	
DRAWN BY:	MYC	
SHEET NO:		




PLAN #  
OF  
SHEET



DESIGN REVIEW APPROVAL SET - NOT FOR CONSTRUCTION

A FEASIBILITY STUDY FOR:  
EWAYS FAMILY  
5790 ARBORETUM DRIVE  
LOS ALTOS, CA 94024



revision	date
1	12/16/22

**sheet title**  
EXISTING SITE PLAN

COPYRIGHT 2022  
SQUARE THREE ARCHITECTURE, INC.

date 12.20.22

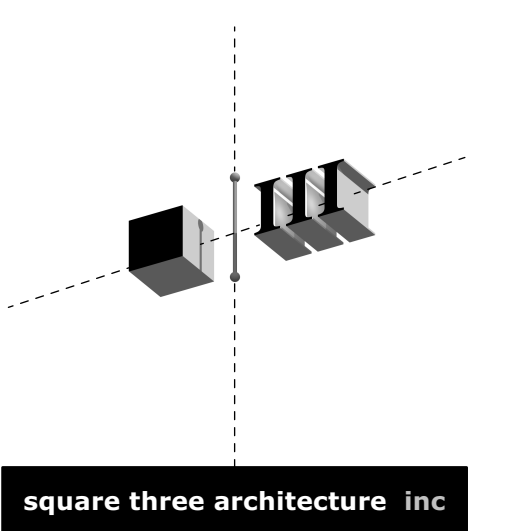
job no. 22101

scale  
1 INCH AT FULL SCALE, IF NOT 1 INCH  
THIS DRAWING HAS BEEN REPRODUCED  
(NOT TO SCALE SHOWN)

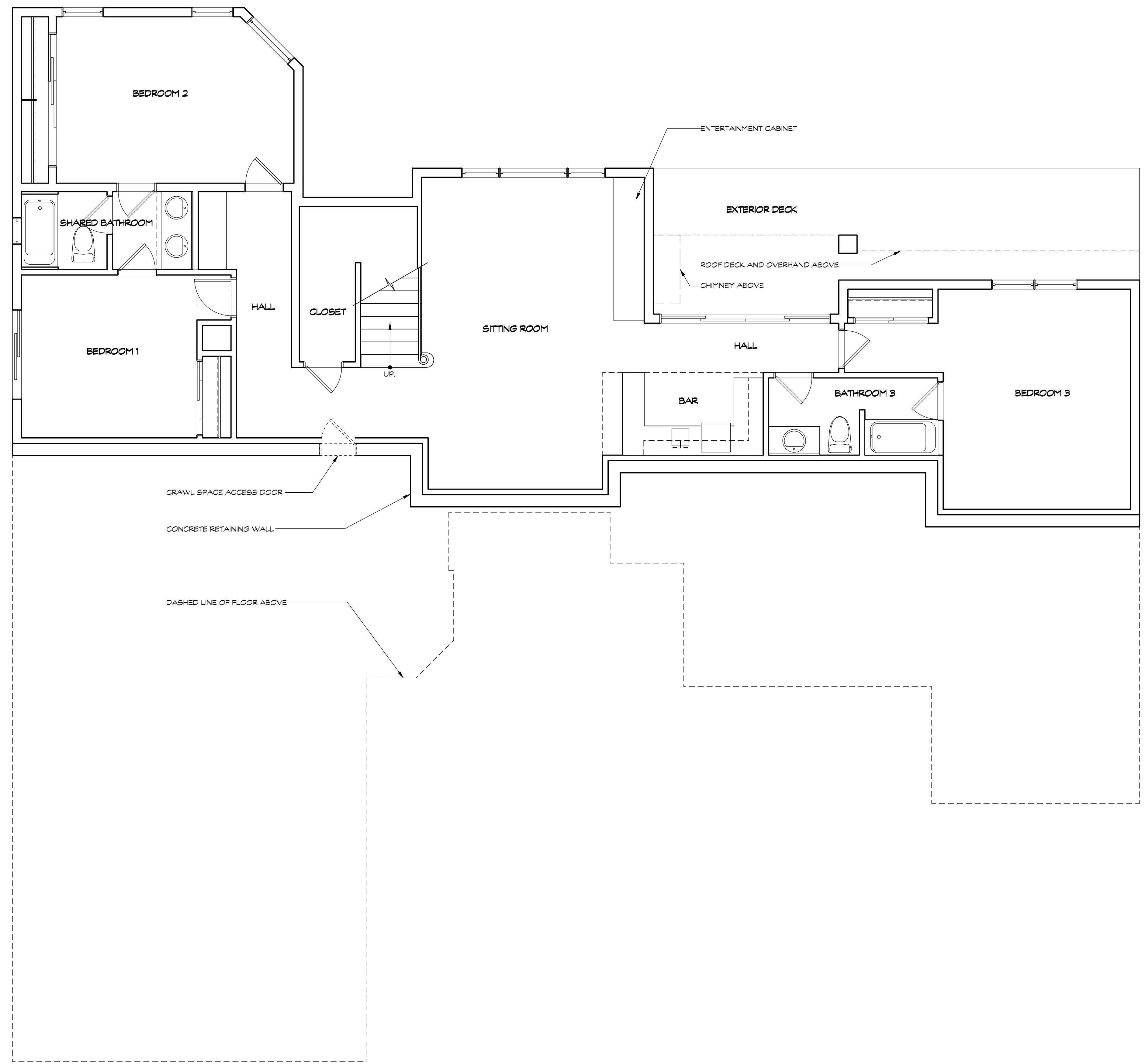
P.D. 12.20.22

**EC1**

FILE: 22101\_DRR1\_EC\_spt\_plans.v2022




square three architecture inc  
 900 high street suite 3  
 palo alto, ca 94301  
 650 • 326 • 3860



DESIGN REVIEW APPROVAL SET - NOT FOR CONSTRUCTION

A FEASIBILITY STUDY FOR:  
 EWAYS FAMILY  
 5790 ARBORETUM DRIVE  
 LOS ALTOS, CA 94024



revision	date
1	12/16/22

revision      date

1      12/16/22

sheet title

EXISTING LOWER FLOOR PLAN

COPYRIGHT 2022  
 SQUARE THREE ARCHITECTURE, INC

date      12.20.22

job no.      22101

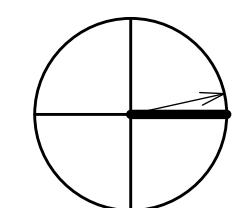
scale

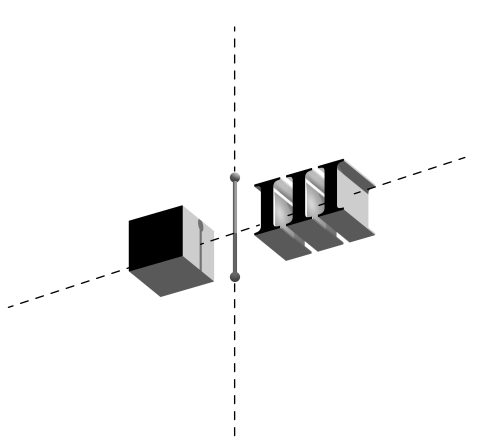
1 INCH AT FULL SCALE, IF NOT 1 INCH  
 THIS DRAWING HAS BEEN REPRODUCED  
 (NOT TO SCALE SHOWN)

P.D., 12.20.22

**EC2**

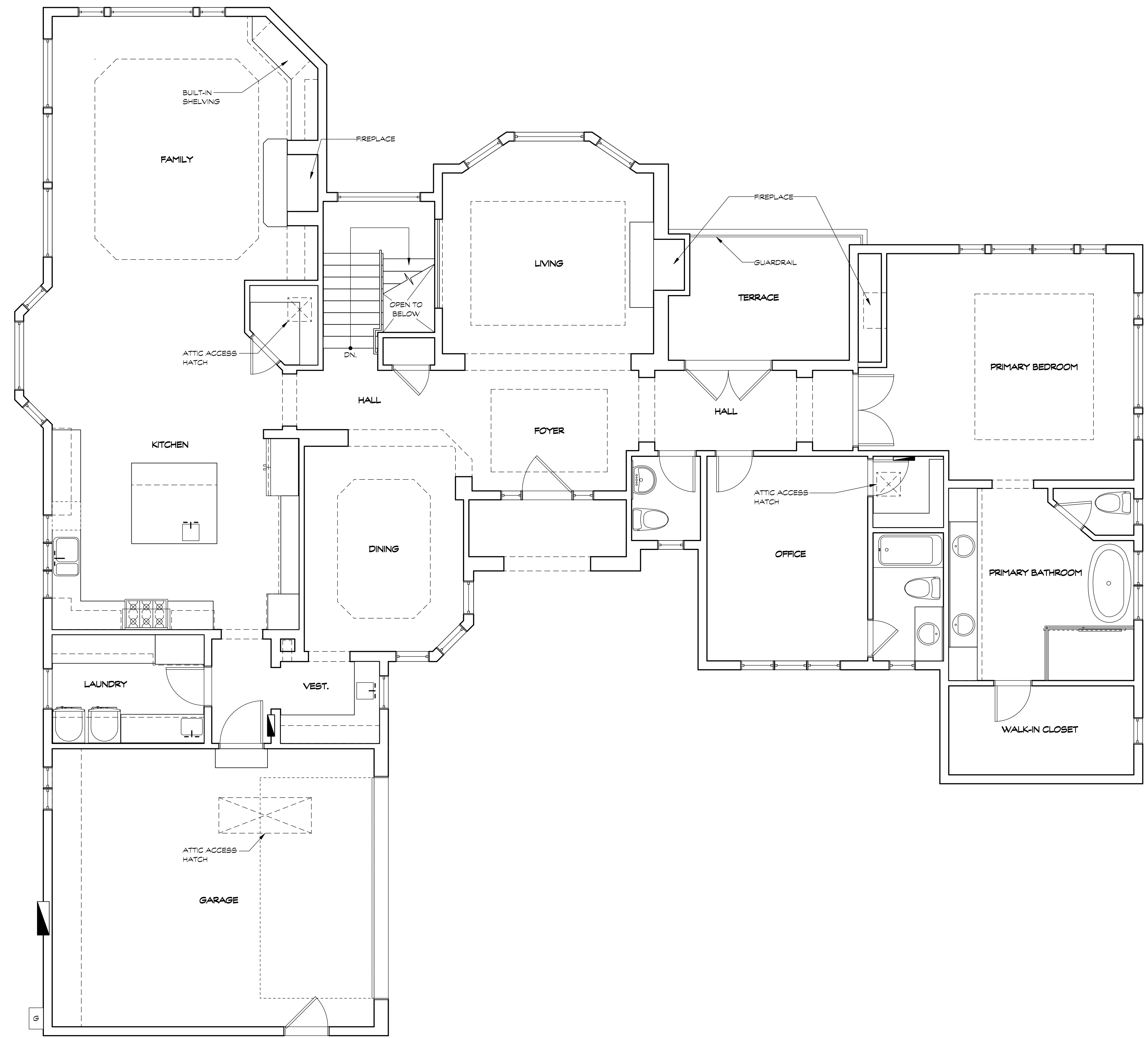
FILE: 22101\_DRR1\_EC\_sht.plans.v2022






square three architecture inc

900 high street suite 3  
palo alto, ca 94301  
650 • 326 • 3860



DESIGN REVIEW APPROVAL SET - NOT FOR CONSTRUCTION

A FEASIBILITY STUDY FOR:  
EWAYS FAMILY  
5790 ARBORETUM DRIVE  
LOS ALTOS, CA 94024



revision	date
1	12/16/22

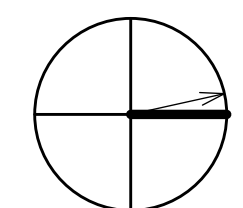
sheet title
EXISTING UPPER FLOOR PLAN
COPYRIGHT 2022 SQUARE THREE ARCHITECTURE, INC

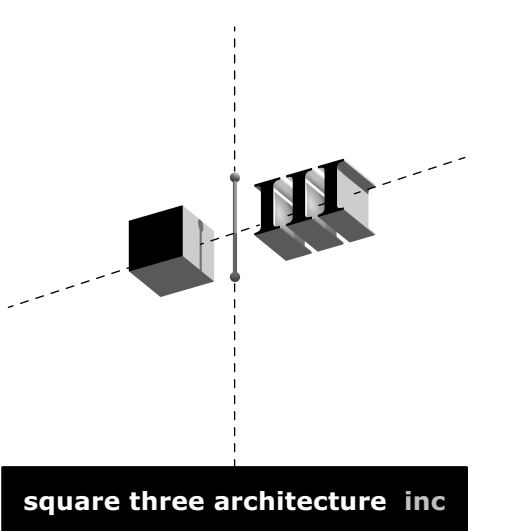
date 12.20.22

job no. 22101

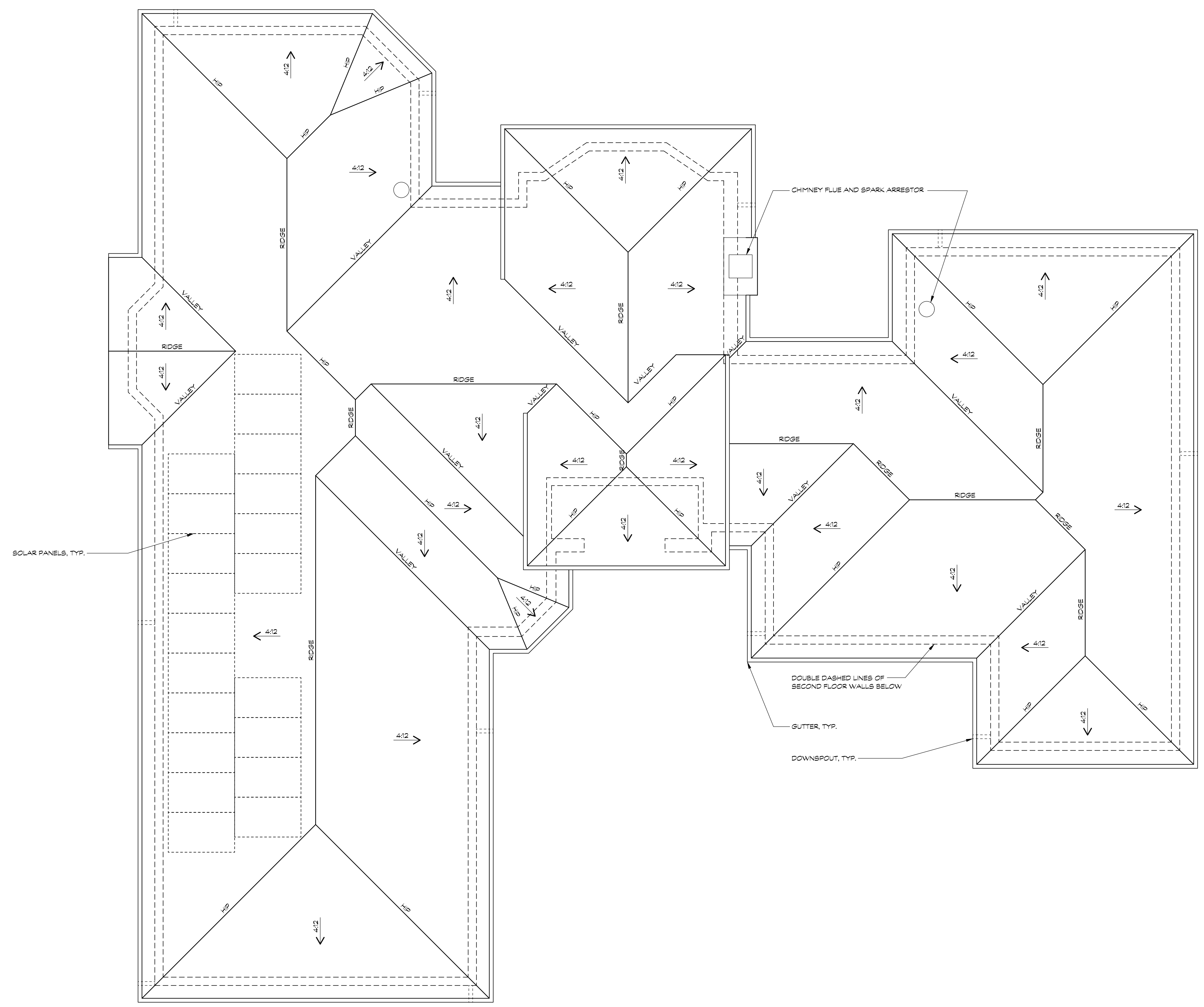
scale 1 INCH AT FULL SCALE, IF NOT 1 INCH  
THIS DRAWING HAS BEEN REPRODUCED  
(NOT TO SCALE SHOWN)

P.D. 12.20.22
<b>EC3</b>
FILE: 22101_DRR1_EC_sht.plans.v2022






900 high street suite 3  
palo alto, ca 94301  
650 • 326 • 3860



DESIGN REVIEW APPROVAL SET - NOT FOR CONSTRUCTION

A FEASIBILITY STUDY FOR:  
EWAYS FAMILY  
5790 ARBORETUM DRIVE  
LOS ALTOS, CA 94024



revision	date
1	12/16/22

**sheet title**  
EXISTING ROOF PLAN

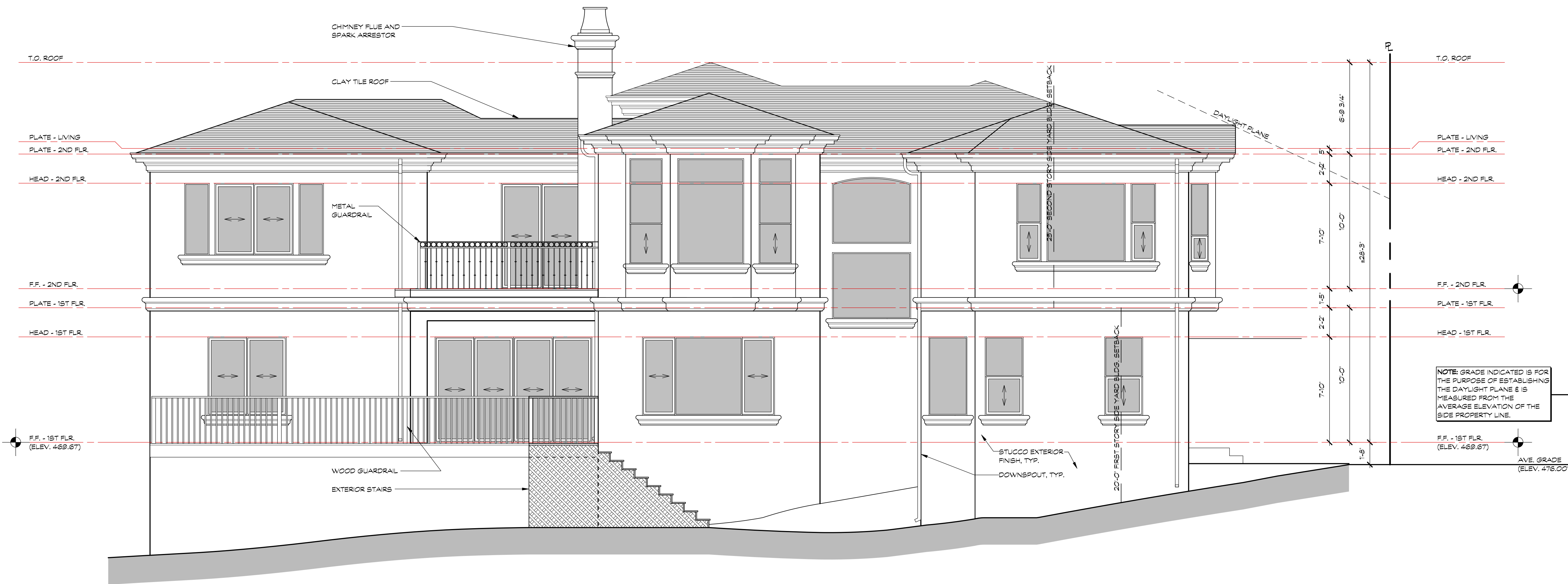
COPYRIGHT 2022  
SQUARE THREE ARCHITECTURE, INC.

**date** 12.20.22  
**job no.** 22101  
**scale** 1 INCH AT FULL SCALE, IF NOT 1 INCH THIS DRAWING HAS BEEN REPRODUCED (NOT TO SCALE SHOWN)

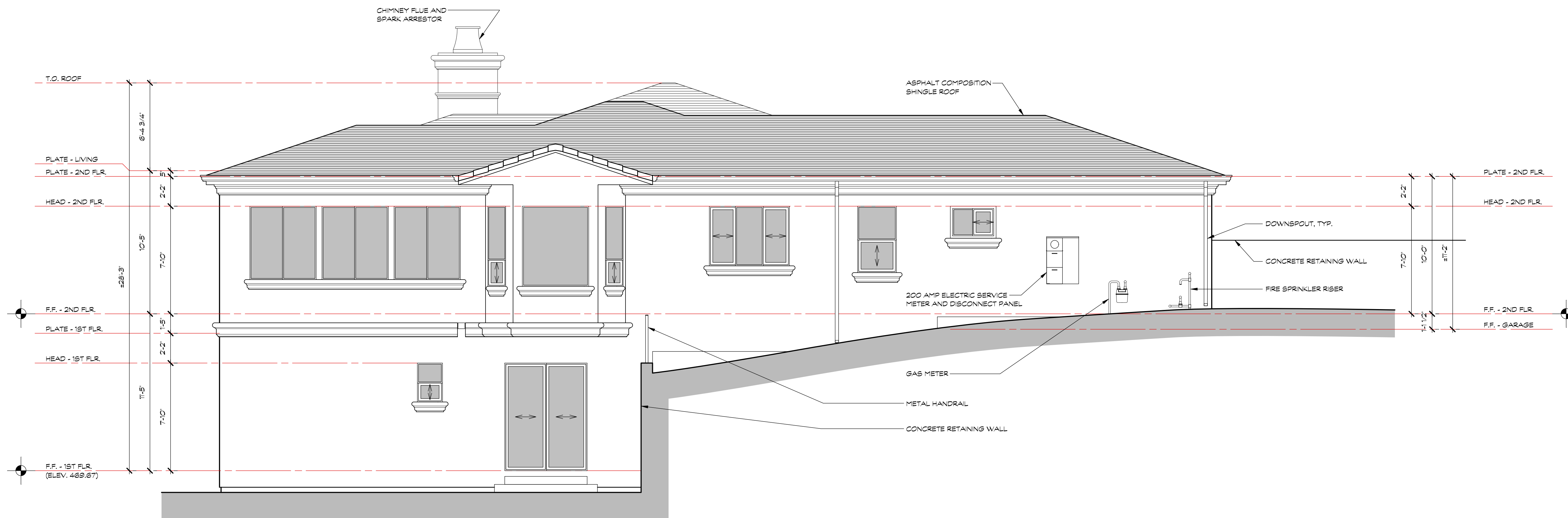
P.D., 12.20.22

**EC4**

FILE: 22101\_DRR1\_EC\_sht.plans.v2022



EXISTING REAR (WEST) EXTERIOR ELEVATION 1/4" 1




EXISTING SIDE (SOUTH) EXTERIOR ELEVATION 1/4" 2

square three architecture inc  
 900 high street suite 3  
 palo alto, ca 94301  
 650 • 326 • 3860

A FEASIBILITY STUDY FOR:  
 EWAYS FAMILY  
 5790 ARBORETUM DRIVE  
 LOS ALTOS, CA 94024

DESIGN REVIEW APPROVAL SET - NOT FOR CONSTRUCTION



revision	date
1	12/16/22

sheet title  
 EXISTING EXTERIOR ELEVATIONS  
 COPYRIGHT 2022  
 SQUARE THREE ARCHITECTURE, INC.

date 12.20.22  
 job no. 22101  
 scale 1 INCH AT FULL SCALE, IF NOT 1 INCH THIS DRAWING HAS BEEN REPRODUCED (NOT TO SCALE SHOWN)

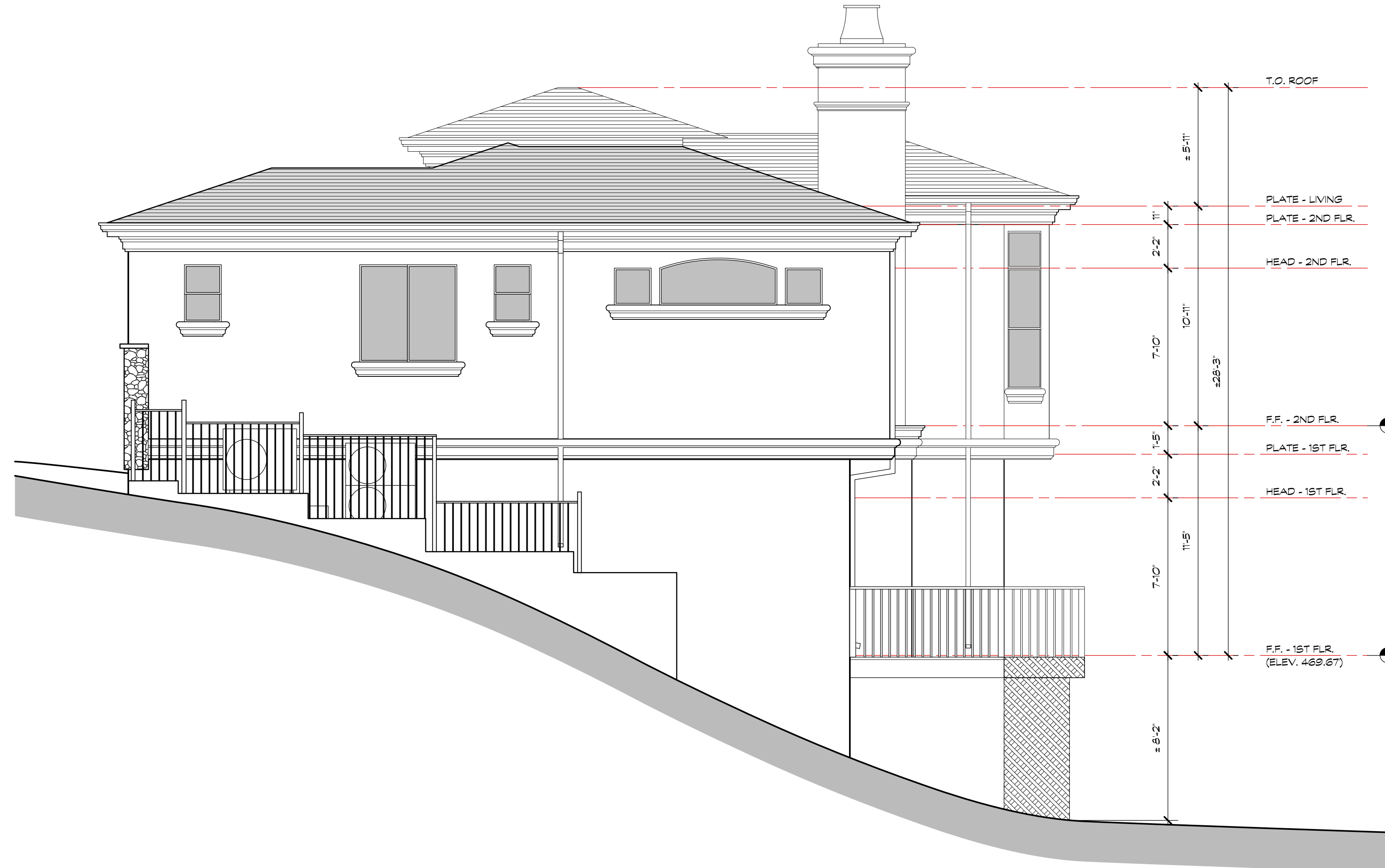
P.D. 12.20.22  
**EC5**  
 FILE: 22101\_DRR1\_EC\_elevs.sects.v2022





EXISTING FRONT (EAST) EXTERIOR ELEVATION

1/4" 1




EXISTING SIDE (NORTH) EXTERIOR ELEVATION

1/4" 2

DESIGN REVIEW APPROVAL SET - NOT FOR CONSTRUCTION

A FEASIBILITY STUDY FOR  
EWAYS FAMILY  
5790 ARBORETUM DRIVE  
LOS ALTOS, CA 94024



revision	date
1	12/16/22

sheet title
EXISTING EXTERIOR ELEVATIONS
COPYRIGHT 2022 SQUARE THREE ARCHITECTURE, INC.


date 12.20.22  
job no. 22101  
scale 1 INCH AT FULL SCALE, IF NOT 1 INCH THIS DRAWING HAS BEEN REPRODUCED (NOT TO SCALE SHOWN)

P.D. 12.20.22

**EC6**

FILE: 22101\_DRR1\_EC\_elevs.sectrs.v2022

A REMODEL/ADDITION FOR:  
EWAYS FAMILY  
5790 ARBORETUM DRIVE  
LOS ALTOS, CA 94024



revision	date
1	12/16/22

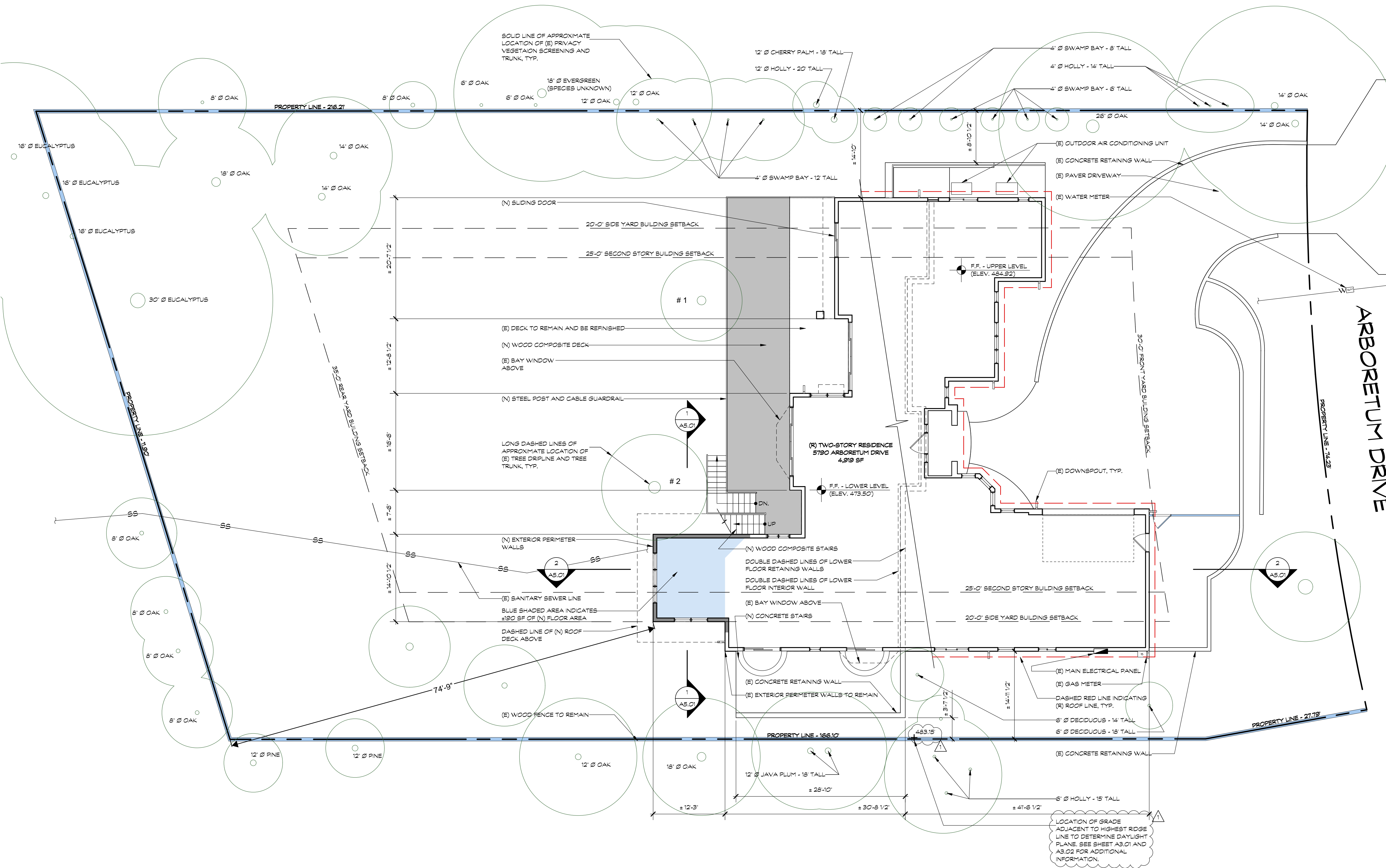
sheet title
PROPOSED SITE PLAN
COPYRIGHT 2022 SQUARE THREE ARCHITECTURE, INC.

date 12.20.22  
job no. 22101  
scale 1 INCH AT FULL SCALE, IF NOT 1 INCH THIS DRAWING HAS BEEN REPRODUCED (NOT TO SCALE SHOWN)

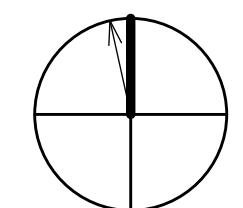
P.D. 12.20.22

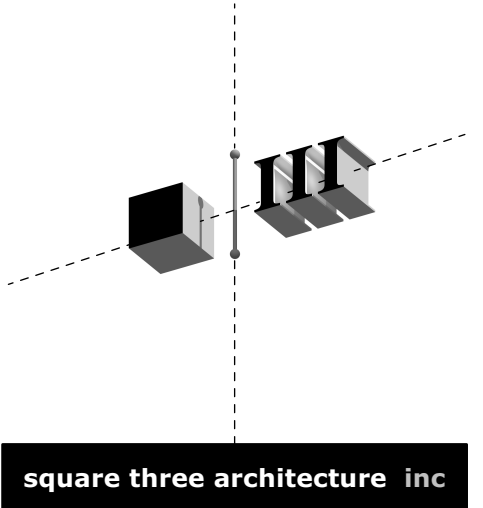
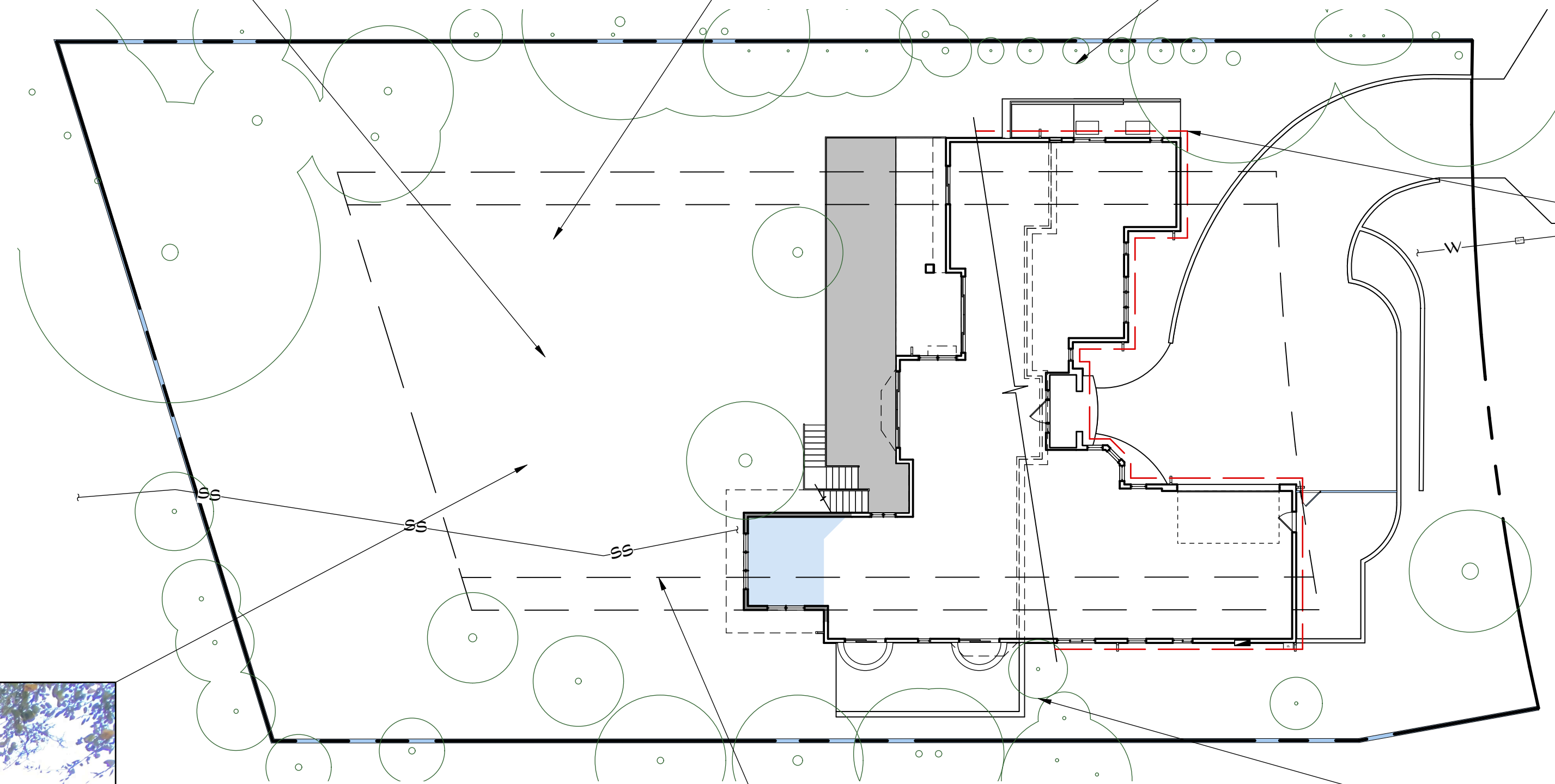
# A1.01

FILE: 22101\_DRR\_sht\_plans.v2022




'X' INDICATES TREES THAT WERE REMOVED AFTER CIVIL SURVEY BUT PRIOR TO THE CURRENT OWNERS PURCHASING THE PROPERTY. TREES WERE REMOVED PRIOR TO PROPERTY BEING ANNEXED INTO LOS ALTOS WHEN PROPERTY WAS STILL UNDER SANTA CLARA COUNTY JURISDICTION.





square three architecture inc  
900 high street suite 3  
palo alto, ca 94301  
650 • 326 • 3860

A REMODEL/ADDITION FOR:  
EWAYS FAMILY  
5790 ARBORETUM DRIVE  
LOS ALTOS, CA 94024



revision	date
1	12/16/22

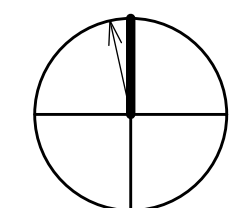
sheet title  
PRIVACY SCREENING PHOTOS  
COPYRIGHT 2022  
SQUARE THREE ARCHITECTURE, INC.

date 12.20.22

job no. 22101

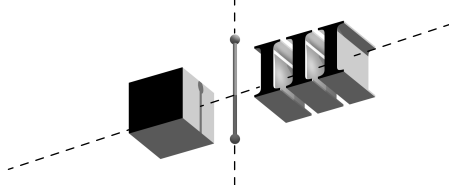
scale  
1 INCH AT FULL SCALE, IF NOT 1 INCH  
THIS DRAWING HAS BEEN REPRODUCED  
(NOT TO SCALE SHOWN)

X INDICATES TREES THAT WERE  
REMOVED AFTER CIVIL SURVEY BUT PRIOR  
TO THE CURRENT OWNERS PURCHASING  
THE PROPERTY. TREES WERE REMOVED  
PRIOR TO PROPERTY BEING ANNEXED  
INTO LOS ALTOS WHEN PROPERTY WAS  
STILL UNDER SANTA CLARA COUNTY  
JURISDICTION.



P.D. 12.20.22  
A1.02


DESIGN REVIEW APPROVAL SET - NOT FOR CONSTRUCTION



square three architecture inc.

900 high street suite 3  
palo alto, ca 94301  
650 • 326 • 3860

A REMODEL/ADDITION FOR:  
EWAYS FAMILY  
5790 ARBORETUM DRIVE  
LOS ALTOS, CA 94024



revision	date
1	12/16/22

**sheet title**  
PROPOSED LOWER FLOOR PLAN

COPYRIGHT 2022  
SQUARE THREE ARCHITECTURE, INC.

date 12.20.22

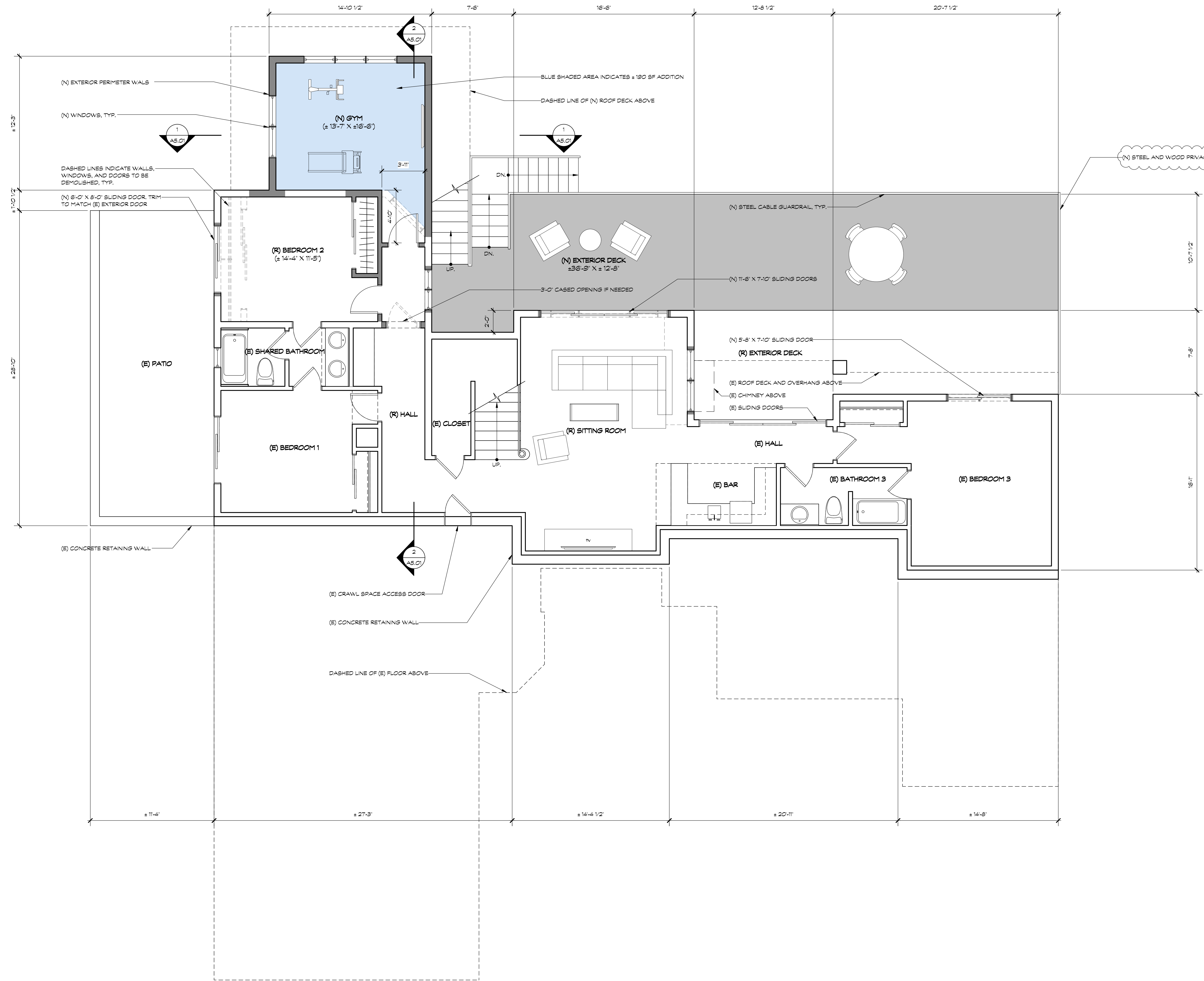
job no. 22101

scale  
1 INCH AT FULL SCALE, IF NOT 1 INCH  
THIS DRAWING HAS BEEN REPRODUCED  
(NOT TO SCALE SHOWN)

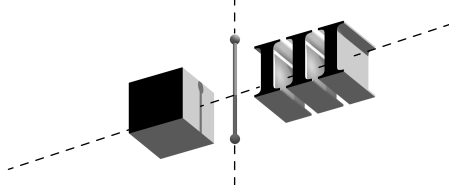
P.D. 12.20.22

**A2.01**

FILE: 22101\_DRR1\_sht\_plans.v2022




DESIGN REVIEW APPROVAL SET - NOT FOR CONSTRUCTION



square three architecture inc.

900 high street suite 3  
palo alto, ca 94301  
650 • 326 • 3860

A REMODEL/ADDITION FOR:  
EWAYS FAMILY  
5790 ARBORETUM DRIVE  
LOS ALTOS, CA 94024

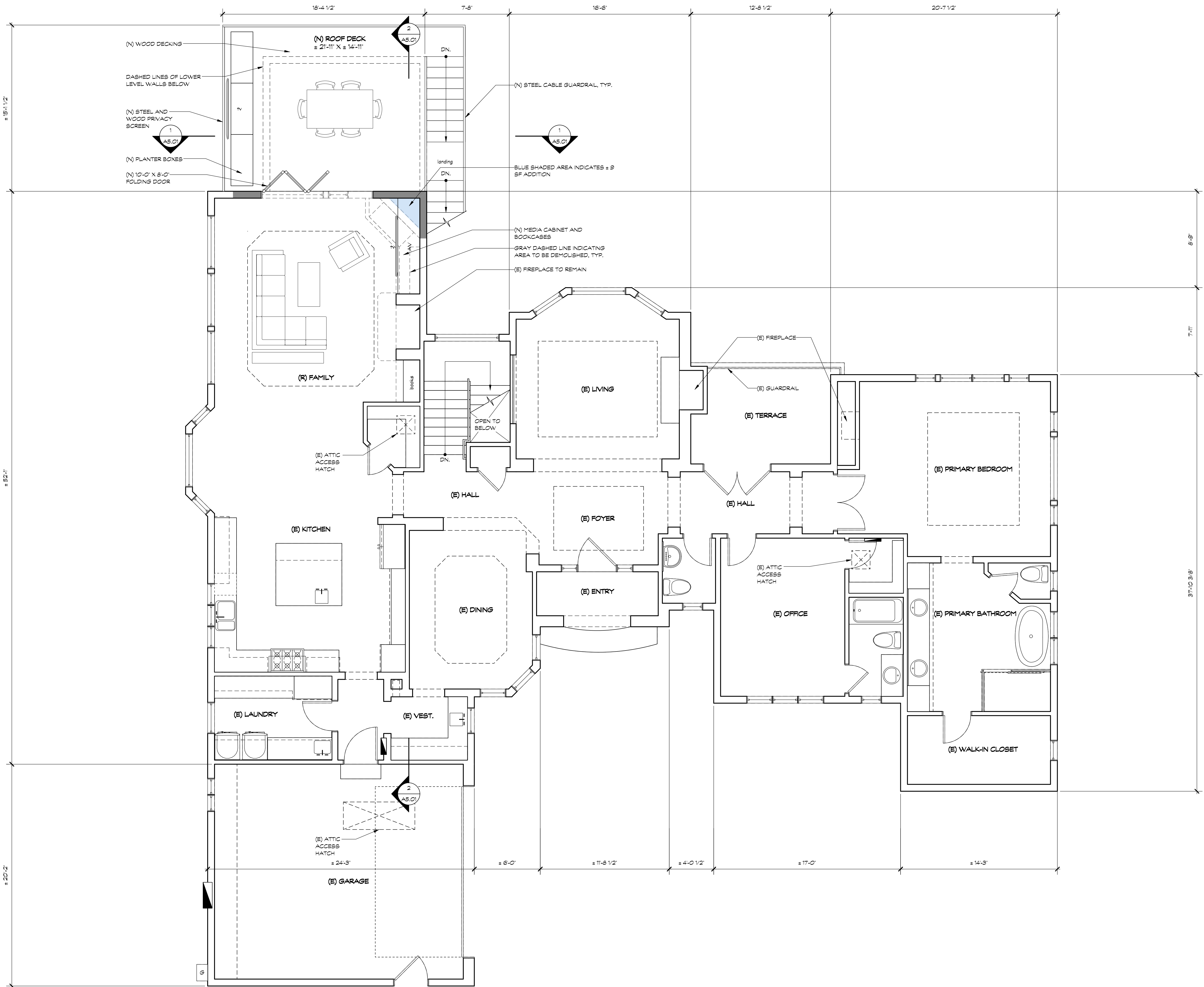


revision	date
1	12/16/22

sheet title
PROPOSED UPPER FLOOR PLAN
COPYRIGHT 2022 SQUARE THREE ARCHITECTURE, INC.

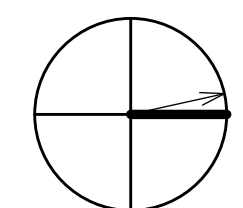
date 12.20.22  
job no. 22101  
scale 1/4" = 1'-0"

P.D. 12.20.22
<b>A2.02</b>
FILE: 22101_DRR_sht_plans.v2022



PROPOSED UPPER FLOOR PLAN


1/4" 1



DESIGN REVIEW APPROVAL SET - NOT FOR CONSTRUCTION

DESIGN REVIEW APPROVAL SET - NOT FOR CONSTRUCTION

A REMODEL/ADDITION FOR:  
EWAYS FAMILY  
5790 ARBORETUM DRIVE  
LOS ALTOS, CA 94024



revision	date
1	12/16/22

revision: 1, date: 12/16/22

sheet title: PROPOSED ROOF PLAN

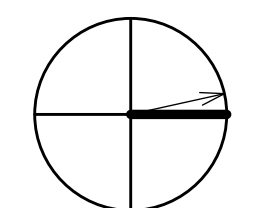
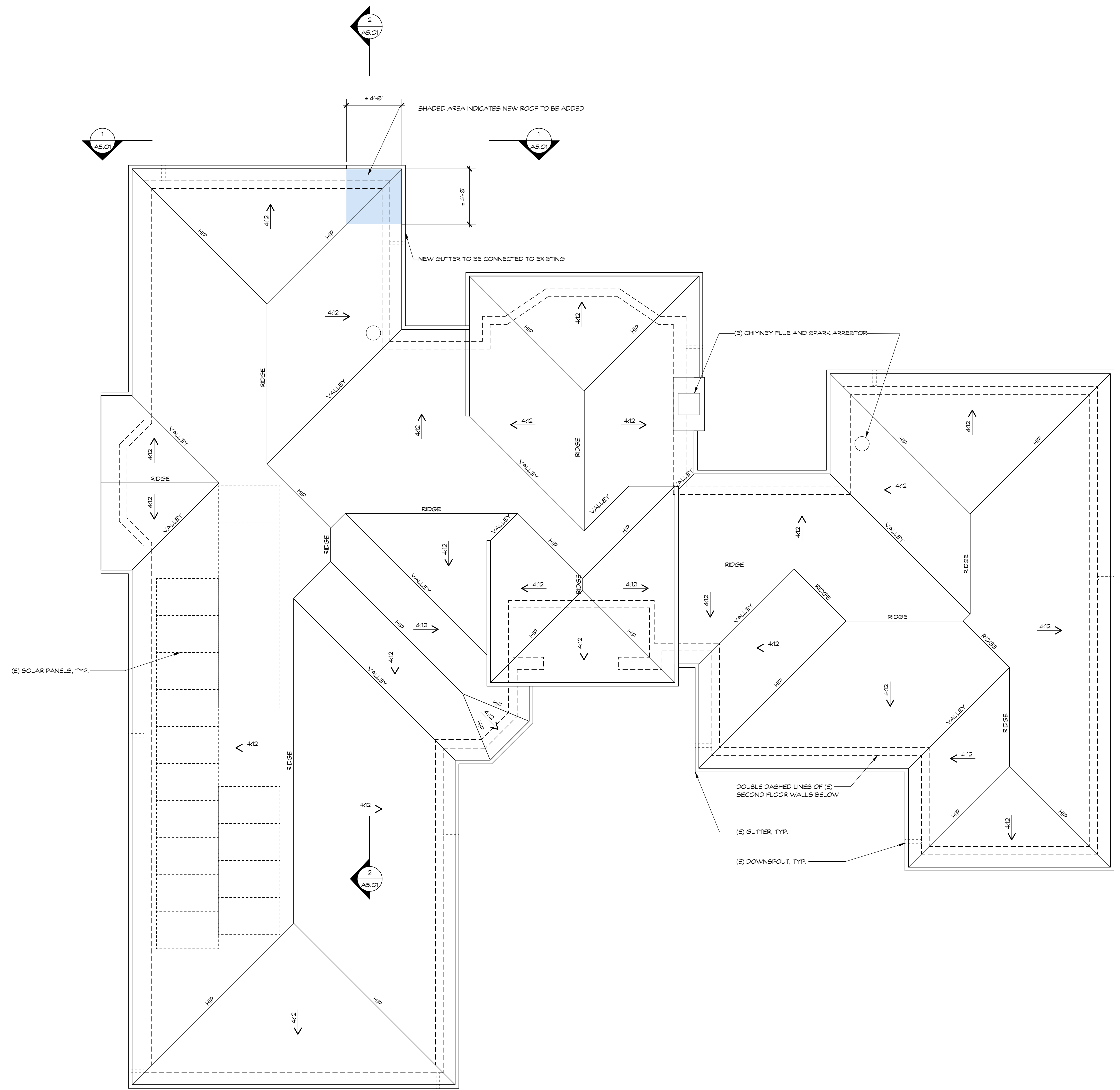
copyright 2022, square three architecture, inc.

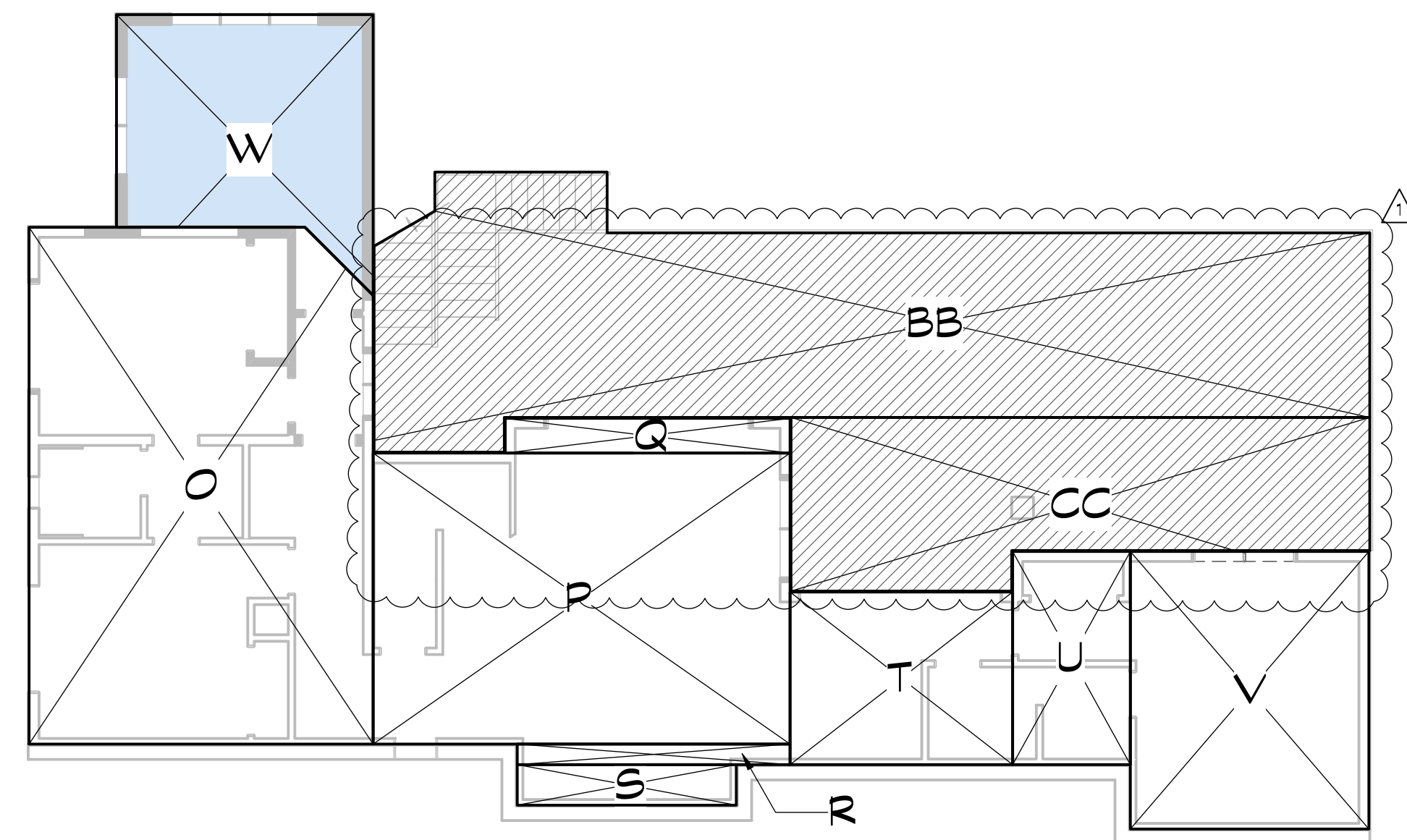
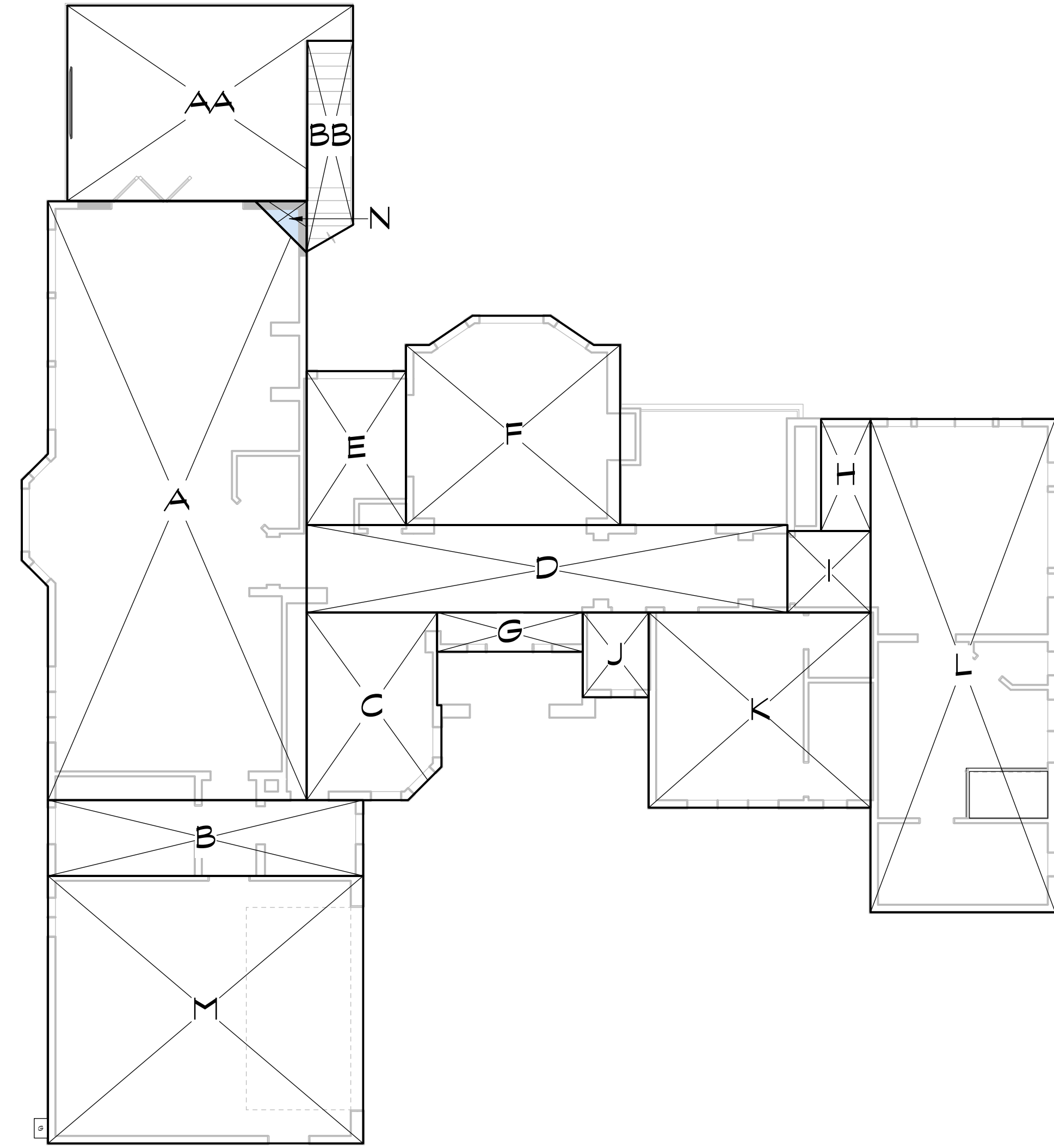
date: 12.20.22  
job no.: 22101  
scale: 1" INCH AT FULL SCALE, IF NOT 1" INCH THIS DRAWING HAS BEEN REPRODUCED (NOT TO SCALE SHOWN)

P.D. 12.20.22

**A2.03**

FILE: 22101\_DRR\_sht\_plans.v2022






UPPER FLOOR AREA		
SECTION	DIMENSION	AREA
A	± 21'-10" x ± 45'-10"	916.7 SF
B	24'-2" x 5'-10"	140 SF
C	± 10'-4" x ± 14'-5"	142.6 SF
D	36'-10" x 6'-8"	246.4 SF
E	7'-7" x 11'-9"	89.6 SF
F	± 16'-5" x ± 16'-0"	246.8 SF
G	11'-2" x 3'-0"	33.5 SF
H	3'-9" x 8'-7"	32.5 SF
I	6'-4" x 6'-3"	39.7 SF
J	5'-0" x 6'-6"	32.7 SF
K	17'-0" x 14'-11"	253.9 SF
L	14'-2" x 13'-9"	534.2 SF
M	24'-2" x 20'-6"	494.3 SF
<b>TOTAL EXISTING UPPER FLOOR AREA = 2,708.6 SF</b>		
<b>GARAGE FLOOR AREA (M) = 494.3 SF</b>		
LOWER FLOOR AREA		
SECTION	DIMENSION	AREA
O	19'-10" x 29'-9"	581.6 SF
P	24'-0" x 16'-9"	402.1 SF
Q	16'-5" x 2'-0"	32.8 SF
R	15'-8" x 1'-2"	18.6 SF
S	12'-7" x 2'-4"	29.4 SF
T	12'-10" x 9'-11"	127.3 SF
U	6'-9" x 12'-3"	83.2 SF
V	13'-9" x 15'-12"	219.4 SF
<b>TOTAL EXISTING LOWER FLOOR AREA = 1,494.5 SF</b>		
PROPOSED FLOOR AREA		
SECTION	DIMENSION	AREA
N	± 3'-11" x ± 3'-11"	7.7 SF
W	± 14'-9" x ± 16'-2"	188.6 SF
<b>PROPOSED FLOOR AREA (N+W) = 196.3 SF</b>		
<b>TOTAL FLOOR AREA = 4,893.7 SF</b>		
DECK FLOOR AREA*		
AA	± 21'-11" x ± 14'-11"	284 SF
BB	± 57'-4" x ± 12'-8"	713 SF
CC	± 33'-4" x ± 10'-0"	285.1 SF
<b>TOTAL DECK AREA (O+Y+Z) = 1,282.1 SF</b>		
*HATCHED AREA INDICATING AREA COUNTED FOR SITE COVERAGE. SEE PROJECT TABULATION 4/AO.01 FOR ADDITIONAL INFO		

DESIGN REVIEW APPROVAL SET - NOT FOR CONSTRUCTION

A REMODEL/ADDITION FOR:  
EWAYS FAMILY  
5790 ARBORETUM DRIVE  
LOS ALTOS, CA 94024



revision	date
1	12/16/22

1. R. COMMENTS 12/16/22

sheet title

FLOOR AREA COVERAGE AND CALCULATION DIAGRAM

COPYRIGHT 2022  
SQUARE THREE ARCHITECTURE, INC.

date 12.20.22

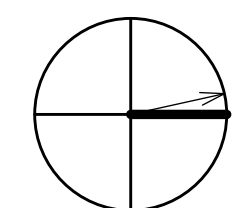
job no. 22101


scale  
1 INCH AT FULL SCALE, IF NOT 1 INCH  
THIS DRAWING HAS BEEN REPRODUCED  
(NOT TO SCALE SHOWN)

P.D. 12.20.22

A2.04

FILE: 22101\_DRRL\_sht\_plans\_v2022





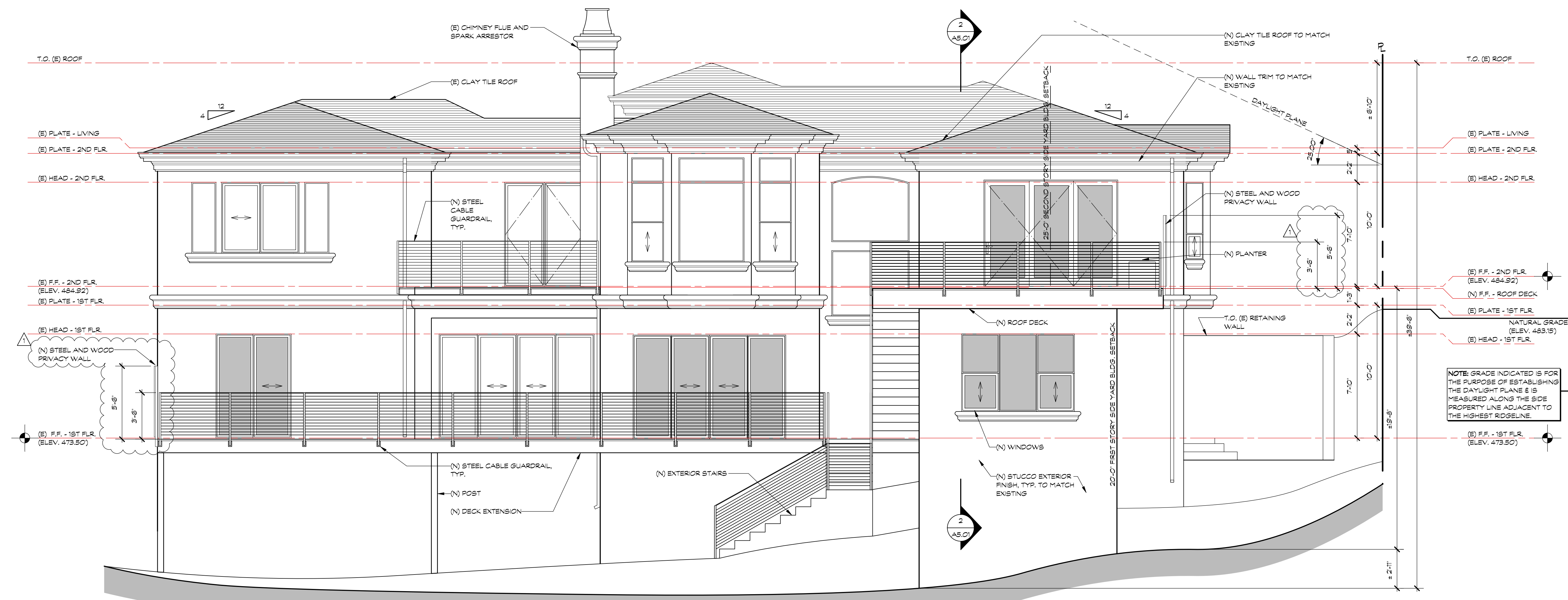
revision	date
1	12/16/22

sheet title
PROPOSED EXTERIOR ELEVATIONS

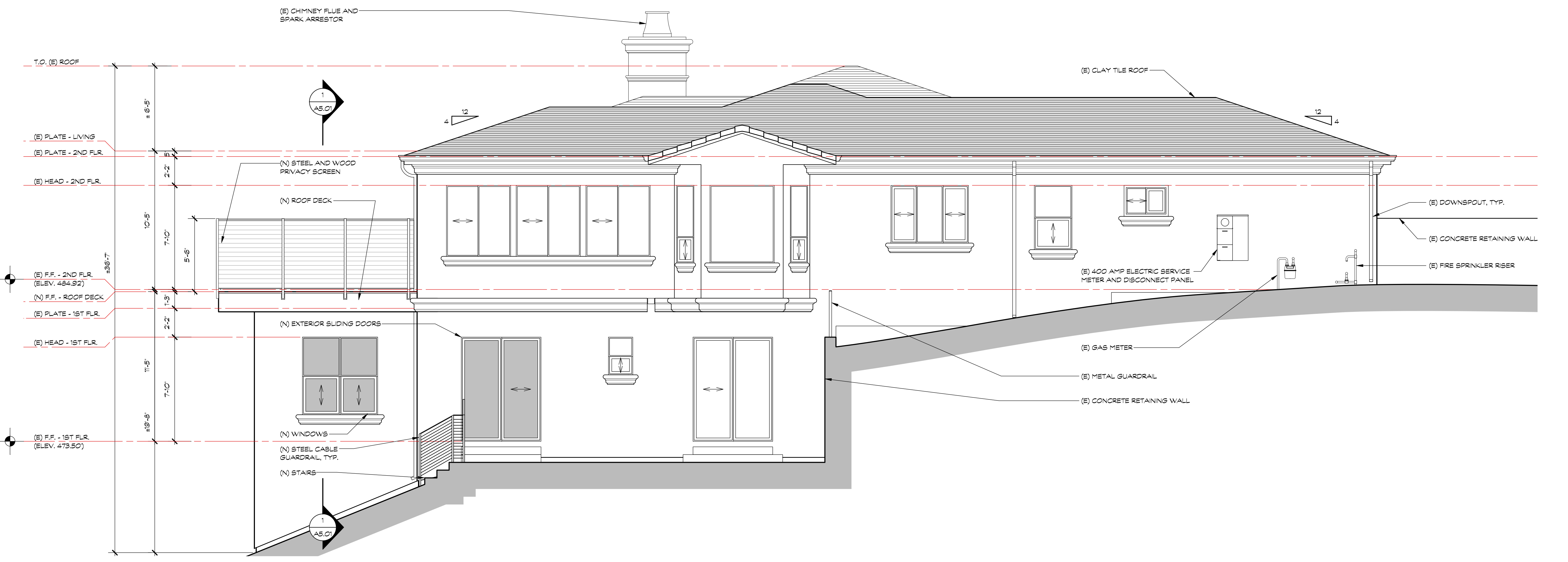
COPYRIGHT 2022  
SQUARE THREE ARCHITECTURE, INC.

date	12.20.22
job no.	22101
scale	1 INCH AT FULL SCALE, IF NOT 1 INCH THIS DRAWING HAS BEEN REPRODUCED (NOT TO SCALE SHOWN)

P.D. 12.20.22
<b>A3.01</b>
FILE: 22101_DRR1_elevs.sectrs.v2022



PROPOSED REAR (WEST) EXTERIOR ELEVATION 1/4" 1



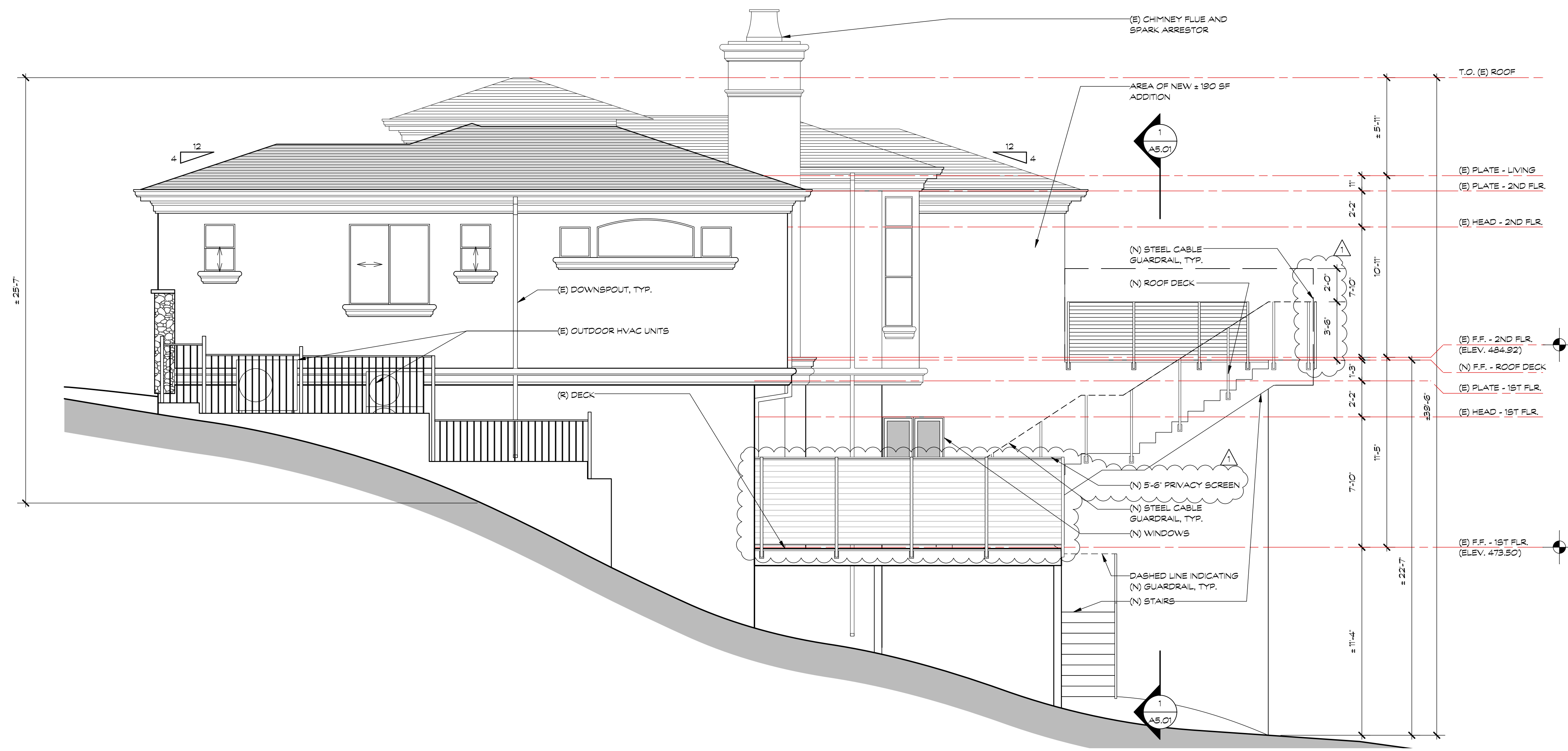
PROPOSED SIDE (SOUTH) EXTERIOR ELEVATION 1/4" 2

DESIGN APPROVAL SET - NOT FOR CONSTRUCTION






PROPOSED FRONT (EAST) EXTERIOR ELEVATION - NO NEW WORK PROPOSED 1/4" 1



PROPOSED SIDE (NORTH) EXTERIOR ELEVATION 1/4" 2

DESIGN APPROVAL SET - NOT FOR CONSTRUCTION

A REMODEL/ADDITION FOR:  
EWAYS FAMILY  
5790 ARBORETUM DRIVE  
LOS ALTOS, CA 94024



revision	date

sheet title  
PROPOSED EXTERIOR ELEVATIONS

COPYRIGHT 2022  
SQUARE THREE ARCHITECTURE, INC.

date 12.20.22

job no. 22101

scale  
1 INCH AT FULL SCALE, IF NOT 1 INCH  
THIS DRAWING HAS BEEN REPRODUCED  
(NOT TO SCALE SHOWN)

P.D. 12.20.22

**A3.02**

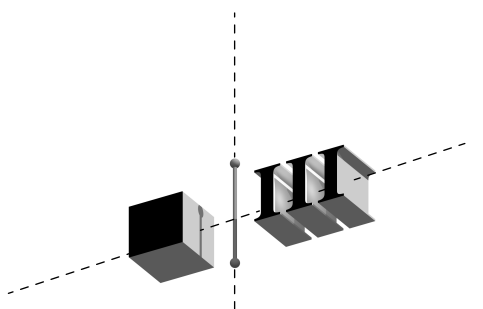
FILE: 22101\_DRR1\_elevs.sectrs.v2022



EXISTING VIEW TO WEST FROM EXISTING LOWER FLOOR DECK (SAME VANTAGE POINT AS NEW DECK AREA) 1/4" 1



EXISTING VIEW TO SOUTH WEST FROM UPPER FLOOR WINDOW (SAME VANTAGE POINT AS NEW ROOF DECK) 1/4" 2




square three architecture inc

900 high street suite 3  
palo alto, ca 94301  
650 • 326 • 3860

DESIGN APPROVAL SET - NOT FOR CONSTRUCTION

A REMODEL/ADDITION FOR:  
EWAYS FAMILY  
5790 ARBORETUM DRIVE  
LOS ALTOS, CA 94024



revision	date

sheet title

EXISTING EXTERIOR VIEWS

COPYRIGHT 2022  
SQUARE THREE ARCHITECTURE, INC

date 12.20.22

job no. 22101


scale 1 INCH AT FULL SCALE, IF NOT 1 INCH THIS DRAWING HAS BEEN REPRODUCED (NOT TO SCALE SHOWN)

P.D. 12.20.22

**A3.03**

FILE: 22101\_DRR1\_elevs.sectrs.v2022

A REMODEL/ADDITION FOR:  
EWAYS FAMILY  
5790 ARBORETUM DRIVE  
LOS ALTOS, CA 94024



revision	date
1	12/16/22

sheet title

BUILDING SECTIONS  
COPYRIGHT 2022  
SQUARE THREE ARCHITECTURE, INC

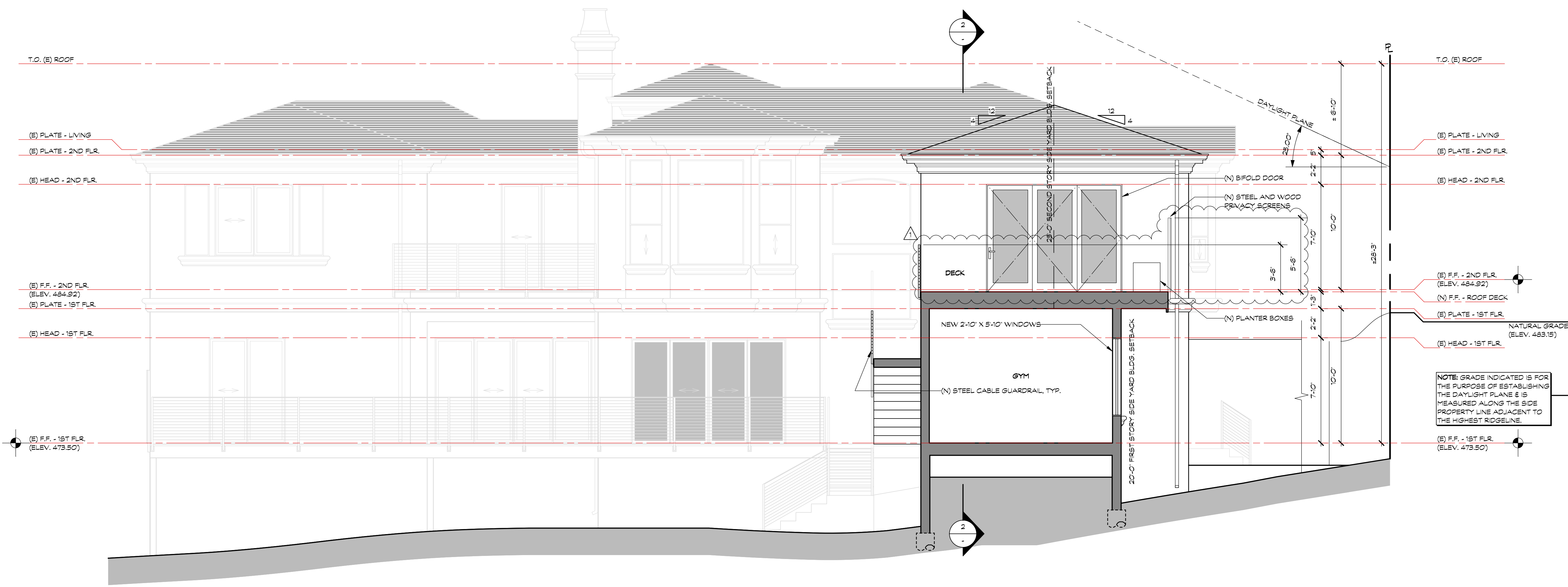
date 12.20.22

job no. 22101

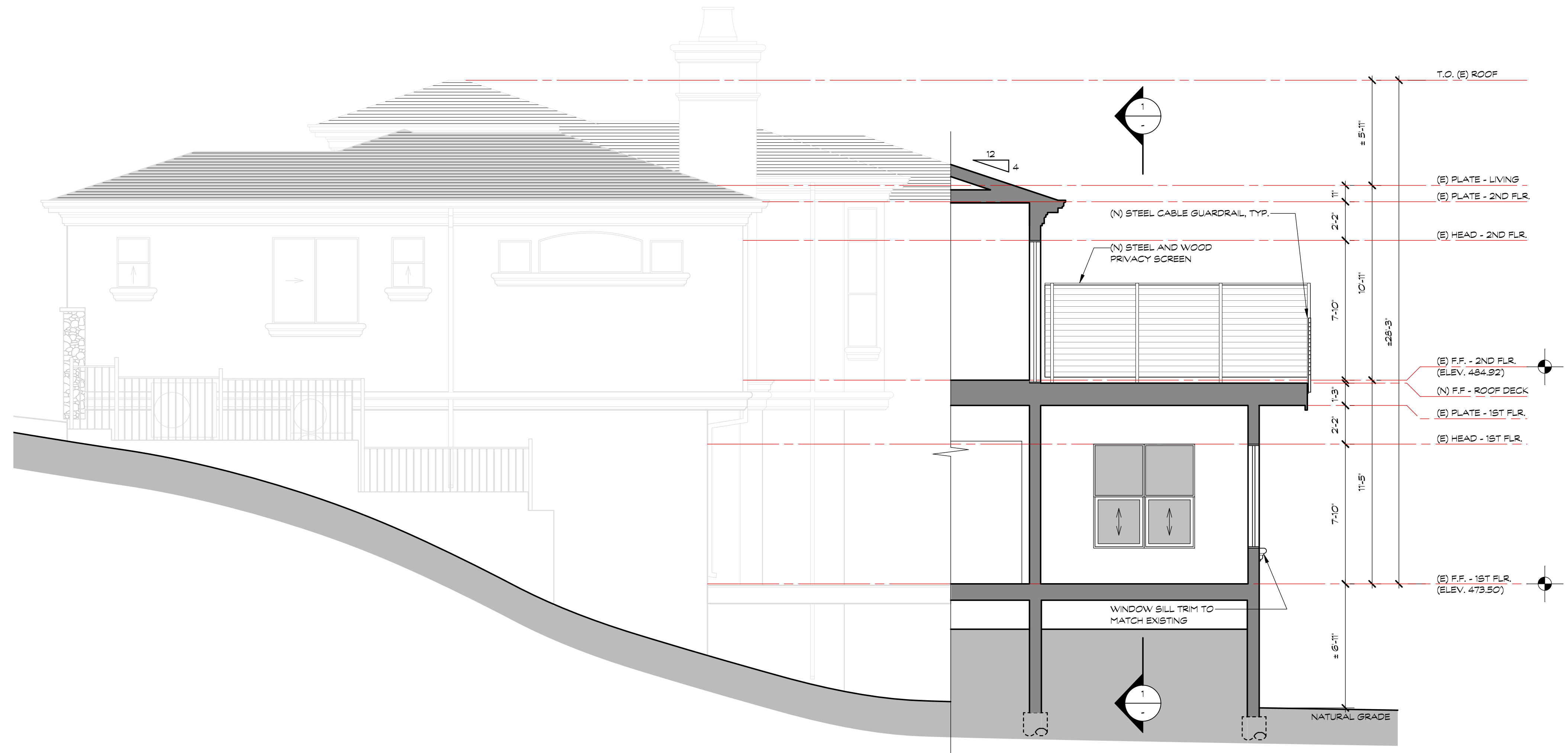
scale 1 INCH AT FULL SCALE, IF NOT 1 INCH THIS DRAWING HAS BEEN REPRODUCED (NOT TO SCALE SHOWN)

P.D. 12.20.22

A5.01



PROPOSED REAR (WEST) SECTION 1/4" 1



PROPOSED SIDE (SOUTH) SECTION 1/4" 2

DESIGN APPROVAL SET - NOT FOR CONSTRUCTION