

CITY OF LOGANVILLE
 Department of Planning & Development
 P.O. Box 39 • 4303 Lawrenceville Road
 Loganville, GA 30052
 770.466.2633 • 770.466.3240 • Fax 770.554.5556

Date: 3-8-24

Application # R 24-013

REQUEST FOR ZONING MAP AMENDMENT

A PETITION TO AMMEND THE OFFICIAL ZONING MAP OF THE CITY OF LOGANVILLE, GEORGIA

APPLICANT INFORMATION	PROPERTY OWNER INFORMATION*
NAME: <u>Green River Builders, Inc. c/o Mahaffey Pickens Tucker, LLP</u> ADDRESS: <u>1550 North Brown Road, Suite 125</u> CITY: <u>Lawrenceville</u> STATE: <u>Georgia</u> Zip: <u>30043</u> PHONE: <u>770 232 0000</u>	NAME: <u>Multiple--see attached</u> ADDRESS: _____ CITY: _____ STATE: _____ Zip: _____ PHONE: _____ (*attach additional pages if necessary to list all owners)
Applicant is: <input type="checkbox"/> Property Owner <input checked="" type="checkbox"/> Contract Purchaser <input type="checkbox"/> Agent <input type="checkbox"/> Attorney	
CONTACT PERSON: <u>Shane Lanham</u> PHONE: <u>770 232 0000</u> EMAIL: <u>slanham@mptlawfirm.com</u> FAX: <u>678 518 6880</u>	
PROPERTY INFORMATION	
A2, R44, CH, and unzoned MAP & PARCEL # <u>Multiple</u> PRESENT ZONING: _____ REQUESTED ZONING: <u>PUV</u> ADDRESS: <u>Highway 20 at Tuck Road</u> COUNTY: <u>Walton & Gwinnett</u> ACREAGE: <u>201.376</u> PROPOSED DEVELOPMENT: <u>Mixed-use development</u>	

You must attach: Application Fee Legal Description Plat of Property Campaign Contribution Disclosure
 Letter of Intent Site Plan Names/Addresses of Abutting Property Owners Impact Analysis

Pre-Application Conference Date: February 2nd 2024
 Accepted by Planning & Development: Sarah Black DATE: 3/8/24 FEE PAID: \$500.00

CHECK # 45897 RECEIPT # 202406943 TAKEN BY: SB DATE OF LEGAL NOTICE: _____ NEWSPAPER: THE WALTON TRIBUNE

PLANNING COMMISSION RECOMMENDATION: Approve Approve w/conditions Deny No Recommendation
 Commission Chairman: [Signature] DATE: 6/27/24

CITY COUNCIL ACTION: Approved Approved w/conditions Denied Tabled to _____
 Referred Back to Planning Commission Withdrawn

 Mayor City Clerk Date

Applicant's Certification

The undersigned hereby certifies that they are authorized by the property owner(s) to make this application and that all information contained herein is complete and accurate, to the best of their knowledge.

[Handwritten Signature]

3/7/24

Applicant's Signature


Date

Shane Latham, attorney for Applicant

Print Name and Title

Sworn to and subscribed before me this 7th day of March, 2024.

(Seal)



Donna L. Bowen

Signature of Notary Public

Property Owner's Certification

(complete a separate form for each owner)

The undersigned hereby certifies that they are: (check all that apply)

- a) _____ the owner of record of property contained in this application, and/or
- b) _____ the Chief Executive of a corporation or other business entity with ownership interest in the property and is duly authorized to make this application, and

that all information contained in this application is complete and accurate to the best of their knowledge.

Owner's Signature

Date

Print Name and Title

Sworn to and subscribed before me this _____ day of _____, 20____.

(Seal)

Signature of Notary Public


Applicant's Certification

The undersigned hereby certifies that they are authorized by the property owner(s) to make this application and that all information contained herein is complete and accurate, to the best of their knowledge.

Charles P. Richards 03/07/2024
Applicant's Signature Date

CHARLES P. RICHARDS CFO
Print Name and Title

Sworn to and subscribed before me this 7 day of March, 2024.

(Seal)  *Tina Ulmer*
Signature of Notary Public

Property Owner's Certification
(complete a separate form for each owner)

The undersigned hereby certifies that they are: (check all that apply)

- a) the owner of record of property contained in this application, and/or
- b) the Chief Executive of a corporation or other business entity with ownership interest in the property and is duly authorized to make this application, and

that all information contained in this application is complete and accurate to the best of their knowledge.

Sherry S. Grider 3-7-24
Owner's Signature Date

Sherry S. Grider, Managing Partner, Luck Family Farm LLLP
Print Name and Title

Sworn to and subscribed before me this 7 day of March, 2024.

(Seal)  *Tina Ulmer*
Signature of Notary Public

Owner's

Applicant's Certification

The undersigned hereby certifies that they are authorized by the property owner(s) to make this application and that all information contained herein is complete and accurate, to the best of their knowledge.

Chad T. Stephens

3-7-24

Applicant's Signature

Date

Chad T. Stephens

Print Name and Title

Sworn to and subscribed before me this 7 day of March, 2024.

(Seal)



Gabrielle Schaller

Signature of Notary Public

Property Owner's Certification
(complete a separate form for each owner)

The undersigned hereby certifies that they are: (check all that apply)

- a) the owner of record of property contained in this application, and/or
- b) the Chief Executive of a corporation or other business entity with ownership interest in the property and is duly authorized to make this application, and

that all information contained in this application is complete and accurate to the best of their knowledge.

Owner's Signature

Date

Print Name and Title

Sworn to and subscribed before me this _____ day of _____, 20____.

(Seal)

Signature of Notary Public

Owner's

Application # **R** _____

Applicant's Certification

The undersigned hereby certifies that they are authorized by the property owner(s) to make this application and that all information contained herein is complete and accurate, to the best of their knowledge.

Chad T. Stephens

3-7-24

Applicant's Signature

Date


Chad T. Stephens

Member

Print Name and Title

Sworn to and subscribed before me this 7 day of March, 2024.

(Seal)



Gabrielle Schaller

Signature of Notary Public

Property Owner's Certification

(complete a separate form for each owner)

The undersigned hereby certifies that they are: (check all that apply)

- a) the owner of record of property contained in this application, and/or
- b) the Chief Executive of a corporation or other business entity with ownership interest in the property and is duly authorized to make this application, and

that all information contained in this application is complete and accurate to the best of their knowledge.

Owner's Signature

Date

Print Name and Title

Sworn to and subscribed before me this _____ day of _____, 20____.

(Seal)

Signature of Notary Public


DISCLOSURE OF CAMPAIGN CONTRIBUTIONS

The undersigned, making application for rezoning with the City of Loganville, Georgia, have complied with the Official Code of Georgia, Section 36-67A-1, et. seq., Conflict of Interest in Zoning Actions, and has submitted or attached the required information as requested below.

Applicant's Signature

Date

Print Name



3/7/24

Shane Lanham

Signature of Applicant's Attorney or Agent

Date

Print Name

Has the Applicant, attorney for applicant, or other agent, within the two years immediately preceding the filing of this application, made campaign contributions aggregating \$250.00 or more to the Mayor, Member of the City Council or member of the Planning Commission of the City of Loganville, Georgia?

_____ YES

_____ NO

If YES, complete the following:

NAME OF INDIVIDUAL MAKING CONTRIBUTION

N/A

NAME & OFFICIAL POSITION OF GOVERNMENT OFFICIAL

CONTRIBUTIONS (List all aggregating to \$250 or more)


DATE OF CONTRIBUTION

N/A

Attach additional sheets as necessary to disclose and describe all contributions.

DISCLOSURE OF CAMPAIGN CONTRIBUTIONS

The undersigned, making application for rezoning with the City of Loganville, Georgia, have complied with the Official Code of Georgia, Section 36-67A-1, et. seq., Conflict of Interest in Zoning Actions, and has submitted or attached the required information as requested below.


Applicant's Signature

03/07/2024
Date

CHARLES P. RICHARDS
Print Name

Signature of Applicant's
Attorney or Agent

Date

Print Name

Has the Applicant, attorney for applicant, or other agent, within the two years immediately preceding the filing of this application, made campaign contributions aggregating \$250.00 or more to the Mayor, Member of the City Council or member of the Planning Commission of the City of Loganville, Georgia?

_____ **YES** **NO**

If YES, complete the following:

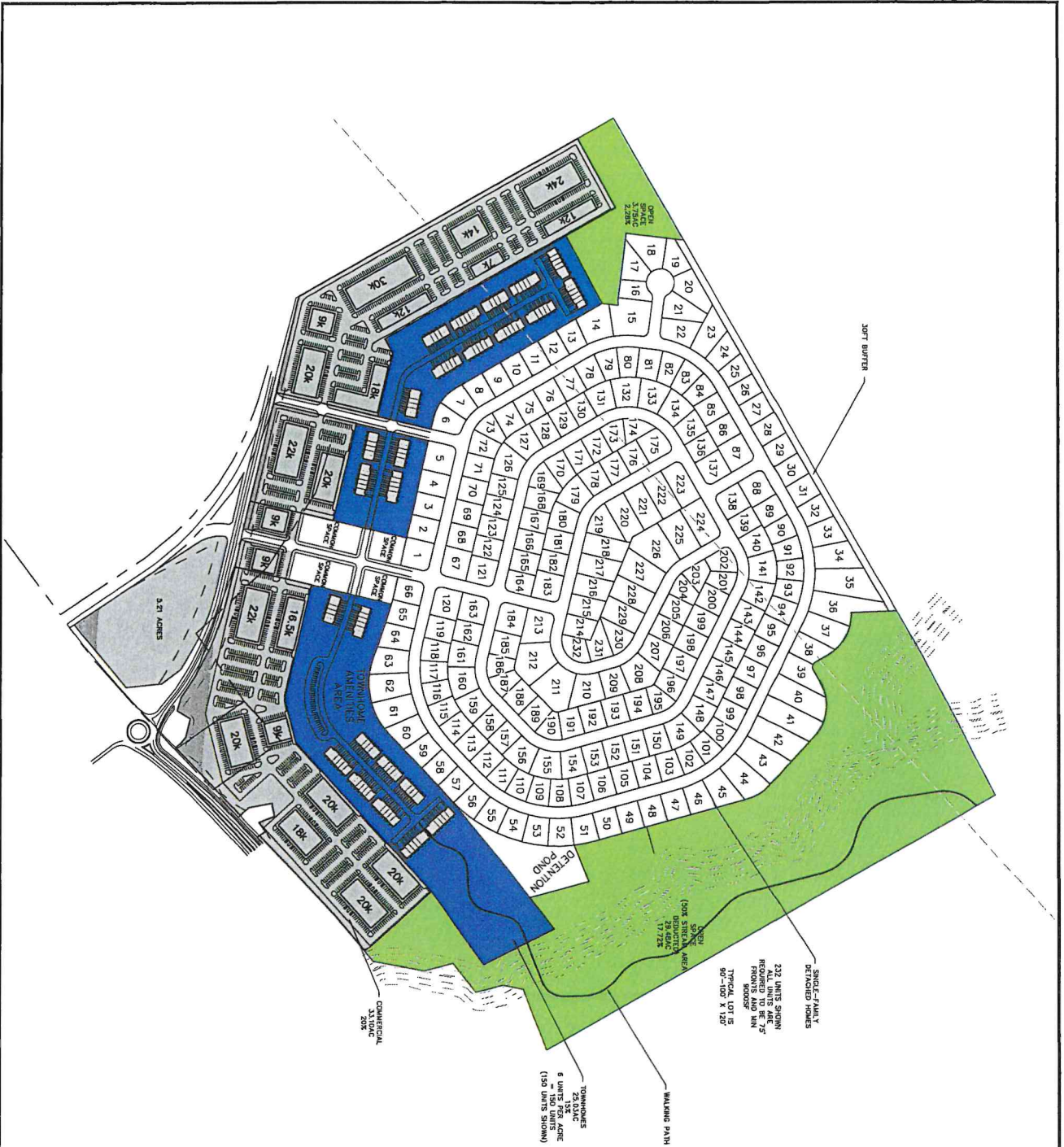
NAME OF INDIVIDUAL MAKING CONTRIBUTION _____

NAME & OFFICIAL POSITION OF GOVERNMENT OFFICIAL	CONTRIBUTIONS (List all aggregating to \$250 or more)	DATE OF CONTRIBUTION
_____	_____	_____
_____	_____	_____
_____	_____	_____
_____	_____	_____

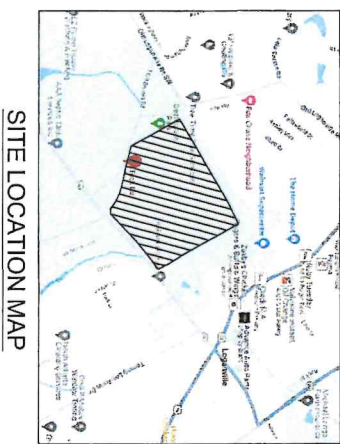
Attach additional sheets as necessary to disclose and describe all contributions.

PROPERTY OWNER LIST - REZONING

Name	Address	Parcel No.	County
Tuck Family Farm, LLLP	1221 Dials Plantation Dr Statham, GA 3066	LG060010	Walton
Tuck Family Farm, LLLP	1221 Dials Plantation Dr Statham, GA 3066	LG060010A00	Walton
Tuck Family Farm, LLLP	1221 Dials Plantation Dr Statham, GA 3066	LG060010ADP	Walton
Tuck Family Farm, LLLP	1221 Dials Plantation Dr Statham, GA 3066	LG0600100DP	Walton
Stephens, Chad Tuck & Stephens, Sandra Pendley	P.O. Box 1058 Loganville, GA 30052	LG060009	Walton
CSAT Enterprises LLC	P.O. Box 1058 Loganville, GA 30052	LG060011	Walton



SITE DATA	
EXISTING TRACT	201.49 AC
OUTPARCEL	9.09 AC
PROPOSED PD TRACT	192.40 AC
EXISTING ZONING	RA-200
PROPOSED ZONING	PUV
ZONING JURISDICTION	CITY OF LOGANVILLE
USE CALCULATIONS	
RESIDENTIAL R/W	16.44AC
DETENTION POND	3.22AC
STREAM AREA (50%)	5.87AC
PD USABLE AREA	166.87AC
SINGLE FAMILY HOMES	75.09AC
RES. AMENITY AREA	20,000 S.F.
TOWNHOMES	25.03AC
COMMERCIAL	3.3, 10AC
OPEN SPACE	3.3, 65AC
COMMERCIAL SF REQ'D	10KSF+232/100 = 23,200SF
COMMERCIAL PROV.	3,33, 500SF
SINGLE-FAMILY MAX	75.09AC *
SINGLE-FAMILY PROV.	232 UNITS
TOWNHOME MAX	3.1 UNITS/AC
TOWNHOME PROV.	150 UNITS
TOWNHOME /AC	6 UNITS/AC
TOWNHOME PROV.	150 UNITS



CAUTION

CONSTRUCTION SHALL BE RESPONSIBLE FOR SECURING THE SERVICES OF A PRIVATE UTILITY LOCATION FIRM DURING THE PLY FOR SHOT SERVICES. CONSTRUCTION SHALL BE RESPONSIBLE FOR ALL ADDITIONAL COSTS TO THE OWNER/CLIENT.

THE UTILITY SHOWN ARE SHOWN FROM THE CONSTRUCTION DRAWING ONLY. THE SITE OWNER PROFESSIONAL ENGINEER SHALL BE RESPONSIBLE FOR VERIFYING THE LOCATION AND DEPTH OF ALL UTILITIES. THE CONTRACTOR SHALL BE RESPONSIBLE FOR VERIFYING THE LOCATION AND DEPTH OF ALL UTILITIES. THE CONTRACTOR SHALL BE RESPONSIBLE FOR VERIFYING THE LOCATION AND DEPTH OF ALL UTILITIES. THE CONTRACTOR SHALL BE RESPONSIBLE FOR VERIFYING THE LOCATION AND DEPTH OF ALL UTILITIES.

GRAPHIC SCALE
1" = 500' FT.

DO NOT SCALE DRAWINGS WITHOUT PERMISSION

24 HOUR CONTACT
CALL: 770-224-1000
FAX: 770-224-1001
WWW.MOORECIVIL.COM

MOORE CIVIL
CONSULT-DESIGN-ENGINEER
706.224.1000 ROBERT@MOORECIVIL.COM

APPLICANT'S RESPONSES TO EVALUATION CRITERIA

In the space provided or in a separate attachment, provide responses to the following questions:

1. How does the proposed use impact the overall appearance of the City and aesthetic conditions of adjacent parcels?
Please see attached.
2. How does the proposed use impact thoroughfare congestion and traffic safety?
3. How does the proposed use impact population density and the potential for overcrowding and urban sprawl?
4. How does the proposed use impact the provision of water, sewerage, transportation and other urban infrastructure services;
5. How does the proposed zoning provide protection of property against blight and depreciation?
6. How is the proposed use and zoning consistent with the adopted Comprehensive Plan?
7. In what way does the proposed zoning affect adjacent property owners if the request is approved?
8. What is the impact upon adjacent property owners if the request zoning is not approved?
9. Describe any other factors affecting the health, safety, morals, aesthetics, convenience, order, prosperity, or the general welfare of the present and future inhabitants of the City of Loganville.

APPLICANT'S RESPONSES TO EVALUATION CRITERIA

1. How does the proposed use impact the overall appearance of the City and aesthetic conditions of adjacent parcels?

The proposed use is compatible with the overall appearance of the City and aesthetic conditions of adjacent parcels. Adjacent land uses include commercial, residential, and civic uses as well as vacant land. The proposed mixed-use development with residential, commercial, and open space/recreational amenities is compatible with existing land uses. The proposed commercial components of the development are located along exterior right-of-way and would provide an attractive streetscape for motorists travelling along Conyers Road (State Route 20) and Tuck Road.

2. How does the proposed use impact thoroughfare congestion and traffic safety?

The proposed development is located along Conyers Road, which is a major transportation corridor and a State Highway. Additionally, GDOT has announced plans to align Tuck Road with Sharon Church Road with the construction of a new roundabout. The Applicant is coordinating with GDOT relative to this road improvement, which will enhance connectivity and traffic flows in the area.

3. How does the proposed use impact population density and the potential for overcrowding and urban sprawl?

The proposed development would not contribute to overcrowding or urban sprawl as the property is located near the urban core of Loganville and the proposed land uses and densities are compatible with surrounding development. The subject property is located less than 1,500 feet from Atlanta Highway (U.S. Route 78), which is Loganville's most heavily developed corridor. The proposed development is not an isolated, out-of-place development at Loganville's fringes. It includes a mix of land uses that are already present in the area and continues established development patterns along major transportation corridors.

4. How does the proposed use impact the provision of water, sewerage, transportation and other urban infrastructure services?

The proposed development would utilize public water, sewer, and other utilities, providing upgrades where necessary. Given the intensity of surrounding development and the property's proximity to major transportation corridors, the proposed development would not negatively impact the provision of urban infrastructure or other municipal services.

5. How does the proposed zoning provide protection of property against blight and depreciation?

The proposed development would provide high-quality, attractive homes at price points that would be commensurate with homes in the surrounding area. First-class amenities and a mix of housing types would provide additional stability to the proposed development. The proposed development would provide necessary residential critical mass to support proposed commercial components of the development as well as existing commercial uses in the surrounding area.

6. How is the proposed use and zoning consistent with the adopted Comprehensive Plan?

The proposed development would provide a mixture of residential, commercial, and recreational/open space uses that is compatible with the Future Land Use designations of Residential, Commercial, and Park/Recreation/Conservation. While the unincorporated portions of the subject property are not assigned Future Land Use designations, they are compatible with the designations of adjacent land. That is, one of the proposed open spaces portions of the subject property is located adjacent to Destination Park, which is designated as Park/Recreation/Conservation. The proposed commercial portions of the proposed development are located across the street from land designated as Commercial across Tuck Road and Conyers Road. The balance of the proposed development is the residential component, which is consistent with the Residential Future Land Use designation.

7. In what way does the proposed zoning affect adjacent property owners if the request is approved?

The proposed development would complement surrounding properties by enhancing the walkability of the surrounding area, increasing housing options in the City, and providing a high-quality, attractive mixed-use development near major transportation corridors.

8. What is the impact upon adjacent property owners if the request zoning is not approved?

The property would remain a large, underutilized tract near the center of Loganville. It would not meaningfully contribute to the tax base or provide residential critical mass to support local businesses. Large tracts are often difficult for families to maintain and have the potential to negatively impact the aesthetics of the surrounding area, if not maintained.

9. Describe any other factors affecting the health, safety, morals, aesthetics, convenience, order, prosperity, or the general welfare of the present and future inhabitants of the City of Loganville.

The subject property is located along a State Highway with convenient access to downtown Loganville. The proposed alignment of Tuck Road and Sharon Church Road with the construction of a roundabout enhances the subject property's vehicular access and will improve existing traffic flows. The proposed mixed-use development is compatible with the mixed-use character of the surrounding area which includes, residential, commercial, and recreational uses.

ABUTTING PROPERTY OWNERS LIST

Name/Address	Parcel Number
GREEN CHRISTOPHER JAMES & GREEN MICHELLE YVONNE 4565 TUCK ROAD LOGANVILLE, GA 30052	C0040009B00
GREEN CHRISTOPHER J & GREEN MICHELLE Y 4565 TUCK ROAD LOGANVILLE, GA 30052	C0040009D00
JTV INVESTMENT GROUP LLC PO BOX 235 LOGANVILLE, GA 30052	LG060008
JTV INVESTMENT GROUP LLC PO BOX 235 LOGANVILLE, GA 30052	LG060007
1618 LAND HOLDINGS LLC 1550 NORTH BROWN RD SUITE 130 LAWRENCEVILLE, GA 30043	LG060005
WAL-MART REAL ESTATE BUSINESS TRUST %RE PROPERTY TAX DEPT PO BOX 8050 MS 0555 BENTONVILLE, AR 727160555	LG040001
WAL-MART REAL ESTATE BUSINESS PO BOX 8050 BENTONVILLE AR 72716-8055	R5160 001
EPIC ENDEAVORS REAL ESTATE LLC 4560 TRUMBLE TER SNELLVILLE GA 30039	R5160 258
MARTINEZ ANA MARINA 4411 FIDDLERS BND LOGANVILLE GA 30052	R5129 191
SWH 2017-1 BORROWER LP PO BOX 803467 DALLAS TX 75380	R5129 190
CANALES JOSE G 4391 FIDDLERS BND LOGANVILLE GA 30052	R5129 189
SWH 2017-1 BORROWER LP PO BOX 803467 DALLAS TX 75380	R5129 188

FYR SFR BORROWER LLC PO BOX 4090 SCOTTSDALE AZ 85261	R5129 187
BTR SCATTERED SITE OWNER LLC 5001 PLAZA ON THE LK STE 200 AUSTIN TX 78746	R5129 186
POLMAN SHARON 4351 FIDDLERS BND LOGANVILLE GA 30052	R5129 185
CAULDER REX A & LINDA S 4341 FIDDLERS BND LOGANVILLE GA 30052	R5129 184
CALDERON ISABELLA RINADA 4331 FIDDLERS BND LOGANVILLE GA 30052	R5129 183
BUSTAMANTE LUIS HERRERA MONCADA MARTHA J. AQUIRRE 4310 FOX CHASE DR LOGANVILLE GA 30052	R5129 175
FELDER KATHLEEN 4325 FOX CHASE DR LOGANVILLE GA 30052	R5129 174
TAMAYO HECTOR A PEREZ IRLANY TEJEDA 4315 FOX CHASE DR LOGANVILLE GA 30052	R5129 173
MORRIS THUYTIEN MORRIS BRUCE 293 FOX RUN LOGANVILLE GA 30052	R5129 297
BURKE DAVID W BURKE KAREN 177 FOX RUN LOGANVILLE GA 30052	R5129 331
ROBERTSON DARRYL B Jr ROBERTSON LACINDA MICHELLE 179 FOX RUN LOGANVILLE GA 30052	R5129 332
IJITIMEHIN CHERLYN M IJITIMEHIN OLARINDE 181 FOX RUN LOGANVILLE GA 30052	R5129 333
HUMANS ANGELA V 183 FOX RUN LOGANVILLE GA 30052	R5129 334

DEPIETRO CLAUDIO DEPIETRO SANDRA S 185 FOX RUN LOGANVILLE GA 30052	R5129 335
JONES KIM R WILSON TONISHA 187 FOX RUN LOGANVILLE GA 30052	R5129 336
VALDEZ JENNY ZAVALETA MARTHA ROJAS 189 FOX RUN LOGANVILLE GA 30052	R5129 337
COLGATE JAMES A ETAL 191 FOX RUN LOGANVILLE GA 30052	R5129 338
WASHINGTON JAPRITA MATICE WASHINGTON ALFONSO 195 FOX RUN LOGANVILLE GA 30052	R5129 339
HOPKINS JAN LISA 199 FOX RUN LOGANVILLE GA 30052	R5129 340
CITY OF LOGANVILLE 4385 PECAN ST LOGANVILLE GA 30052	R4216 024

***** Legal Description *****

All that certain tract or parcel of land, lying and being in the 417th G.M.D. of Walton County, Georgia being partially in the City of Loganville containing 160.212 acres and being more fully described as follows:

Beginning at the Northern Right-of-Way intersection of Georgia Highway #20 and Tuck Road;
Thence along said Right-of-Way of Tuck Road N 36°03'25" W a distance of 38.21' to a Point;
Thence N 33°36'59" W a distance of 286.04' to a Point;
Thence N 34°20'52" W a distance of 118.18' to a Point;
Thence N 37°49'15" W a distance of 88.43' to a Point;
Thence N 40°30'54" W a distance of 53.72' to a Point;
Thence N 43°33'55" W a distance of 44.86' to a Point;
Thence N 45°34'10" W a distance of 50.92' to a Point;
Thence N 48°44'24" W a distance of 29.83' to a Point;
Thence N 49°17'45" W a distance of 30.39' to a Point;
Thence N 50°52'14" W a distance of 59.25' to a Point;
Thence N 53°13'13" W a distance of 88.83' to a Point;
Thence N 57°25'45" W a distance of 81.86' to a Point;
Thence N 60°57'34" W a distance of 106.61' to a Point;
Thence N 64°04'09" W a distance of 71.10' to a Point;
Thence N 65°54'41" W a distance of 67.48' to a Point;
Thence N 67°46'51" W a distance of 98.69' to a Point;
Thence N 71°07'45" W a distance of 46.85' to a Point;
Thence N 74°41'11" W a distance of 62.13' to a Point;
Thence N 75°57'11" W a distance of 211.32' to a Point;
Thence N 75°59'01" W a distance of 67.61' to a Point;
Thence N 75°12'02" W a distance of 51.85' to a Point;
Thence N 73°57'56" W a distance of 36.70' to an IPF;
Thence leaving said Right-of-Way N 29°24'16" W a distance of 645.20' to a Point;
Thence N 46°37'26" E a distance of 3456.60' to a Point;
Thence S 29°26'20" E a distance of 989.18' to an IPF;
Thence S 29°25'59" E a distance of 660.01' to an IPF;
Thence S 29°53'39" E a distance of 474.15' to a Point in the centerline of creek;
Thence along said centerline of creek S 63°24'16" W a distance of 141.13' to a Point;
Thence N 72°18'08" W a distance of 24.03' to a Point;
Thence S 28°13'12" W a distance of 11.41' to a Point;
Thence S 74°19'31" W a distance of 15.83' to a Point;
Thence N 74°51'49" W a distance of 8.68' to a Point;
Thence N 32°37'40" W a distance of 16.39' to a Point;
Thence S 89°31'15" W a distance of 14.08' to a Point;
Thence N 87°57'38" W a distance of 10.17' to a Point;
Thence S 86°26'17" W a distance of 41.00' to a Point;

Thence S 77°33'48" W a distance of 5.21' to a Point;
Thence S 09°52'21" W a distance of 19.06' to a Point;
Thence S 08°28'09" W a distance of 35.33' to a Point;
Thence S 33°04'51" E a distance of 16.99' to a Point;
Thence S 09°36'40" E a distance of 21.74' to a Point;
Thence S 74°01'58" W a distance of 25.01' to a Point;
Thence S 07°03'34" W a distance of 20.14' to a Point;
Thence S 38°47'34" W a distance of 16.52' to a Point;
Thence S 25°21'37" E a distance of 38.69' to a Point;
Thence S 39°19'43" E a distance of 31.34' to a Point;
Thence S 06°18'24" E a distance of 27.60' to a Point;
Thence S 40°13'36" W a distance of 38.09' to a Point;
Thence S 48°59'18" W a distance of 80.30' to a Point;
Thence S 80°00'00" W a distance of 57.67' to a Point;
Thence S 42°51'22" W a distance of 22.27' to a Point;
Thence S 24°46'13" E a distance of 68.30' to a Point;
Thence S 17°08'22" E a distance of 108.56' to a Point;
Thence S 35°15'33" E a distance of 30.52' to a Point;
Thence S 40°44'31" W a distance of 51.28' to a Point;
Thence S 64°31'43" W a distance of 35.70' to a Point;
Thence S 01°26'06" W a distance of 29.16' to a Point;
Thence S 04°56'23" E a distance of 41.60' to a Point;
Thence S 03°45'26" W a distance of 58.16' to a Point at the intersection of the centerline of creek and the northern Right-of-Way of Georgia Highway #20;
Thence along said Right-of-Way S 50°22'30" W a distance of 23.62' to a Point;
Thence S 49°12'47" W a distance of 51.16' to a Point;
Thence S 48°33'09" W a distance of 105.67' to a Point;
Thence S 47°10'43" W a distance of 175.36' to a Point;
Thence S 46°31'43" W a distance of 191.40' to a Point;
Thence S 46°15'11" W a distance of 343.08' to a Point;
Thence S 45°37'12" W a distance of 451.87' to a Point;
Thence S 48°28'15" W a distance of 359.08' to a Point;
Thence S 49°11'16" W a distance of 94.58' to a Point;
Thence S 50°29'06" W a distance of 73.73' to a Point;
Thence S 51°53'40" W a distance of 87.99' to the Point of Beginning.



Matthew P. Benson
 Catherine W. Davidson
 Gerald Davidson, Jr.*
 Brian T. Easley
 Rebecca B. Gober
 Christopher D. Holbrook
 Shane M. Lanham
 Jessica P. Kelly

Julia A. Maxwell
 Jeffrey R. Mahaffey
 Steven A. Pickens
 Jack M. Ryan
 Gabrielle H. Schaller
 S. Tess Shaheen
 Andrew D. Stancil
 R. Lee Tucker, Jr.

*Of Counsel

**COMBINED LETTER OF INTENT FOR ANNEXATION, REZONING, AND
 CONCURRENT VARIANCE APPLICATIONS OF
 GREEN RIVER BUILDERS, INC.**

Mahaffey Pickens Tucker, LLP submits this Letter of Intent and the attached annexation, rezoning, and concurrent variance applications (the “Applications”) on behalf of Green River Builders, Inc. (the “Applicant”), relative to a proposed mixed-use development on an approximately 201.376-acre tract of land (the “Property”) located at the intersection of Tuck Road at Conyers Road (State Route 20). The Property straddles the Gwinnett and Walton County line and includes portions that are within the municipal boundary of the City of Loganville as well as unincorporated portions. The Property is currently zoned A2, R-44, and CH and also includes a portion in Gwinnett County that appears to be unzoned according to Gwinnett County’s official zoning map.

The proposed development would include a mix of land uses including single-family detached homes, single-family attached townhomes, commercial/retail/office, and open space. Two central boulevards provide access to the Property off of Tuck Road. The eastern boulevard would proceed through the commercial component into an area designated for common area which could accommodate a plaza, town green, or other gathering space. The commercial component is focused along the exterior right-of-way of Tuck Road and Highway 20 with building facades pushed up towards the road with the majority of parking to the sides or rear of the commercial buildings. This design will enhance the aesthetics of those roadways and contribute to the neighborhood village concept encouraged by the PUV zoning classification. The proposed townhome component would provide a transition between the commercial and single-family detached components. The proposed single-family detached component is located internal to the

Property with convenient access to open space areas and the proposed commercial areas. An internal sidewalk network and trails would provide walkability for residents and visitors with a potential trail connection to adjacent commercial uses which front on Highway 78. The proposed open space is provided in two main areas. The larger open space area is located in the northeastern portion of the site along an existing creek. This area would remain mostly natural and would provide passive recreational opportunities for residents. A smaller, +/-3.75-acre open space area is provided in the western corner of the Property adjacent to the City's Destination Park.

The proposed mixed-use development is designed to activate the existing node at the intersection of Tuck Road and Highway 20 while providing an appropriate transition to single-family detached homes to the north. The proposed development would also enhance the walkability of the surrounding area by creating opportunities for people to live, work, and play within walking distance of downtown Loganville. The proposed development is compatible with existing land uses and zoning classifications of the surrounding area, is in line with the policy and intent of the Comprehensive Plan, and is an appropriate land use due to the Property's location on and in close proximity to major transportation corridors. The surrounding area is characterized by a mix of zoning classifications and land uses including commercial, office, industrial, and residential. In fact, the Property lies in between two developed nodes—Tuck Road at Highway 20 and Highway 20 at Highway 78. To the east, the Property is located adjacent to land zoned CH including the Walmart as well as a large undeveloped commercial tract. To the west across Tuck Road are existing heavy commercial and/or industrial uses including land in the City zoned LI (Light Industrial) and CH (Commercial Highway). The proposed mixed-use development continues the existing development pattern of commercial uses along major corridors and then provides an appropriate internal transition. Moving north away from Highway 20, the proposed land uses step down from commercial, to townhomes and then to detached homes. The proposed development would also include a 30-foot wide buffer adjacent to the Foxbury Commons and Fox Chase subdivisions.

In order to develop the Property as depicted on the site plan, the Applicant also requests the relief from the Loganville Zoning Ordinance building permit concurrency requirements. As described in the Applicant's Responses to the Variance Evaluation Criteria, the concurrency requirements, as set forth in the Zoning Ordinance, would create an unnecessary hardship on the Property owner and Applicant. The subject property is exceptionally large and has significant

topography. A creek runs along the easterly property boundary line, which also presents challenges for the development of the property and construction of buildings. Moreover, the proposed GDOT project to align Tuck Road with Sharon Church Road and construction of a roundabout provide significant challenges relative to the timing of construction. Forcing development of the commercial component of the mixed-use development to occur before planning and/or construction of such major road improvements would create an unnecessary hardship on the Applicant and the property owner. Moreover, as evidenced by commercially-zoned, but vacant properties in the area, commercial development relies on residential critical mass to be successful. Prematurely constructing commercial uses before a stable market is present would result in unnecessary risk and cost to the Applicant and property owner. Moreover, artificially restraining residential development would prolong the development timeline and unnecessarily expose the project to market risks. On the other hand, allowing the development to proceed according to timelines dictated by the free market would allow the natural development of the project while also increasing the attractiveness of the commercial component as residential units come online and establish a built-in customer base.

The proposed development is compatible with surrounding zoning classifications and land uses, is inline with the land use policy of the Comprehensive Plan, and would provide a vibrant, attractive mixed-use development along a major transportation corridor. The Applicant welcomes the opportunity to meet with staff of the City of Loganville Department of Planning and Development to answer any questions or to address any concerns relating to the matters set forth in this letter or in the Application filed herewith. The Applicant respectfully requests your approval of the Application.

Respectfully submitted this 8th day of March, 2024.

MAHAFFEY PICKENS TUCKER, LLP

Shane Lanham

Shane M. Lanham
Attorneys for the Applicant

***** Legal Description *****

All that certain tract or parcel of land, lying and being in Land Land 187 in the 4th District of Gwinnett County, Georgia, also being in 417th G.M.D. of Walton County, Georgia being partially in the City of Loganville containing 201.376 acres and being more fully described as follows:

Beginning at the Northern Right-of-Way intersection of Georgia Highway #20 and Tuck Road;
Thence along said Right-of-Way of Tuck Road N 36°03'25" W a distance of 38.21' to a Point;
Thence N 33°36'59" W a distance of 286.04' to a Point;
Thence N 34°20'52" W a distance of 118.18' to a Point;
Thence N 37°49'15" W a distance of 88.43' to a Point;
Thence N 40°30'54" W a distance of 53.72' to a Point;
Thence N 43°33'55" W a distance of 44.86' to a Point;
Thence N 45°34'10" W a distance of 50.92' to a Point;
Thence N 48°44'24" W a distance of 29.83' to a Point;
Thence N 49°17'45" W a distance of 30.39' to a Point;
Thence N 50°52'14" W a distance of 59.25' to a Point;
Thence N 53°13'13" W a distance of 88.83' to a Point;
Thence N 57°25'45" W a distance of 81.86' to a Point;
Thence N 60°57'34" W a distance of 106.61' to a Point;
Thence N 64°04'09" W a distance of 71.10' to a Point;
Thence N 65°54'41" W a distance of 67.48' to a Point;
Thence N 67°46'51" W a distance of 98.69' to a Point;
Thence N 71°07'45" W a distance of 46.85' to a Point;
Thence N 74°41'11" W a distance of 62.13' to a Point;
Thence N 75°57'11" W a distance of 211.32' to a Point;
Thence N 75°59'01" W a distance of 67.61' to a Point;
Thence N 75°12'02" W a distance of 51.85' to a Point;
Thence N 73°57'56" W a distance of 36.70' to an IPF;
Thence leaving said Right-of-Way N 29°24'16" W a distance of 645.20' to a Point;
Thence N 29°24'16" W a distance of 936.07' to a Point;
Thence N 59°49'12" E a distance of 634.10' to an IPF;
Thence N 59°37'56" E a distance of 100.02' to an IPF;
Thence N 59°54'04" E a distance of 347.74' to an IPF;
Thence N 59°46'07" E a distance of 185.38' to an IPF;
Thence N 60°17'42" E a distance of 1406.99' to a Point;
Thence N 61°35'20" E a distance of 680.28' to an IPF;
Thence S 29°26'20" E a distance of 1103.43' to an IPF;
Thence S 29°25'59" E a distance of 660.01' to an IPF;
Thence S 29°53'39" E a distance of 474.15' to a Point in the centerline of creek;
Thence along said centerline of creek S 63°24'16" W a distance of 141.13' to a Point;
Thence N 72°18'08" W a distance of 24.03' to a Point;
Thence S 28°13'12" W a distance of 11.41' to a Point;

Thence S 74°19'31" W a distance of 15.83' to a Point;
Thence N 74°51'49" W a distance of 8.68' to a Point;
Thence N 32°37'40" W a distance of 16.39' to a Point;
Thence S 89°31'15" W a distance of 14.08' to a Point;
Thence N 87°57'38" W a distance of 10.17' to a Point;
Thence S 86°26'17" W a distance of 41.00' to a Point;
Thence S 77°33'48" W a distance of 5.21' to a Point;
Thence S 09°52'21" W a distance of 19.06' to a Point;
Thence S 08°28'09" W a distance of 35.33' to a Point;
Thence S 33°04'51" E a distance of 16.99' to a Point;
Thence S 09°36'40" E a distance of 21.74' to a Point;
Thence S 74°01'58" W a distance of 25.01' to a Point;
Thence S 07°03'34" W a distance of 20.14' to a Point;
Thence S 38°47'34" W a distance of 16.52' to a Point;
Thence S 25°21'37" E a distance of 38.69' to a Point;
Thence S 39°19'43" E a distance of 31.34' to a Point;
Thence S 06°18'24" E a distance of 27.60' to a Point;
Thence S 40°13'36" W a distance of 38.09' to a Point;
Thence S 48°59'18" W a distance of 80.30' to a Point;
Thence S 80°00'00" W a distance of 57.67' to a Point;
Thence S 42°51'22" W a distance of 22.27' to a Point;
Thence S 24°46'13" E a distance of 68.30' to a Point;
Thence S 17°08'22" E a distance of 108.56' to a Point;
Thence S 35°15'33" E a distance of 30.52' to a Point;
Thence S 40°44'31" W a distance of 51.28' to a Point;
Thence S 64°31'43" W a distance of 35.70' to a Point;
Thence S 01°26'06" W a distance of 29.16' to a Point;
Thence S 04°56'23" E a distance of 41.60' to a Point;
Thence S 03°45'26" W a distance of 58.16' to a Point at the intersection of the centerline of creek and the northern Right-of-Way of Georgia Highway #20;
Thence along said Right-of-Way S 50°22'30" W a distance of 23.62' to a Point;
Thence S 49°12'47" W a distance of 51.16' to a Point;
Thence S 48°33'09" W a distance of 105.67' to a Point;
Thence S 47°10'43" W a distance of 175.36' to a Point;
Thence S 46°31'43" W a distance of 191.40' to a Point;
Thence S 46°15'11" W a distance of 343.08' to a Point;
Thence S 45°37'12" W a distance of 451.87' to a Point;
Thence S 48°28'15" W a distance of 359.08' to a Point;
Thence S 49°11'16" W a distance of 94.58' to a Point;
Thence S 50°29'06" W a distance of 73.73' to a Point;
Thence S 51°53'40" W a distance of 87.99' to the Point of Beginning.