



CITY OF LOGANVILLE
Department of Planning & Development
P.O. Box 39 • 4303 Lawrenceville Road
Loganville, GA 30052
770.466.2633 • 770.466.3240 • Fax 770.554.5556

Date: _____

Application # R 24-001

REQUEST FOR ZONING MAP AMENDMENT

A PETITION TO AMMEND THE OFFICIAL ZONING MAP OF THE CITY OF LOGANVILLE, GEORGIA

Form with sections: APPLICANT INFORMATION, PROPERTY OWNER INFORMATION*, CONTACT PERSON, PROPERTY INFORMATION. Includes fields for Name, Address, City, State, Zip, Phone, and checkboxes for Applicant type.

You must attach: [] Application Fee [] Legal Description [] Plat of Property [] Campaign Contribution Disclosure
[] Letter of Intent [] Site Plan [] Names/Addresses of Abutting Property Owners [] Impact Analysis

Pre-Application Conference Date: 11-30-2023
Accepted by Planning & Development: [Signature] DATE: 1/30/23 FEE PAID: \$500.00

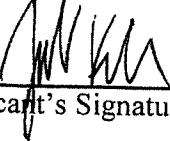
CHECK # 4330 RECEIPT # 20249244 TAKEN BY: SB DATE OF LEGAL NOTICE: 1/7/24 NEWSPAPER: THE WALTON TRIBUNE

PLANNING COMMISSION RECOMMENDATION: [] Approve [X] Approve w/conditions [] Deny [] No Recommendation
Commission Chairman: [Signature] DATE: 1/25/24

CITY COUNCIL ACTION: [] Approved [X] Approved w/conditions [] Denied [] Tabled to
[] Referred Back to Planning Commission [] Withdrawn
Lee "Skip" Rubin Mayor [Signature] City Clerk [Signature] Date 2/8/24

Applicant's Certification

The undersigned hereby certifies that they are authorized by the property owner(s) to make this application and that all information contained herein is complete and accurate, to the best of their knowledge.



Applicant's Signature

11/29/23
Date


Jacob Koch, President

Print Name and Title

Sworn to and subscribed before me this 29 day of November 2023.

(Seal)





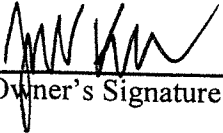
Signature of Notary Public

Property Owner's Certification
(complete a separate form for each owner)

The undersigned hereby certifies that they are: (check all that apply)

- a) the owner of record of property contained in this application, and/or
- b) the Chief Executive of a corporation or other business entity with ownership interest in the property and is duly authorized to make this application, and

that all information contained in this application is complete and accurate to the best of their knowledge.



Owner's Signature


11/29/23
Date


Jacob Koch, President

Print Name and Title

Sworn to and subscribed before me this 29 day of November 2023.

(Seal)







Signature of Notary Public

DISCLOSURE OF CAMPAIGN CONTRIBUTIONS

The undersigned, making application for rezoning with the City of Loganville, Georgia, have complied with the Official Code of Georgia, Section 36-67A-1, et. seq., Conflict of Interest in Zoning Actions, and has submitted or attached the required information as requested below.

	11/29/23	Jacob Koch, President
Applicant's Signature	Date	Print Name

	11/29/23	Robert Jackson Wilson
Signature of Applicant's Attorney or Agent	Date	Print Name

Has the Applicant, attorney for applicant, or other agent, within the two years immediately preceding the filing of this application, made campaign contributions aggregating \$250.00 or more to the Mayor, Member of the City Council or member of the Planning Commission of the City of Loganville, Georgia?

_____ **YES** **X** **NO**

If YES, complete the following:

NAME OF INDIVIDUAL MAKING CONTRIBUTION _____

NAME & OFFICIAL POSITION OF GOVERNMENT OFFICIAL	CONTRIBUTIONS (List all aggregating to \$250 or more)	DATE OF CONTRIBUTION
_____	_____	_____
_____	_____	_____
_____	_____	_____
_____	_____	_____

Attach additional sheets as necessary to disclose and describe all contributions.

APPLICANT'S RESPONSES TO EVALUATION CRITERIA

In the space provided or in a separate attachment, provide responses to the following questions:

1. **How does the proposed use impact the overall appearance of the City and aesthetic conditions of adjacent parcels?**
The proposed use will greatly improve the appearance and aesthetic conditions by providing a new Class A office building in place of older, declining structures.

2. **How does the proposed use impact thoroughfare congestion and traffic safety?**
The use will reduce overall congestion by providing a needed service in close proximity to citizens. Access from Bobby Boss Dr. will ease congestion on Highway 78 and provide for safe traffic flow to and from the office.

3. **How does the proposed use impact population density and the potential for overcrowding and urban sprawl?**
The use will relieve overcrowding and sprawl by providing for a medical office use near residents for ease of travel and shorter vehicle trips.

4. **How does the proposed use impact the provision of water, sewerage, transportation and other urban infrastructure services;**
The proposed use will not make significant demands or have any adverse impact on water or sewer infrastructure. The use will reduce the number and length of vehicle trips for City residents.

5. **How does the proposed zoning provide protection of property against blight and depreciation?**
The rezoning will eliminate blight and depreciation by allowing for a new office building to be constructed.


6. **How is the proposed use and zoning consistent with the adopted Comprehensive Plan?**
Yes. Office use is appropriate along the Highway 78 corridor.

7. **In what way does the proposed zoning affect adjacent property owners if the request is approved?**
The rezoning will improve the value of neighboring properties and provide for a new office to stabilize the neighborhood.

8. **What is the impact upon adjacent property owners if the request zoning is not approved?**
If the rezoning is not approved, adjacent owners will suffer from unsightly buildings and diminished values.

9. **Describe any other factors affecting the health, safety, morals, aesthetics, convenience, order, prosperity, or the general welfare of the present and future inhabitants of the City of Loganville.**
The rezoning will allow a new medical office to provide needed services in close proximity to citizens of the City. This will promote the health and welfare of citizens and enhance the services provided within the City. The rezoning will also reduce the number and distance of vehicle trips for citizens, improving traffic in the City and region.

All that tract or parcel of land lying and being in Land Lot 186 of the 4th District, Walton County, Georgia and within the City of Loganville, Georgia containing 0.854 acres shown as Parcel 2 on that Survey for Strive Real Estate Loganville, LLC prepared by J. Chris Whitley, Georgia Registered Land Surveyor No. 2672, dated August 5, 2021, said plat being incorporated herein by reference for a complete description thereof also known as Tax Parcel LG 060 141.

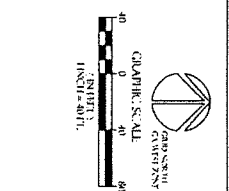


STATEMENT OF CERTIFICATION
 I, the undersigned, being duly licensed and qualified as a Professional Engineer in the State of Georgia, do hereby certify that the foregoing is a true and correct copy of the original survey as shown to me by the client, and that the same was prepared by me or under my direct supervision and that I am a duly licensed Professional Engineer in the State of Georgia.

M. J. Anderson
 8/15/14

- REFERENCES:**
1. DEED BOOK 355, PAGE 23
 2. DEED BOOK 305, PAGE 213
 3. DEED BOOK 325, PAGE 314
 4. PLAT BOOK 6, PAGE 5
 5. PLAT BOOK 11, PAGE 21
 6. PLAT BOOK 55, PAGE 185
 7. DEED BOOK 222, PAGE 488
 8. UNRECORDED DEED FROM MRS. B. N. KOSKOFF TO MRS. POLLY KOSKOFF, DATED JULY 18, 1981, 14 PAGES, 188, 189, 190, 191, 192, 193, 194.

PARCEL 1: 2.697 AC.
 PARCEL 2: 0.860 AC.
 PARCEL 3: 0.832 AC.
TOTAL: 4.389 AC.

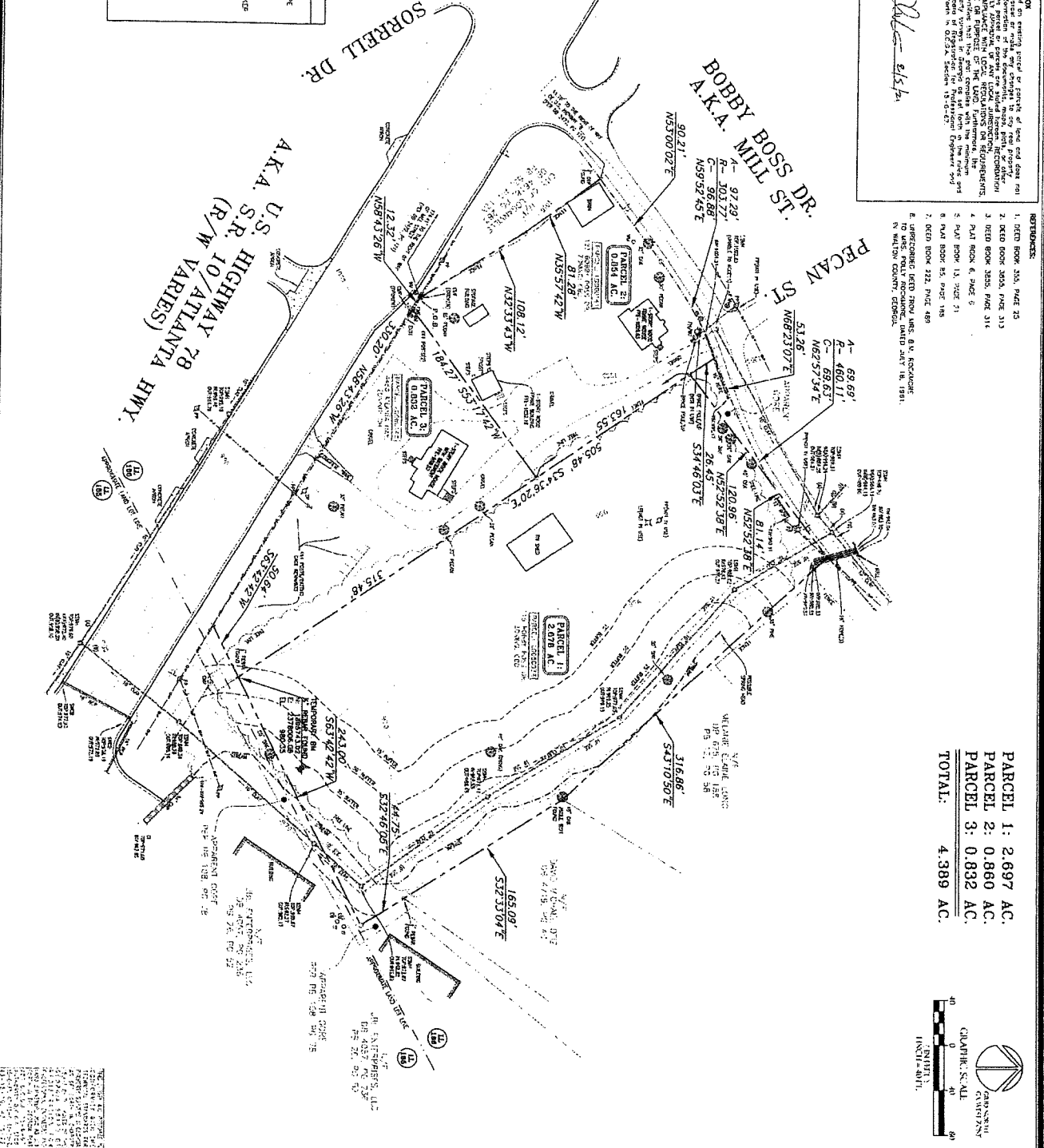


GENERAL NOTES:

1. The Survey was made by means of a total station.
2. The Survey was made on or about the date shown on the title block.
3. The Survey was made in accordance with the Georgia Surveying Code, 1985.
4. The Survey was made in accordance with the Georgia Surveying Code, 1985.
5. The Survey was made in accordance with the Georgia Surveying Code, 1985.
6. The Survey was made in accordance with the Georgia Surveying Code, 1985.
7. The Survey was made in accordance with the Georgia Surveying Code, 1985.
8. The Survey was made in accordance with the Georgia Surveying Code, 1985.
9. The Survey was made in accordance with the Georgia Surveying Code, 1985.
10. The Survey was made in accordance with the Georgia Surveying Code, 1985.

LEGEND		ABBREVIATIONS	
1	UTILITY POLE (UP)	CON	CONCRETE
2	UTILITY POLE (UP)	CE	CEMENT
3	UTILITY POLE (UP)	IR	IRON ROD
4	UTILITY POLE (UP)	IR	IRON ROD
5	UTILITY POLE (UP)	IR	IRON ROD
6	UTILITY POLE (UP)	IR	IRON ROD
7	UTILITY POLE (UP)	IR	IRON ROD
8	UTILITY POLE (UP)	IR	IRON ROD
9	UTILITY POLE (UP)	IR	IRON ROD
10	UTILITY POLE (UP)	IR	IRON ROD
11	UTILITY POLE (UP)	IR	IRON ROD
12	UTILITY POLE (UP)	IR	IRON ROD
13	UTILITY POLE (UP)	IR	IRON ROD
14	UTILITY POLE (UP)	IR	IRON ROD
15	UTILITY POLE (UP)	IR	IRON ROD
16	UTILITY POLE (UP)	IR	IRON ROD
17	UTILITY POLE (UP)	IR	IRON ROD
18	UTILITY POLE (UP)	IR	IRON ROD
19	UTILITY POLE (UP)	IR	IRON ROD
20	UTILITY POLE (UP)	IR	IRON ROD
21	UTILITY POLE (UP)	IR	IRON ROD
22	UTILITY POLE (UP)	IR	IRON ROD
23	UTILITY POLE (UP)	IR	IRON ROD
24	UTILITY POLE (UP)	IR	IRON ROD
25	UTILITY POLE (UP)	IR	IRON ROD
26	UTILITY POLE (UP)	IR	IRON ROD
27	UTILITY POLE (UP)	IR	IRON ROD
28	UTILITY POLE (UP)	IR	IRON ROD
29	UTILITY POLE (UP)	IR	IRON ROD
30	UTILITY POLE (UP)	IR	IRON ROD
31	UTILITY POLE (UP)	IR	IRON ROD
32	UTILITY POLE (UP)	IR	IRON ROD
33	UTILITY POLE (UP)	IR	IRON ROD
34	UTILITY POLE (UP)	IR	IRON ROD
35	UTILITY POLE (UP)	IR	IRON ROD
36	UTILITY POLE (UP)	IR	IRON ROD
37	UTILITY POLE (UP)	IR	IRON ROD
38	UTILITY POLE (UP)	IR	IRON ROD
39	UTILITY POLE (UP)	IR	IRON ROD
40	UTILITY POLE (UP)	IR	IRON ROD

This plat and boundary representation, in whole or in part, are prepared by a Professional Engineer in the State of Georgia, and are subject to the provisions of the Georgia Surveying Code, 1985, and the Georgia Professional Engineers Act, 1985. The Engineer's name and license number are shown on the title block. The Engineer's name and license number are shown on the title block. The Engineer's name and license number are shown on the title block.



<p>BOUNDARY & TOPOGRAPHIC SURVEY</p>	<p>SURVEYOR: STRIVE REAL ESTATE LOGANVILLE, LLC, OGDON STATE BANK, POWELL & EDWARDS, PC, AND CHICAGO TITLE INSURANCE COMPANY</p>	<p>DATE: 8/15/14</p>	<p>DESCRIPTION: BOUNDARY & TOPOGRAPHIC SURVEY</p>	<p>MDA M. J. ANDERSON & ASSOCIATES</p>	
--	---	----------------------	--	---	--

Letter of Intent
Koch Orthodontics
123 Bobby Boss Road
Tax Parcel LG060 141

Koch Orthodontics is a specialized practice by providing services for orthodontics, braces, dental and related patient needs. Koch Orthodontics opened its first office in 2011. It seeks rezoning of the property at Bobby Boss Drive and U.S. Highway 78 to allow for construction of its new practice and office at this location. It also seeks an administrative setback variance along a portion of Highway 78 to allow a 10 foot encroachment for the building and window shade overhang. The property is bounded by a stream to the North which provides a hardship to justify the minor variance along Highway 78. The applicant seeks rezoning to the City's CH designation to permit this use. This use would benefit the community and the City by providing needed orthodontic services in close proximity to residents and citizens. The owner, Strive Real Estate Loganville, LLC, is affiliated with Koch Orthodontics.

The applicant would be happy to meet with neighbors and City personnel to discuss this matter further. To satisfy the requirements of state law, the applicant notes that the denial of this application nor the inclusion of any conditions of zoning not acceptable to the applicant would constitute a taking under Georgia law.

LIST OF ADJACENT PROPERTY OWNERS

Melanie Elaine Long
P.O. Box 1642
Loganville, GA 30052

David Michael Ortiz
229 Covington Street
Loganville, GA 30052

JLB Enterprises, LLC
4460 Atlanta Hwy.
Loganville, GA 30052

The City of Loganville, Georgia
P.O. Box 39
Loganville, GA 30052

TLJ Loganville, LLC
324 West Grand Canyon Drive
Chandler, AZ 85248

Rewetie Singh
2417 Wood View Court
Snellville, GA 30078

Proposed Conditions of Zoning

RZ24-001 and 002

1. Property shall be used for dental, medical or other office use. The property shall not be used for the following:

Automotive body repair

Automotive car wash

Automotive parts stores

Auto repair shops or tire stores including lubrication or tune-up centers (full-service and self-service)

Automotive service stations, with or without fuel pumps.

Convenience food stores with or without fuel pumps

Drive-in restaurants.

Garages.

Hotels

Lawnmower repair shops

Machine, welding, radiator or muffler repair shops

Recreation facilities (indoor, such as bowling alleys, skating rinks, and movie theaters, and commercial outdoor, such as miniature golf courses, driving ranges, water slides or drive-in theaters)

Recovered materials processing facility

Restaurants and lounges

2. The Applicant shall plant a row of evergreen trees adjacent to the northeastern edge of its parking lot (nearest Tax Parcel LG050037) and behind its dumpster enclosure. Trees shall be at least six feet in height at the time of planting.

3. Lighting shall be contained in cut-off type luminaries and shall be directed in toward the property so as not to shine directly into adjacent properties or rights-of-way.

4. The dumpster shall be screened in accordance with the City's regulations.

5. The 75 foot stream buffer shall be undisturbed except as permitted by the City's regulations.