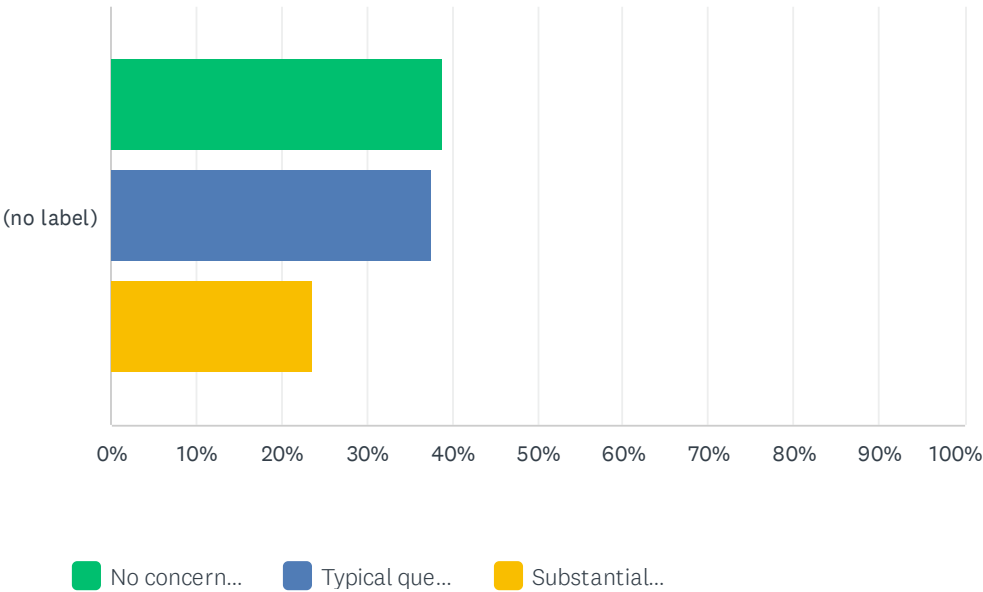


Q1 Coming into the workshop, did you have any questions or concerns related to park access and parking?

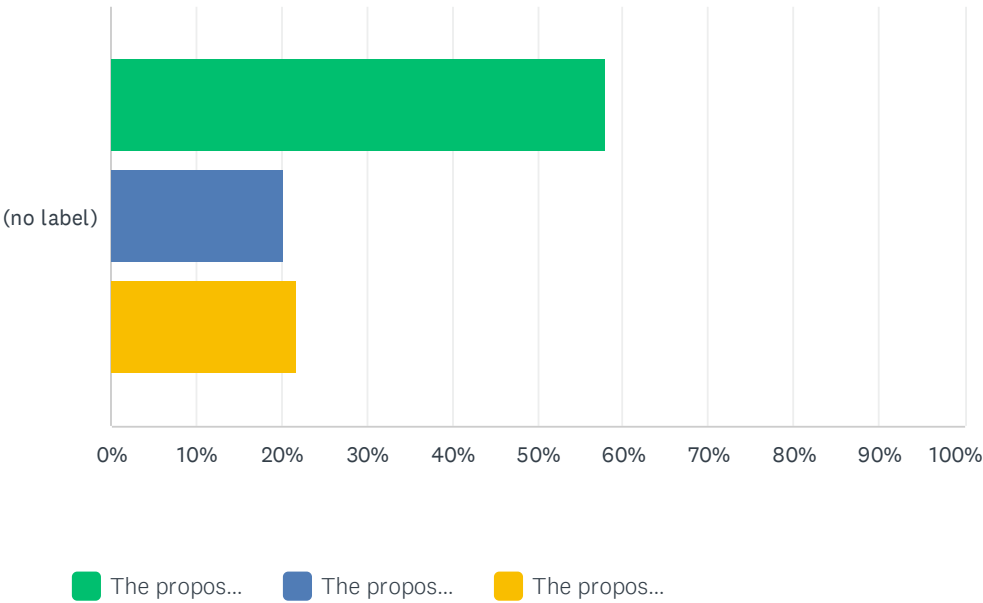
Answered: 72 Skipped: 2



	NO CONCERNS ABOUT THIS TOPIC.	TYPICAL QUESTIONS AND/OR CONCERNS ABOUT THIS TOPIC.	SUBSTANTIAL QUESTIONS AND/OR CONCERNS ABOUT THIS TOPIC.	TOTAL	WEIGHTED AVERAGE
(no label)	38.89% 28	37.50% 27	23.61% 17	72	1.85

Q2 After reviewing the exhibit, do the access and parking improvements proposed adequately respond to your questions and/or concerns?

Answered: 69 Skipped: 5



	THE PROPOSED DESIGN ADDRESSES MY QUESTIONS OR CONCERNS.	THE PROPOSED DESIGN PARTIALLY ADDRESSES MY QUESTIONS OR CONCERNS.	THE PROPOSED DESIGN DOES NOT ADDRESS MY QUESTIONS OR CONCERNS.	TOTAL	WEIGHTED AVERAGE
(no label)	57.97% 40	20.29% 14	21.74% 15	69	1.64

Q3 Please explain why you choose the "partially" or "does not address" in the prior question. How could the design be modified to address your concerns about access and parking?

Answered: 29 Skipped: 45

#	RESPONSES	DATE
1	Appears inadequate disability access and parking- it's not clear	7/1/2025 12:02 AM
2	did not go to the latest exhibit	6/30/2025 9:35 PM
3	I do not have concerns about parking	6/30/2025 7:14 PM
4	At the intersection where traffic coming back out of Civic Club will intersect with traffic coming from the city park, will there be a yield for one of those lanes that merge before arriving at the traffic light?	6/30/2025 2:56 PM
5	The citizens of LFP have waited so long for a public access lake front park, and I think it is important to have enough parking so it is easily accessible for people who can't walk long distances.	6/26/2025 4:03 PM
6	This is called Lyon Creek waterfront access park, but access to the water is prohibited - no swimming, no wading, no boat launching, no nothing. This is silly, and a waste of my tax dollars. All you can do here is sit on a bench, feed the mosquitoes and envy the property owners north and south who have access to the lake.	6/25/2025 6:28 PM
7	It's a long walk from the parking lot in front of City Hall. it will be crowded when an event is on. I don't see how any parking could be added.	6/24/2025 6:56 PM
8	Is it only 10 extra spots? That doesn't seem like enough for how many people may want to use it.	6/24/2025 4:14 PM
9	I don't know if it'll be clear to all visitors where additional/the majority of the parking is. The limited parking is hard for families with kids.	6/24/2025 1:38 PM
10	Too many of these parking spaces are load and unload. You only need one of those. The rest should be regular parking. And there should be more than 10.	6/23/2025 9:21 PM
11	N/A	6/21/2025 10:12 PM
12	We need playground.	6/18/2025 3:24 PM
13	Not sufficient parking spaces	6/18/2025 10:28 AM
14	How is the "reserved" and "no parking" going to be monitored/enforced? Does a park this size really need 7 load/unload/reserved, along with 3 disabled accessible spaces?	6/16/2025 10:14 AM
15	Insufficient info presented on number of people projected to use the park daily and maximum capacity. How many parking stalls needed for those numbers? Has adequate parking been included in the design?	6/15/2025 8:07 PM
16	Some sort of shuttle from Town Center to the park would be nice.	6/15/2025 2:50 PM
17	No cars period	6/14/2025 12:42 PM
18	Will the new sidewalk affect how we exit Civic Club while towing our boat? It's already difficult exiting the boat ramp because of how narrow it is where the new sidewalk is proposed.	6/14/2025 7:36 AM
19	Too much space taken up by loop drive way	6/13/2025 9:58 PM
20	With the aging population of LFP, I think we will need more than 3 handicapped designated parking spaces.	6/13/2025 6:36 PM
21	I understand that research was done to calculate how many parking spots are reasonable to	6/13/2025 4:46 PM

Lakefront Park Community Workshop #4 Survey

reserve for the park. I do not believe that the current number of spots will be sufficient on a hot day on a weekend once people discover the park. The fact that only kayaks can put in the water will help on traffic, but there will be surges of groups. I find it strange and deficient that the building will be able to rented for up to 70 people, but you do not have enough parking spaces to accommodate even those 70 people, let alone the additional people who might come to park during the event.

22	Want real parking, not "load and unload only." Walking from having parked at City Hall's parking lot is not "encouraging pedestrian traffic" to the area. If you actually want people to USE the park, allow them to park there.	6/13/2025 3:35 PM
23	Not concerned about parking. Would rather rely on Town Center for parking with ADA sidewalks, allowing city to maximize park space. Support parks not cars!	6/13/2025 3:25 PM
24	Only two typical spots should be load unload, and the remaining for use while at the park. Single parents with multiple small children, or someone temporarily on crutches, for example, should have the opportunity to park close. Also, parking at City Hall is limited and especially so when the farmers market is in session.	6/13/2025 11:29 AM
25	Totally inadequate parking for this facility. I guess you assume that Town Center will provide all your parking?	6/13/2025 11:15 AM
26	I think the idea that parking at city hall will be feasible is unlikely. Crossing 522 is not a family friendly experience. Further, unless there is adequate signage that small area may end up with a lot of congestion with people found a drive by. Also, this intersection is a high traffic, fast traffic area that will need calming to truly make this park accessible to those who have to drive to it.	6/13/2025 10:40 AM
27	Seems like this will attract quite a bit of additional car traffic on the small street. Just worry about congestion. If people are going to be allowed to park at City Hall, perhaps only have handicapped spots on site and get everyone else trained to park across the street.	6/13/2025 10:32 AM
28	22 parking spots should lists the locations of the parking spots.	6/11/2025 11:12 PM
29	Where will parking be at the town center? How will it be marked? How will 'no parking' on beach Drive be enforced? How do you mitigate greatly increased traffic and turnaround traffic on a very small street? How do you protect pedestrian safety?	6/11/2025 7:24 PM

Q4 What, if any, additional transportation-related improvements should the city consider in the park vicinity?

Answered: 31 Skipped: 43

#	RESPONSES	DATE
1	Disability and accessible parking as well as restroom	7/1/2025 12:02 AM
2	parking will be a problem	6/30/2025 9:35 PM
3	The city should consider building the highway as an underground tunnel like the highway 99 tunnel to expand Park depth.	6/30/2025 7:14 PM
4	My main issue is making sure the entire park is accessible to someone in a wheelchair	6/30/2025 6:32 PM
5	A crosswalk between the sidewalk coming from the Burke-Gilman Trail and the new sidewalk on the park side of the street	6/30/2025 2:56 PM
6	TRAIN STATION. Light rail station at the town center either above or below ground. Grade separated.	6/26/2025 11:50 PM
7	Enough parking.	6/26/2025 4:03 PM
8	Improved signage and wayfinding allowing for the ease of parking at Town Center and walking to park	6/26/2025 11:32 AM
9	You need more parking space that could be placed just off the street where the families barn existed and where the neighbors parked just off the street where the parking structure is	6/26/2025 9:37 AM
10	Make the walkways wide and not down the streets to the park	6/24/2025 6:56 PM
11	EV charging stations at city hall!	6/24/2025 5:10 PM
12	LARGE bike racks	6/24/2025 4:22 PM
13	Is there access to the water? If there is, folks may need space to blow up their paddle boards or kayaks.	6/24/2025 4:14 PM
14	None	6/21/2025 10:12 PM
15	Thanks for the thought of parking at Towncenter of LFP. Give those businesses some business.	6/18/2025 3:24 PM
16	Additional parking	6/18/2025 10:28 AM
17	Town Center to the park (Bothell Way 522) crossing must be timed to allow families w children, seniors, others who walk slow, to make it across that wide expanse! it can feel quite dangerous	6/17/2025 5:13 PM
18	Have a few (e.g., 3-4) of the 10 available parking spaces available for general parking, with the overflow at City Hall.	6/16/2025 10:14 AM
19	I'd love to have a Metro Community Van looping the neighborhood so that folks don't need to drive at all!	6/15/2025 8:53 PM
20	A pedestrian tunnel or overpass would help, as would a shuttle on busy weekends.	6/15/2025 2:50 PM
21	Pedestrian access only	6/14/2025 12:42 PM
22	Lighting, ongoing pruning and maintenance of greenery between 522, Burke Gilman trail and the new park	6/13/2025 9:58 PM
23	I did not see any wheelchair accessible ramps in the 3-D model, perhaps I missed it, as I know it will be ADA compliant.	6/13/2025 4:46 PM
24	Ease and accessibility from Town Center to park.	6/13/2025 3:25 PM

Lakefront Park Community Workshop #4 Survey

25	I have found the light quite short when crossing Bothell Way	6/13/2025 2:24 PM
26	street painting or signage to facilitate parking on beach drive.	6/13/2025 1:20 PM
27	A walkable overpass would be incredible. The intersection is really busy and not always safe for families and kids to cross.	6/13/2025 1:19 PM
28	Consider negotiating the the county to add parking spaces on the Northside of the street in the trail easement.	6/13/2025 11:29 AM
29	Please add more parking. The reason I don't visit the existing waterfront park more often is because there is no parking.	6/13/2025 11:15 AM
30	Mediate the crosswalk to ensure pedestrian safety.	6/13/2025 10:40 AM
31	State: people are encouraged to walk, bus or bike to the park, as parking is limited.	6/11/2025 11:12 PM

Q5 Do you have any transportation-related feedback that should be shared with adjacent land-managers, such as King County (Burke-Gilman Regional Trail), WSDOT (522 & Ballinger intersection), or Sound Transit (planned BRT improvements)?

Answered: 22 Skipped: 52

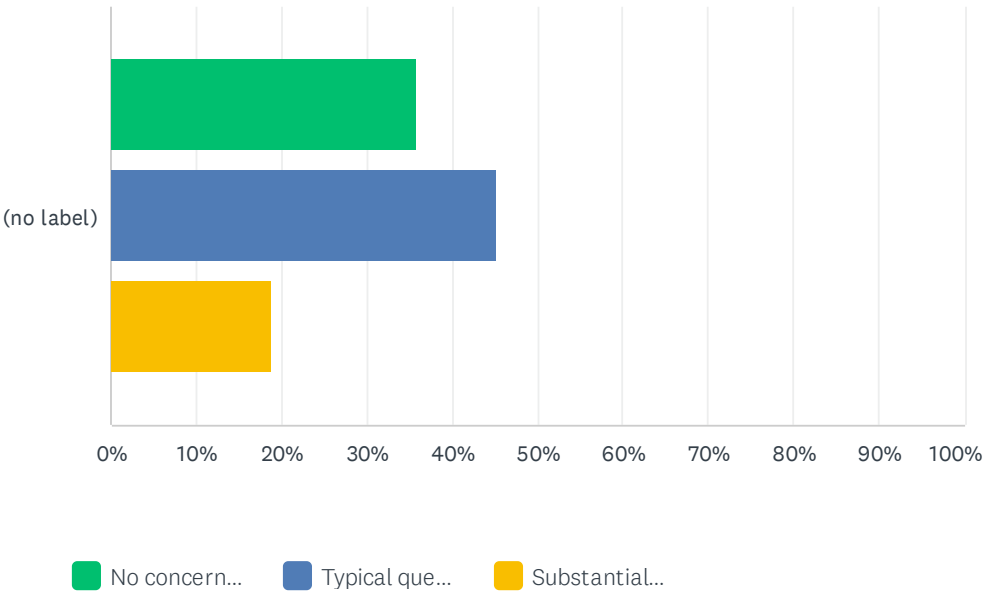
#	RESPONSES	DATE
1	Disability parking at park, have crosswalk signals long enough to get across highway	7/1/2025 12:02 AM
2	Please provide bike parking	6/30/2025 7:14 PM
3	Where are the bus stops relative to the new park? How will these crosswalks and sidewalks support people arriving by bus? Please consider a shuttle to the park from the low income/affordable housing complexes in/near LFP (e.g. up by Ballinger Thriftway) to make getting to the park more accessible for families who live there.	6/30/2025 2:56 PM
4	Put a light rail station at the town hall!! Extend south) from Mountlake terrace station and then head east. Hit Kenmore and Kirkland and in between	6/26/2025 11:50 PM
5	should have its own walkway, not the Birk	6/24/2025 6:56 PM
6	The buslines on 104 are all dangerous for pedestrians. There are no crosswalks / designated crossing places for pedestrians getting off the bus on 104 north of the town center, and we all know there's no sidewalks to begin with. This needs to be addressed.	6/24/2025 5:10 PM
7	Just bike lanes and bike racks	6/24/2025 4:22 PM
8	None	6/21/2025 10:12 PM
9	I look forward to a bike path from Towncenter at LFP.	6/18/2025 3:24 PM
10	No	6/18/2025 10:28 AM
11	if a BRT lane is added there, the buses must not jump ahead of traffic there, for safety of pedestrians in crosswalk	6/17/2025 5:13 PM
12	Few people will follow your proposed route from city hall, they will cross Ballinger with the Burke-Gilman trail and walk through the plantings	6/16/2025 10:14 AM
13	PLEASE add safety and seating to the 372 / 331 stop northbound 522 at corner of 104 & 522. Cars rip through there and as a pedestrian I feel very exposed. Hopefully more folks will be using this stop as well to get to the beach!	6/15/2025 8:53 PM
14	We need more public transit in LFP, especially from neighborhoods far from the lake to bring residents without current beach access to the lake without a need to drive, and to connect with light rail and upcoming BRT.	6/15/2025 2:50 PM
15	Safer bike and pedestrian crossing at Starbucks and Arco. Should be no right turn on red. Almost been killed here several times. Encroachment by cars in crosswalks at both crossings is horrible. Plus cars rev their engines and move towards which is incredibly intimidating	6/14/2025 12:42 PM
16	Adequate lighting is needed, footpaths, ongoing pruning and maintenance of greenery between 522, Burke Gilman trail and the new park	6/13/2025 9:58 PM
17	Sound Transit changes are very disappointing and shortsighted. It won't be used or useful to my family, and autonomous vehicles will be more common with 10 years. Cutting the tree corridor is a long lasting mistake.	6/13/2025 3:25 PM
18	Yes, parking should be increased because in the summer season trail users park at City hall and along Beach Drive. Parking should be added in the trail easement near the proposed project.	6/13/2025 11:29 AM

Lakefront Park Community Workshop #4 Survey

19	Town Center - an adjacent land manager - should be asked if they want to provide parking supply for this park.	6/13/2025 11:15 AM
20	Yes, you've taken out tax dollars (ST) and given nothing in return. Build superior, safe passage over 522 to connect the park, transit riders, and BGT to the north side of 522.	6/13/2025 10:40 AM
21	With additional cars crossing the Burke-Gilman to access this park, I would want better signage for bike riders so they are aware of cars coming through intersection.	6/13/2025 10:32 AM
22	N0	6/11/2025 11:12 PM

Q6 Coming into the workshop, did you have any questions or concerns related to the scale of park improvements or the intensity of proposed use?

Answered: 53 Skipped: 21



	NO CONCERNS ABOUT THIS TOPIC.	TYPICAL QUESTIONS AND/OR CONCERNS ABOUT THIS TOPIC.	SUBSTANTIAL QUESTIONS AND/OR CONCERNS ABOUT THIS TOPIC.	TOTAL	WEIGHTED AVERAGE
(no label)	35.85% 19	45.28% 24	18.87% 10	53	1.83

Q7 After reviewing the exhibits, how do you feel about the scale of improvements and intensity of uses proposed?

Answered: 37 Skipped: 37

#	RESPONSES	DATE
1	Good	7/1/2025 12:04 AM
2	I'm unclear with the quality of playground proposed but I think it's important to have a fun, active playground	6/30/2025 7:17 PM
3	This looks lovely!	6/30/2025 6:36 PM
4	Excited for the possibilities of this park!	6/29/2025 7:13 AM
5	Too many structures, no need for a dock.	6/27/2025 5:50 AM
6	Public bathrooms are a must. Make them 24 hours open everything else is fine. I'd prefer for natural land use and less landscaping	6/26/2025 11:51 PM
7	Since I am doing this online, I am unable to see the scale.	6/26/2025 4:05 PM
8	Excited to have a playground!	6/26/2025 11:38 AM
9	I hope that the park favors native plant restoration over pavement and grass.	6/25/2025 11:36 PM
10	The exhibit describes passive recreation as including hiking, wading, swimming and paddling as elements of passive recreation, but when I visited today, there were signs saying water access is prohibited. LFP may be the only town on the shore of Lake Washington with no public lake access.	6/25/2025 6:40 PM
11	I have potential concerns about the impact of increased people using the lake frontage. Lyon Creek Preserve is a pretty good birding area, Intense activity on both the west and east sides of it may be detrimental. Birds Connect Seattle has conducted a monthly bird survey at the community club since the late 1990s.	6/25/2025 8:13 AM
12	Good	6/25/2025 6:47 AM
13	Looks good.	6/24/2025 6:59 PM
14	Looks pretty good probably too much parking for cars in my opinion. I hope the playground is more of a natural creative space rather than just monkey bars etc.	6/24/2025 4:26 PM
15	Excited	6/23/2025 9:34 PM
16	It seems like a very involved project that will be expensive to build and likely expensive to maintain.	6/21/2025 10:28 PM
17	Fair	6/18/2025 10:35 AM
18	The photo of Buehert Gardens in the "scale and intensity" pdf exemplifies how the proposed scale is overwhelmed! Too much is being proposed in too small of space. Too many buildings, too many activities (play area and swimming), etc. The design has too much being crammed into the available space.	6/16/2025 10:29 AM
19	Love it. I want kids and families to be able to be boisterous, rowdy, have fun, and create a sense of community & belonging and know that that is OK and welcome.	6/15/2025 8:56 PM
20	I think this looks fantastic.	6/15/2025 2:54 PM
21	Good	6/15/2025 2:26 PM
22	Very well thought out	6/14/2025 10:53 PM
23	No playgrounds. Very passive use only	6/14/2025 12:46 PM

Lakefront Park Community Workshop #4 Survey

24	Play toy too small and too boring.	6/14/2025 8:34 AM
25	Kids playground is needed	6/13/2025 10:02 PM
26	Looks about right for the size.	6/13/2025 6:39 PM
27	I am happy that the park is mostly a passive use park (other than the playground) which will keep the traffic down. Keeping this a calm place to connect with nature and view the lake is important.	6/13/2025 4:50 PM
28	exhibits really do not indicate exactly what the park will look like	6/13/2025 1:25 PM
29	Excited to see people enjoying the park.	6/13/2025 12:11 PM
30	This all looks amazing. You're taking an itty bitty park that has very little usage and making it a city gem.	6/13/2025 11:58 AM
31	I think this park will require a lot of O&M money in the future. Does the City actually have an estimate for this? How can the City consider such an expensive design when it claims it doesn't have enough money to do "core services" currently?	6/13/2025 11:23 AM
32	I feel like the scale isn't so big but i'm very concerned about our small staff and PD's ability to keep it up and keep it safe. Our city staff is already seriously strapped.	6/13/2025 10:47 AM
33	Wow, seems like almost too much planned for the area. I'm not sure if the "bath house" with glass room is needed. Perhaps just restrooms are enough. Also, feel that a play area for children is not needed. Focus of this park is the lake and creek. Let children enjoy nature here. Instead add a few more picnic tables.	6/13/2025 10:38 AM
34	Fine	6/13/2025 10:11 AM
35	there should be more active recreation area	6/13/2025 10:04 AM
36	It looks amazing. I want to encourage putting a playground as priority!	6/13/2025 5:21 AM
37	I would like to see your sources that state kayaking, hiking, and swimming are passive. They are considered active modes of transportation. And they will have high impact on the wetlands, salmon Creek, local fish eagles and other wildlife.	6/11/2025 7:28 PM

Q8 Have your thoughts about the proposed project changed after seeing the model and exhibits?

Answered: 27 Skipped: 47

#	RESPONSES	DATE
1	Yes	7/1/2025 12:04 AM
2	No	6/30/2025 7:17 PM
3	I like the proposed design	6/30/2025 6:36 PM
4	The models are helpful to visualize what the park will look like. Public access is wonderful, and having a playground is the perfect addition. More active enjoyment of the lake can happen elsewhere (like Logboom with their kayak rental, etc.). This will be perfect for hanging out, especially young families.	6/29/2025 7:13 AM
5	Yes, more concerned about the higher cost to build and long construction timelines. Park will now not be open for years.	6/27/2025 5:50 AM
6	Happy with the improvement of the dock and swimming platform	6/25/2025 6:47 AM
7	None	6/24/2025 6:59 PM
8	No	6/23/2025 9:34 PM
9	N/A	6/21/2025 10:28 PM
10	Yes, there should be more footage of beach for swimming	6/18/2025 10:35 AM
11	If I were a kid, the "play area" doesn't look fun--just a bunch of logs.	6/16/2025 10:29 AM
12	I was worried that it was too contemplative and didn't have enough for community-building. I think this version is OK.	6/15/2025 8:56 PM
13	I want this now.	6/15/2025 2:54 PM
14	Provide a quiet tranquil place	6/14/2025 12:46 PM
15	Disappointed in weak active recreation choice.	6/14/2025 8:34 AM
16	No	6/13/2025 10:02 PM
17	No	6/13/2025 6:39 PM
18	Yes. I was initially disappointed in the loss of the trail near Lyon Creek, but am happy that most of Lyon park will become the healthy buffer zone that the river needs to thrive.	6/13/2025 4:50 PM
19	no	6/13/2025 1:25 PM
20	I think it looks well designed. I hope the creekside benches are preserves along with the viewing platform.	6/13/2025 12:11 PM
21	Yes! I thought there might be a covered picnic table and maybe a BBQ but this is amazing.	6/13/2025 11:58 AM
22	No - it looks like a huge maintenance cost for the future.	6/13/2025 11:23 AM
23	No	6/13/2025 10:47 AM
24	Yes. I was not worried before as I thought would be kept simple, but now worried too much going on.	6/13/2025 10:38 AM
25	NO	6/13/2025 10:11 AM
26	Not sure if one of the buildings will be for city park staff	6/11/2025 11:25 PM
27	No	6/11/2025 7:28 PM

Q9 Are there any comments related to the scale of park improvements or intensity of proposed use that you would like to share with the city and design team?

Answered: 24 Skipped: 50

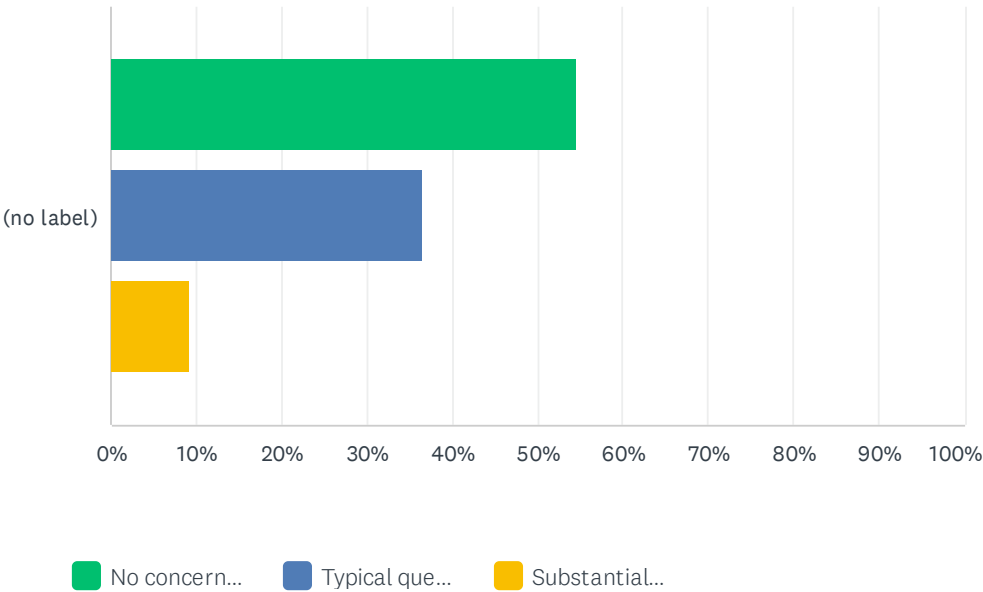
#	RESPONSES	DATE
1	Restrooms- accessible for disabilities	7/1/2025 12:04 AM
2	Please make the playground compelling	6/30/2025 7:17 PM
3	Where does the money come from to build all this? We still don't prioritize kids safety around schools!!	6/27/2025 5:50 AM
4	It would help if people doing the survey online could see more of the proposal.	6/26/2025 4:05 PM
5	I like walking out on the pier at Log Boom, I don't think this will have the same feel	6/24/2025 6:59 PM
6	Will there be spaces for people to hang out? Like setting up for a picnic or considering existing tree placement so people can set up hammocks for an afternoon. Will there be plenty of trash cans? Are you considering any play areas like swings? I'm thinking of the beach area near logboom.	6/24/2025 4:16 PM
7	Can't really tell much about the playground. Hope to see more photos of that. Also hope there is a bathroom!	6/23/2025 9:34 PM
8	100' or more for beachfront	6/18/2025 10:35 AM
9	Prioritize the most important attributes the park should have and focus on those--it will feel more welcoming and relaxing if the plan/design isn't so busy.	6/16/2025 10:29 AM
10	No, I was impressed by all the work that went into the design	6/14/2025 10:53 PM
11	Minimal impact. Protect the shoreline and salmon habitat	6/14/2025 12:46 PM
12	Not talking about a soccer field, but a place where kids of all ages want to play. Again, feels like the Stewardship Foundation and our retired residents win with sanctimonious nature lessons.	6/14/2025 8:34 AM
13	Kids playground is needed	6/13/2025 10:02 PM
14	No	6/13/2025 6:39 PM
15	It was unclear what section of the beach will be accessible for swimming and small boat. I don't know if that is a scale question.	6/13/2025 4:50 PM
16	I think a few units of static stretching/gentle warm-up equipment for adults would not be overly obtrusive, and would provide a little more exercise than sitting on a bench - and might encourage healthy activities.	6/13/2025 3:38 PM
17	I think a parking lane, similar to what is available further down Beach Lane would be really helpful. I realized the drainage ditch would have to become a culvert.	6/13/2025 12:11 PM
18	I hope this isn't overextended. With budget shortfalls everywhere this seems like a very ambitious project. What about money for upkeep?	6/13/2025 11:58 AM
19	You have chosen the "fanciest" design w/o considering what this will cost to maintain and operate in the future. How can you choose a design that obligates the City to these costs when it claims it doesn't have sufficient taxes already to provide basic, core services? Like buying a V8 truck and then complaining about gas prices.	6/13/2025 11:23 AM
20	I don't understand why parts of this park, structures. are not going to be used for our parks dept offices. This would provide eyes on the ground and reduce the need for pd patrols 24/7.	6/13/2025 10:47 AM

Lakefront Park Community Workshop #4 Survey

21	Yes. Keep it simple. Focus on nature. Focus on quiet. Let people come sit look at lake. Have picnics. Children play structures are available at schools and other parks. Let families have quiet time here.	6/13/2025 10:38 AM
22	Looks beautiful and I'll be more likely to regularly bring my family if there's a playground. The swimming area will draw the kids in as well. I'd love this space to become a safe, inviting space for teens as well.	6/13/2025 5:21 AM
23	Will the playground be for different age group and be accessible for people with disabilities that include, visual impaired, , hearing impaired, autism, wheelchair users, etc Will you have signage in different languages.	6/11/2025 11:25 PM
24	Too high of environmental impact for the location. I would like to see an environmental impact study done before moving forward with current plans.	6/11/2025 7:28 PM

Q10 Coming into the workshop, did you have any questions or concerns related to the Preserve?

Answered: 44 Skipped: 30



	NO CONCERNS ABOUT THIS TOPIC.	TYPICAL QUESTIONS AND/OR CONCERNS ABOUT THIS TOPIC.	SUBSTANTIAL QUESTIONS AND/OR CONCERNS ABOUT THIS TOPIC.	TOTAL	WEIGHTED AVERAGE
(no label)	54.55% 24	36.36% 16	9.09% 4	44	1.55

Q11 How helpful is this exhibit to understanding the proposed modifications to the Preserve?

Answered: 22 Skipped: 52

#	RESPONSES	DATE
1	Very!	6/29/2025 7:14 AM
2	Easy to understand.	6/27/2025 5:55 AM
3	Perfect Greta job	6/26/2025 11:54 PM
4	Helpful	6/26/2025 11:39 AM
5	Helpful. Glad to see additional restoration!	6/25/2025 11:38 PM
6	good	6/25/2025 8:23 AM
7	Good	6/25/2025 6:53 AM
8	Very helpful	6/23/2025 9:40 PM
9	It helps understand what is planned for this lot.	6/21/2025 10:30 PM
10	Good	6/18/2025 10:41 AM
11	excellent	6/17/2025 5:19 PM
12	Good	6/16/2025 10:35 AM
13	Very helpful. It looks like this will improve the preserve and	6/15/2025 2:55 PM
14	Very helpful.	6/14/2025 8:36 AM
15	Somewhat	6/13/2025 10:05 PM
16	Very good.	6/13/2025 6:41 PM
17	Very helpful. I am still VERY sad that so many significant trees will be taken. A net gain of trees does not equal the 70 plus years of tree growth that are being taken. Be honest Otherwise, it feels like you are trying to green wash the data. The real metric should be canopy cover - which is a net decrease until the new trees grow. That will take 10 to 30 years to recover the canopy we currently have. How much 'girth' of large healthy trees need to be maintained near an eagle's nest/perch place? If you are taking significant trees near that eagle perch, you are likely significantly reducing the eagles' sense of safety from those trees. I am sure there are calculations of how close to the eagle perch you can take trees.	6/13/2025 5:04 PM
18	Good	6/13/2025 1:35 PM
19	helpful. The exhibit labeled "Existing Conditions" actually appears to represent the proposed changes	6/13/2025 1:34 PM
20	Great to still be able to watch fish in Lyons Creek while helping with the habitat.	6/13/2025 11:59 AM
21	Good	6/11/2025 11:26 PM
22	Not very	6/11/2025 7:33 PM

Q12 After seeing this exhibit, how do you feel about the changes that are proposed?

Answered: 23 Skipped: 51

#	RESPONSES	DATE
1	No concerns	6/30/2025 7:17 PM
2	I support these changes	6/30/2025 6:39 PM
3	Very comfortable.	6/29/2025 7:14 AM
4	Why now? Can LFP focus on one park at a time? We don't need another park closed for an unknown time. Keep dock as is.	6/27/2025 5:55 AM
5	Solid Great plan. Don't love the fence but understand it's necessary	6/26/2025 11:54 PM
6	I feel that the natural part of the park will be more protected	6/26/2025 11:39 AM
7	Why not fence it off and preserve it from all human encroachment?	6/25/2025 6:43 PM
8	Most of the changes are quite positive. I like the revised circulation and general improvements for wildlife.	6/25/2025 8:23 AM
9	Sad to see some of the paths closed. Not completely clear on how the two parks connect now?	6/25/2025 6:53 AM
10	Overall it is a positive improvement.	6/21/2025 10:30 PM
11	I like the progress	6/18/2025 7:51 PM
12	Ok	6/18/2025 10:41 AM
13	LOVE that the the plan is to protect and restore "the Preserve" along Lyon Creek, including fencing	6/17/2025 5:19 PM
14	It will be difficult to keep people away from and out of Lyon Creek, and from damaging its banks.	6/16/2025 10:35 AM
15	This is good. I've been worried about the mid-use of the preserve before and I like how the area will be more protected.	6/15/2025 8:57 PM
16	Bummed.	6/14/2025 8:36 AM
17	Please make the area walkable and neat looking, not overgrown as it is now	6/13/2025 10:05 PM
18	Nice upgrades	6/13/2025 6:41 PM
19	I did not hear if the Japanese knotwood would be removed. I assumed as much. I am glad that the river will have more wetland plantings and a larger girth of non human traffic and more dappled light. I am still processing that I will no longer see that shore that looks all the way down the lake. The shoreline of the new, expanded park property is NOT the same view as the current pier in Lyon Park. The view is not as good as the current park. The new pier will jut further out but is placed deeper in the tip of the lake - we will no longer be able to look down the lake and see as far as we currently can. That is part of the magic of the current pier (and the view from the Civic club is even better, I imagine).	6/13/2025 5:04 PM
20	Wistful that there will be barriers to viewing the creek as well as we can currently.	6/13/2025 1:35 PM
21	I will miss the walking paths.	6/13/2025 1:34 PM
22	Ok	6/11/2025 11:26 PM
23	Changes to the preserve seem good. I disagree with the active (swimming) use on the neighboring property.	6/11/2025 7:33 PM

Q13 Are there any comments related to the Preserve that you would like to share with the city and design team?

Answered: 15 Skipped: 59

#	RESPONSES	DATE
1	Lyons Creek is underutilized and underappreciated. This project will both help maintain and support this sensitive ecosystem and bring more enjoyment for folks.	6/29/2025 7:14 AM
2	Why not move dock at Lyons creek all together if there will be one at the park 100' away?!	6/27/2025 5:55 AM
3	The chain link fence along the walkway I'm not a fan of	6/26/2025 11:54 PM
4	I have two suggestions. The new seating area 'downstream' from the revised bridge overlook is not useful. I doubt it will attract any users compared to the other options; nothing to look at. Also, you indicate two areas of expanded tree canopy along the creek. Please resist the temptation to totally convert the park to an enclosed canopy. The current more open grass/shrub area between the path and the stream is useful habitat for non-forest critters, birds in particular. Cover it all up with new trees and you eliminate a useful ecotone.	6/25/2025 8:23 AM
5	None	6/21/2025 10:30 PM
6	No	6/18/2025 10:41 AM
7	Good to see a preservation of a "natural area"	6/16/2025 10:35 AM
8	I was not able to attend the workshop	6/14/2025 12:47 PM
9	Really? Less trail and fewer benches? Why not simply reforest the entire park and fence it off? And syphoning \$ from the new park for this one? Not cool at all.	6/14/2025 8:36 AM
10	It currently seems like wasted space, hope it can be useful for enjoyment	6/13/2025 10:05 PM
11	No	6/13/2025 6:41 PM
12	Is there any way to have a portion of the end of the new pier (or a section close to the end) jut towards the old pier, so that we can have a little of the old view, looking down the lake? I am sure that will be a cost increase, but it is an idea.	6/13/2025 5:04 PM
13	Design viewing platforms to extend as close to the stream as possible, otherwise vegetation will quickly obscure the view.	6/13/2025 1:35 PM
14	Accessing Beach Drive, a public street maintained by the City, is NOT trespassing. The high and mighty mayor may think the residents own the street, but they don't, any more than anyone else owns the street in front of the thousands of other housing units in Lake Forest Park.	6/13/2025 1:34 PM
15	I do not think putting an active (or your definition of passive) Park on the neighboring property will keep that area as a dedicated nature preserve. Eagles and salmon will not stay when there is active swimming and noise related to park use. Keep this area for the birdwatchers, photographers, nature walkers. It is a special place in Lake Forest Park.	6/11/2025 7:33 PM

Q14 Based on everything that you've learned about the design today, what element or feature are you most excited about? What do you anticipate to be your favorite part of the new park?

Answered: 39 Skipped: 35

#	RESPONSES	DATE
1	Access with disabilities to park and restroom	7/1/2025 12:04 AM
2	Playground and beach access	6/30/2025 7:18 PM
3	Places to sit and contemplate nature	6/30/2025 6:40 PM
4	Swimming and launching our kayaks from the dock Sitting and watching the sunset Fishing	6/30/2025 2:58 PM
5	I'm excited to have a public space to access the lake. I expect I will use it primarily for hanging out, bringing guests, picnicking, etc. I appreciate that it will feel more like a natural space than the civic club - more green and natural spaces, open and covered spaces, more interesting elements overall.	6/29/2025 7:16 AM
6	New dock and lawn area	6/27/2025 5:56 AM
7	Resurfaced viewing platform	6/26/2025 11:54 PM
8	Water front access!	6/26/2025 4:06 PM
9	I am so excited to have a playground and waterfront access as I am a renter and do not have access to the country clubs	6/26/2025 11:39 AM
10	Expanded preserve and water access!	6/25/2025 11:38 PM
11	Not looking forward to much	6/25/2025 6:44 PM
12	Water access from the trail!!!	6/24/2025 4:27 PM
13	I hope there's a ground breaking and kick off party when it's ready!	6/24/2025 4:16 PM
14	With the current funding situation. I would like to see balance on the capital costs and annual increased maintenance cost.	6/21/2025 10:32 PM
15	The pier for viewing Lake Washington	6/18/2025 7:52 PM
16	Playground and bike path from Towncenter of LFP.	6/18/2025 3:24 PM
17	Access to a beach.	6/18/2025 10:41 AM
18	Beach front access	6/16/2025 10:36 AM
19	A lake-front park for the community to use and enjoy together!!! An actually CIVIC space for folks to meet up.	6/15/2025 8:57 PM
20	I want a big playground! My kids need more playgrounds in town! And that dock and swimming area look amazing.	6/15/2025 2:55 PM
21	Water access	6/15/2025 2:26 PM
22	I like the waterfront space, swim area. I am pleased there will be places for picnics.	6/14/2025 10:55 PM
23	I would like to have a tranquil place	6/14/2025 12:48 PM
24	Any new open space on the lake is welcome. The park design itself is a drag with it's emphasis on weak "nature" toy and reduction in trails and people spaces in Lyons. When will the City value spaces for children rather than lecturing them about nature?	6/14/2025 8:39 AM
25	Playground	6/13/2025 10:06 PM

Lakefront Park Community Workshop #4 Survey

26	Size. I'm excited about the playground and the dock.	6/13/2025 6:42 PM
27	The large deck of the community building with which to teach small qi gong or yoga classes and the large glass windows and glass doors which can be opened. I hope to rent the community building for small classes. The ability to swim from the new shoreline which is currently prohibited.	6/13/2025 5:06 PM
28	quantity of area	6/13/2025 3:39 PM
29	Waterfront access for kayaking.	6/13/2025 3:30 PM
30	Waterfront access for wading, swimming and no motorized watercraft.	6/13/2025 1:35 PM
31	the beach	6/13/2025 1:34 PM
32	Being able to swim and nonpower boat off the pier. I have always been disappointed that we have lake access with no actual access to get in/on the lake.	6/13/2025 12:00 PM
33	This park design is going to be incredibly expensive for the City to operate and maintain properly. In particular, retaining the structures represents a huge cost (for staffing and maintenance). It's negligent leadership for the Mayor/Council to advance this design when they claim they don't have enough money to sustain basic services.	6/13/2025 11:27 AM
34	Seating and viewpoints.	6/13/2025 11:24 AM
35	lake access and dock	6/13/2025 10:06 AM
36	Playground! As much as the kids love to swim in the lake, the lake isn't warm year round and we want to enjoy this space year-round. A playground would be a huge draw for year round fun.	6/13/2025 5:23 AM
37	Playground, dock and swimming area, a place to enjoy nature. Other comments Please include the number of people who can use the 6 benches? Not sure how many picnic tables and how many people can sit at a table? Will the picnic tables be accessible? Lake Forest Park is a diverse community and has the city reach out to these people to get their input? Language, cultures, disabilities, age, etc..Has the city reached out to the schools, non profits, businesses, senior center, etc for input and partnerships.	6/11/2025 11:46 PM
38	NA	6/11/2025 7:34 PM
39	Lake Washington Access	6/11/2025 4:12 PM