

COUNTY ROADS IN CITY OF CEDAR KEY AND COST OF MAINT. FROM: 10/1/2017- 9/30/2018 (FY 18)

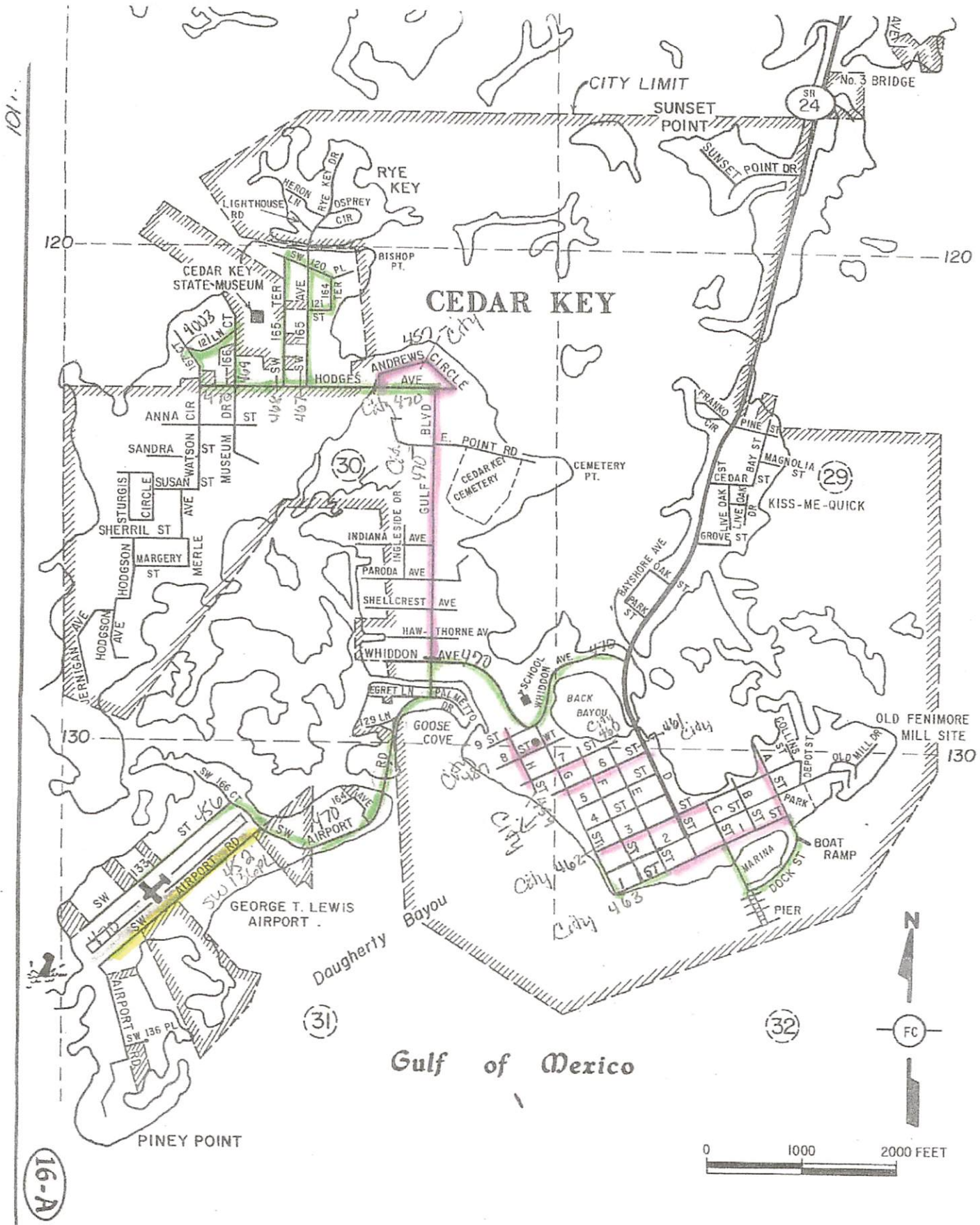
911 ADDRESS	LCR NUMBER	\$AMOUNT	WORK COMPLETED	CURRENT GRANT WORK
SW 157 CT	LCR 4003			N
SW 166 CT	LCR 456	\$549.99	Trim/Mow	N
SW 165 Ave	LCR 467	\$228.84	Clear R/W	N
SW 165 TER	LCR 468	\$326.20	Clear R/W	N
Gulf BLVD	LCR 470	\$2,093.18	Patch/Clean Culvert/Mow	N
SW 153 CT	LCR 499	\$1,652.03	Mow/Patch/Trim	N
SW 166 CT	LCR 469			N
Airport RD	LCR 452	\$423.56	Clear R/W / Grade	N
Airport		\$15,491.79	Electric/Porta Potty/Inmates	Y-Runway Rehab
C ST (Dock ST)	1 <sup>st</sup> ST-AST	\$3,989.65	Signs/Inmates	Y-STATE/BRDIGE
	<b>TOTAL</b>	<b>\$24,755.24</b>		

COUNTY ROADS IN CITY OF CEDAR KEY AND COST OF MAINT. FROM: 10/1/2018- 9/30/2019 (FY 19)

911 ADDRESS	LCR NUMBER	\$AMOUNT	WORK COMPLETED	CURRENT GRANT WORK
SW 157 CT	LCR 4003	\$859.79	Patch/Clear R/W / Trim	N
SW 166 CT	LCR 456	\$517.93	Trim/Mowing	N
SW 165 Ave	LCR 467			N
SW 165 TER	LCR 468			N
Gulf BLVD	LCR 470	\$4,164.06	Trimming & Mowing	N
SW 153 CT	LCR 499	\$688.87	Mow/Patch/Trim	N
SW 166 CT	LCR 469			N
Airport RD	LCR 452	\$560.73	Clear R/W / Grade	N
Airport		\$13,591.38	Electric, Porta Potty, Inmate Labor (trash)	Y- Runway/FDOT/CO
C ST (Dock ST)	1 <sup>st</sup> ST-AST	\$1,998.21	Patching, Inmate Labor, Hauling	Y-STATE/BRDIGE
	<b>TOTAL</b>	<b>\$22,380.97</b>		

COUNTY ROADS IN CITY OF CEDAR KEY AND COST OF MAINT. FROM: 10/1/2019- 9/30/2020 (FY 20)

911 ADDRESS	LCR NUMBER	\$AMOUNT	WORK COMPLETED	Current Grant Work
SW 157 CT	LCR 4003	\$163.67	Patching	N
SW 166 CT	LCR 456	\$39.21	Mowing/Trimming	N
SW 165 Ave	LCR 467			N
SW 165 TER	LCR 468			N
Gulf BLVD	LCR 470	\$391.25	Trimming/ Mowing	N
SW 153 CT	LCR 499	\$482.25	Mow/Patch/Trim	N
SW 166 CT	LCR 469			N
Airport RD	LCR 452	\$519.11	Clear R/W Reset Signs/ Grade	N
Airport		\$16,909.12	Electric, Porta Potty, Inmate Labor (trash)	Y- Runway/FDOT/CO
C ST (Dock ST)	1 <sup>st</sup> ST-AST	\$4,841.80	Patching, Inmate Labor, Hauling	Y- Bridge/STATE
	<b>TOTAL</b>	<b>\$23,346.41</b>		
<b>3 YEAR TOTAL</b>	<b>\$70,482.62</b>		<b>AVERAGE YEARLY COST \$23,494.21</b>	



COMPILED & DRAWN BY FERRELL CROFT-1996, REVISED:12/21/01

Green - County  
 Pink - City

Instrument # 515078  
OR BK 1137 Pages 218-12pg(s)  
RECORDED 09/05/2008 at 01:39 PM  
Danny J. Shipp, Levy County Clerk, Florida

Doc# 496140 07/10/2007 4:54PM  
Filed & Recorded Official Records of  
LEVY COUNTY Danny J. Shipp

DEPUTY CLERK CC  
This instrument prepared by:  
Anne Bast Brown, County Attorney  
P.O. Box 1389  
Bronson, Florida 32621

07/10/2007 4:54PM  
DEED STAMPS CL: CJ \$0.70

  
LT2-1083-110-2

COUNTY DEED

  
LT1-2-496140-1

THIS DEED, made the 5<sup>th</sup> day of July, 2007, by Levy County, Florida, a political subdivision of the State of Florida, whose mailing address is P.O. Box 310, Bronson, Florida 32621, party of the first part, and the City of Cedar Key, a Florida municipal corporation, whose mailing address is P.O. Box 339, Cedar Key, FL 32625 party of the second part;

WITNESSETH, that the said party of the first part, for and in consideration of the sum of \$10.00 (Ten and 00/100 Dollars) to it in hand paid by the party of the second part, receipt whereof is hereby acknowledged, has granted, bargained and sold to the party of the second part, his or her heirs and assigns forever, the non-bridge right-of-ways lying and being in Levy County, Florida, depicted on the maps attached hereto as Exhibit "A" and more particularly described as follows:

Levy County Road 457, a/k/a Andrews Circle, for the entire length of such road shown as Andrews Circle on the subdivision plat of Cedar Key Shores, Unit No. 1, recorded in Plat Book 3, Page 19, of the public records of Levy County, Florida; and

Levy County Road 459, a/k/a "H" Street, from the north right-of-way line of 7<sup>th</sup> Street to the intersection with the southwest right-of-way line of Whiddon Avenue, as shown in part on the Map of the Southern Part of the City of Cedar Key, recorded in Plat Book 1, Page 3, of the public records of Levy County, Florida; and

Levy County Road 460, a/k/a 7<sup>th</sup> Street, from the east right-of-way line of "G" Street to the west right-of-way line of "F" Street, as shown on the Map of the Southern Part of the City of Cedar Key, recorded in Plat Book 1, Page 3, of the public records of Levy County, Florida; and

Levy County Road 461, a/k/a 6<sup>th</sup> Street, from the east right-of-way line of "H" Street (a/k/a LCR 459), to the west right-of-way line of SR 24 (a/k/a "D" Street), as shown on the Map of the Southern Part of the City of Cedar Key, recorded in Plat Book 1, Page 3, of the public records of Levy County, Florida; and

Levy County Road 462, a/k/a 3<sup>rd</sup> Street, from the east right-of-way line of "G" Street to the west right-of-way line of "C" Street, as shown on the Map of the Southern Part of the City of Cedar Key, recorded in Plat Book 1, Page 3, of the public records of Levy County, Florida; and

Levy County Road 463, a/k/a 1<sup>st</sup> Street or Front Street, from the east right-of-way line of "E" Street to the east right-of-way line of "A" Street, as shown on the Map of the Southern Part of the City of Cedar Key, recorded in Plat Book 1, Page 3, of the public records of Levy County, Florida; and

Levy County Road 470, a/k/a Gulf Boulevard, from the north right-of-way line of Whiddon Avenue to the south right-of-way line of Hodges Avenue, portions of which are as depicted on the subdivision plats of Fowler-Way in Cedar Key-FLA, recorded in Plat Book 1, Page 38, North Fowler-Way, recorded in Plat Book 2, Page 29, Cedar Key Shores, Unit 3, recorded in Plat Book 5, Page 21, Nancy Acres, recorded in Plat Book 6, Page 37, and North Fowler Way, recorded in Plat Book 6, Page 37, all in the public records of Levy County, Florida; and


Levy County Road 487, a/k/a 8<sup>th</sup> Street, from the west right-of-way line of "G" Street to its terminus at the Gulf of Mexico, as shown on the Map of the Southern Part of the City of Cedar Key, recorded in Plat Book 1, Page 3, of the public records of Levy County, Florida; and

The right-of-way known as "A" Street from the north right-of-way line of Levy County Road 463 (a/k/a 1<sup>st</sup> Street or Front Street), northwesterly to its terminus at the water, as shown on the Map of the Southern Part of the City of Cedar Key, recorded in Plat Book 1, Page 3, of the public records of Levy County, Florida, thence northeasterly along northern boundary of Block 49 of the Plat of Blocks 48 & 49, recorded in Plat Book 1, Page 42, of the public records of Levy County, Florida, thence southeasterly along the eastern boundary of said Block 49 to the north right-of-way line of 3<sup>rd</sup> Street.

IN WITNESS WHEREOF, the said party of the first party has caused these presents to be executed in its name by its Board of County Commissioners acting by the Chair or Vice Chair of said Board, the day and year aforesaid.

BOARD OF COUNTY COMMISSIONERS  
OF LEVY COUNTY, FLORIDA

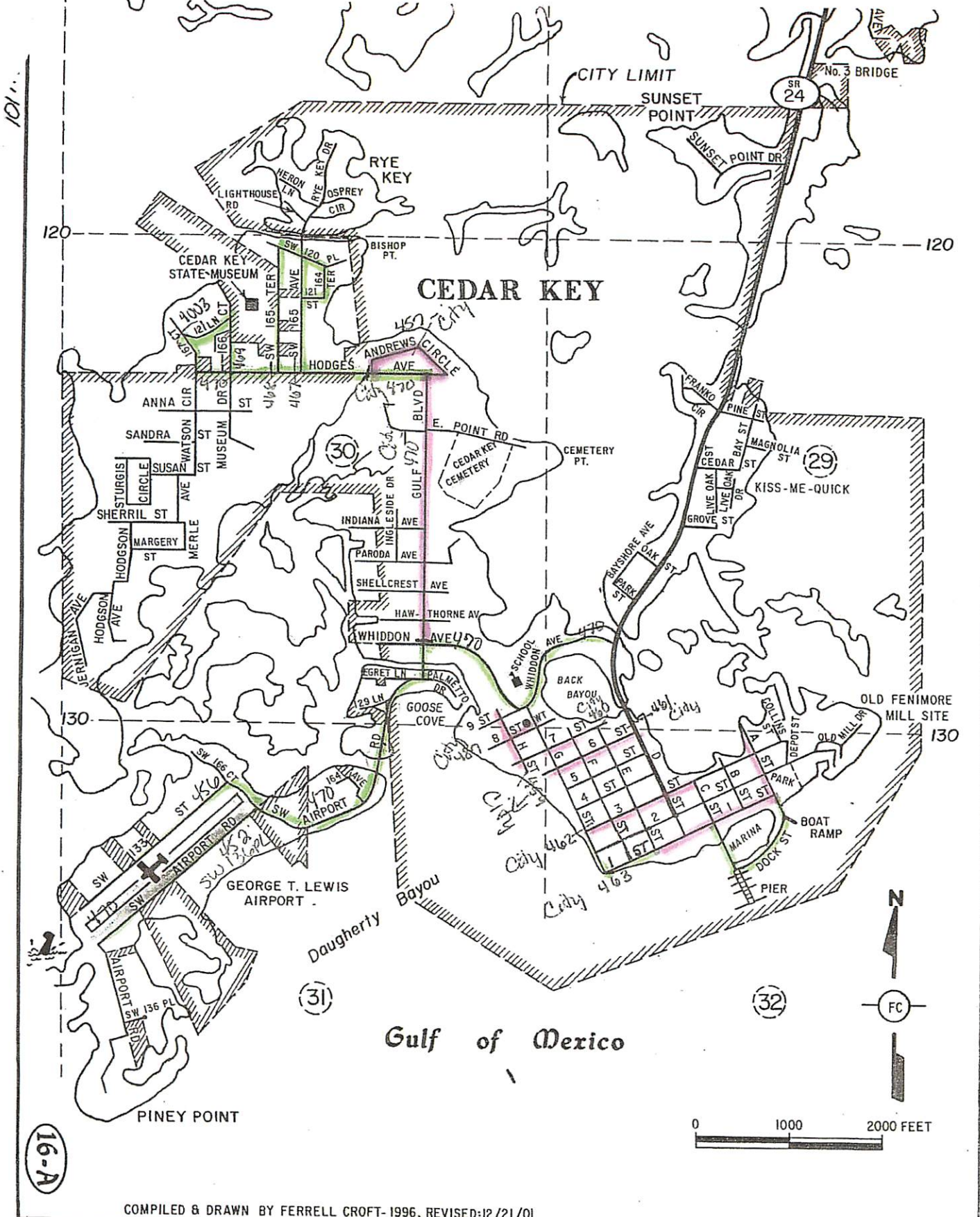
By W. S. Yearly  
W. S. Yearly, Chair



APPROVED AS TO FORM  
AND LEGAL SUFFICIENCY:

Anne Bast Brown  
Anne Bast Brown, County Attorney

c:\brown\deed\cedarkey.roads.wpd  
LR2004-62  
6/7/7



COMPILED & DRAWN BY FERRELL CROFT-1996, REVISED:12/21/01

Green - County  
 Pink - City

16-A

PINEY POINT

31

Gulf of Mexico

32

FC

0 1000 2000 FEET