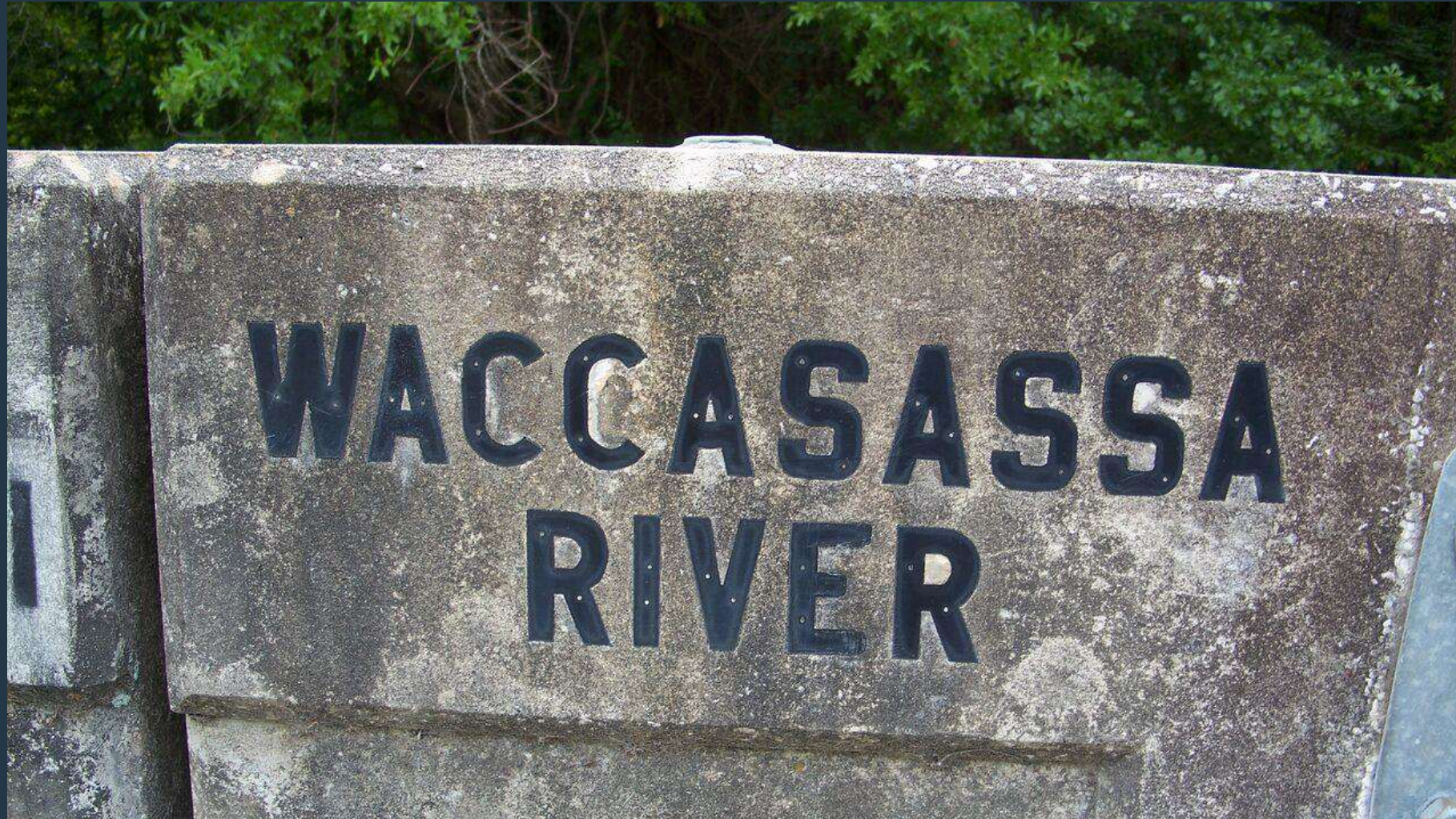
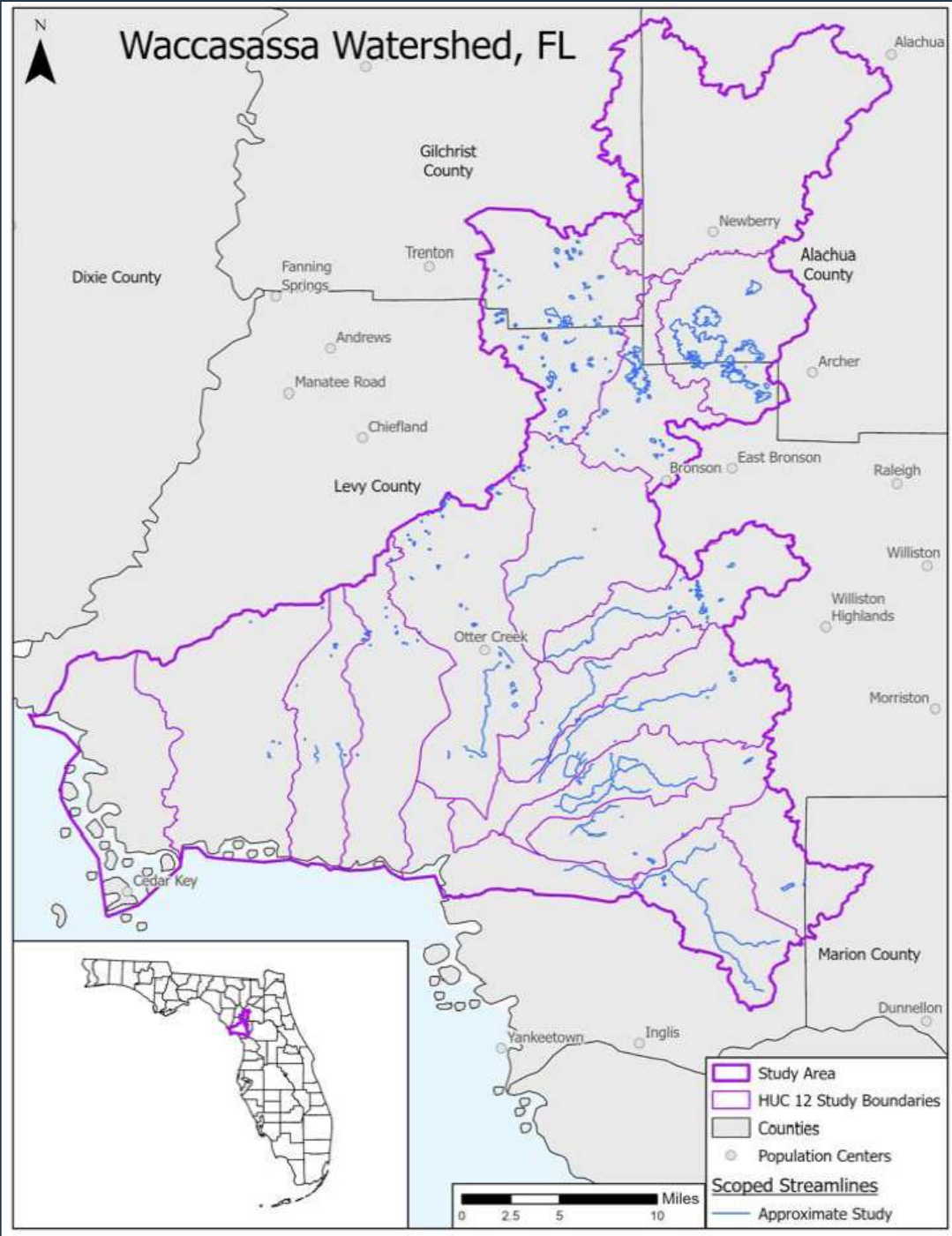


# Waccasassa Watershed Flood Risk Review







# Study Area

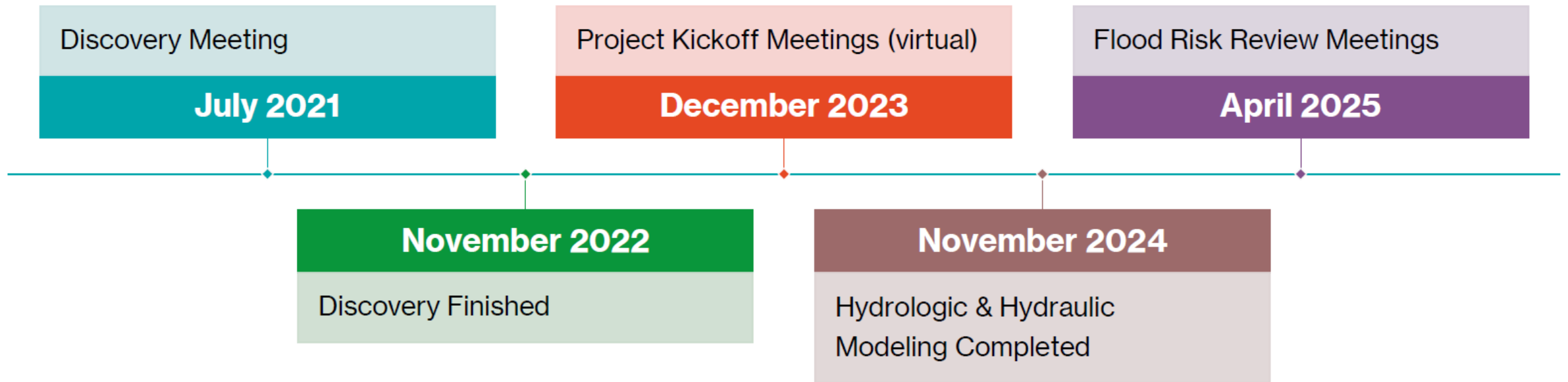


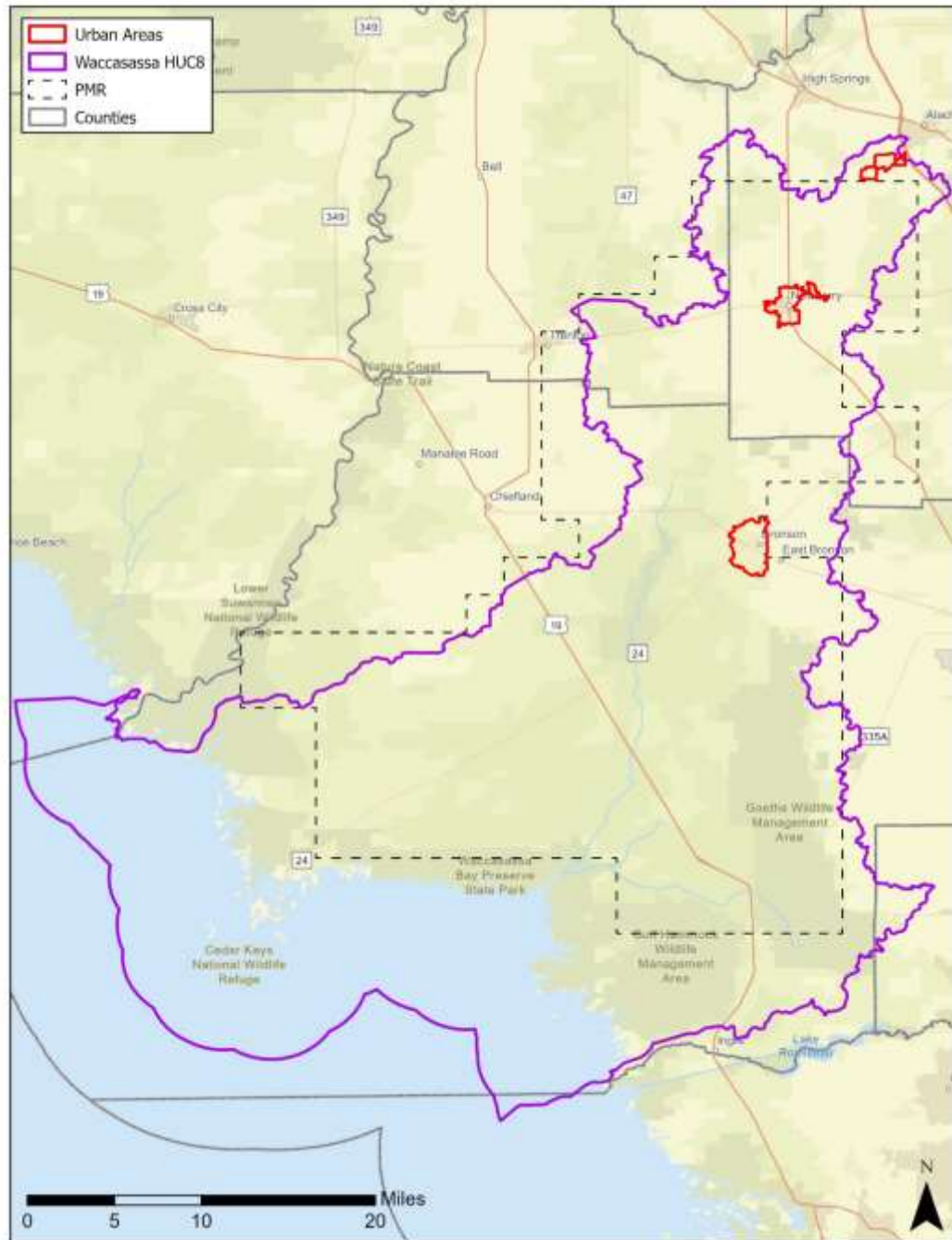
Alachua County  
City of High Springs  
City of Newberry  
City of Alachua  
City of Archer

Gilchrist County

Levy County  
Town of Bronson  
Town of Otter Creek

# Project Timeline to Date





# Study Results



- Will result in Updated Zone A and/or Shaded Zone X
- Will not supersede existing Level E (aka Detailed Study) or Coastal Areas
- Will not supersede mapping in developed areas



# Study Results - Maps





# Study Results - Maps



# Study Results – By Community



Community	Change from Low/Moderate to High Risk	Change from High Risk to Low/Moderate	Change from Moderate to Low Risk	Change from Low Risk to Moderate Risk	No Change in Risk Designation
Alachua County Unincorporated	7	1	0	3	157
City of Alachua	0	0	0	0	2
City of Archer	0	0	0	0	0
City of High Springs	0	0	0	0	0
City of Newberry	2	0	0	8	62

# Study Results – By Community



Community	Change from Low/Moderate to High Risk	Change from High Risk to Low/Moderate	Change from Moderate to Low Risk	Change from Low Risk to Moderate Risk	No Change in Risk Designation
Gilchrist County Unincorporated	5	5	0	3	48
Levy County Unincorporated	12	7	5	10	228
Town of Bronson	0	0	0	0	0
Town of Otter Creek	0	0	0	1	3



# SRWMD Virtual Meeting Room



- Virtual Companion  
Available Anytime  
Computer, Tablet, or Smartphone  
accessible
- Interactive Display Booth for:  
Meeting Presentation  
Webinar Information/Webinar Recording Video  
Contacts & Resources  
Preliminary Flood Report  
GIS Data Download  
Effects of Map Change Flyers  
Flood Risk Video



[WWW.SRWMDFLOODREPORT.COM/VIRTUAL](http://WWW.SRWMDFLOODREPORT.COM/VIRTUAL)

# Flood Risk Review Meeting



- Dogan S. Cobb Municipal Building  
660 East Hathaway Ave.  
Bronson, FL 32621
- July 1, 2025
  - 5 PM