









EXHIBIT B.1 (rev.3)

6758 POSS ROAD
 SITE PLAN #1 - LOFTS
 CROSS UTILITIES EASEMENT NOT VACATED
 GATED

MARCH 2025

NBR OF UNITS: 120 to 145
 NBR OF PARKING SPACES: 155 to 167

LEGEND

-  FIRE LANE (34,378 SF)
-  OPEN SPACE (21,378 SF) (17.2% OF LOT)
-  SIDEWALKS/CONCRETE (5,041 SF)
-  UNDERGROUND DETENTION (11,037 SF)
-  EASEMENTS
-  FIRE HYDRANTS
-  TRAFFIC DIRECTION
-  TREES

BUILDING AREA = 39,357 OR 41,712 SF (0.90 OR 0.96 AC.) (31.6% OR 33.6% OF LOT)

