



SH 16 (Bandera Road) From I-410 to Loop 1604 Leon Valley Town Hall Meeting

Enhancing Quality of Life for All Texans





HELP
#EndTheStreakTX
End the streak of daily deaths on Texas roadways.

TxDOT.gov (Keyword: #EndTheStreakTX)



#EndTheStreakTX Toolkit



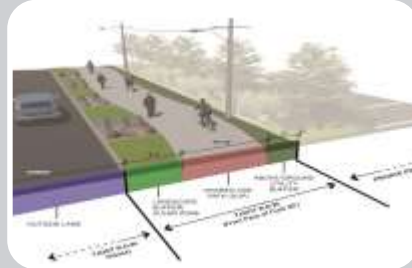


Feasibility Study (2018 to 2023)



- Community Engagement
 - Workgroups, business forums, briefings, & pop-up events
 - E-blasts, website updates, & online polls
 - Property owner meetings & three public meetings
- Recommendations presented at Virtual Public Meeting #3 with In-Person Open House (Oct. 26, 2022)
 - 245 participant sign-ins & 2,003 virtual site visits
 - 45 written comments
- Bandera Rd Task Force
 - Express support in early 2023 to move forward to the schematic/environmental phase

Recommended Concepts Carried Forward



At-Grade Parkway with RCUTs Concept

Shared-Use Paths for Bicyclists and Pedestrians


Enhanced Access Management


Opportunities for Corridor Placemaking

Schematic/Environmental Timeline



LEGEND

 Property Owner Meetings (Round 2)

 Open House Public Meeting #4


2023				2024				2025
Q1	Q2	Q3	Q4	Q1	Q2	Q3	Q4	Q1

Design Schematic & Environmental Studies

Drainage Studies

Corridor Enhancement Plan

Early Utility Coordination



Final Env. & Schematic Approvals

**PRELIMINARY
SUBJECT TO CHANGE**



Recommended Phasing Option



- Evaluated multiple breakout projects
- Recommend constructing project in 2 separate phases
 - Phase 1: From I-410 to Guilbeau Road (southern segment)
 - Phase 2: From Guilbeau Road to Loop 1604 (northern segment)

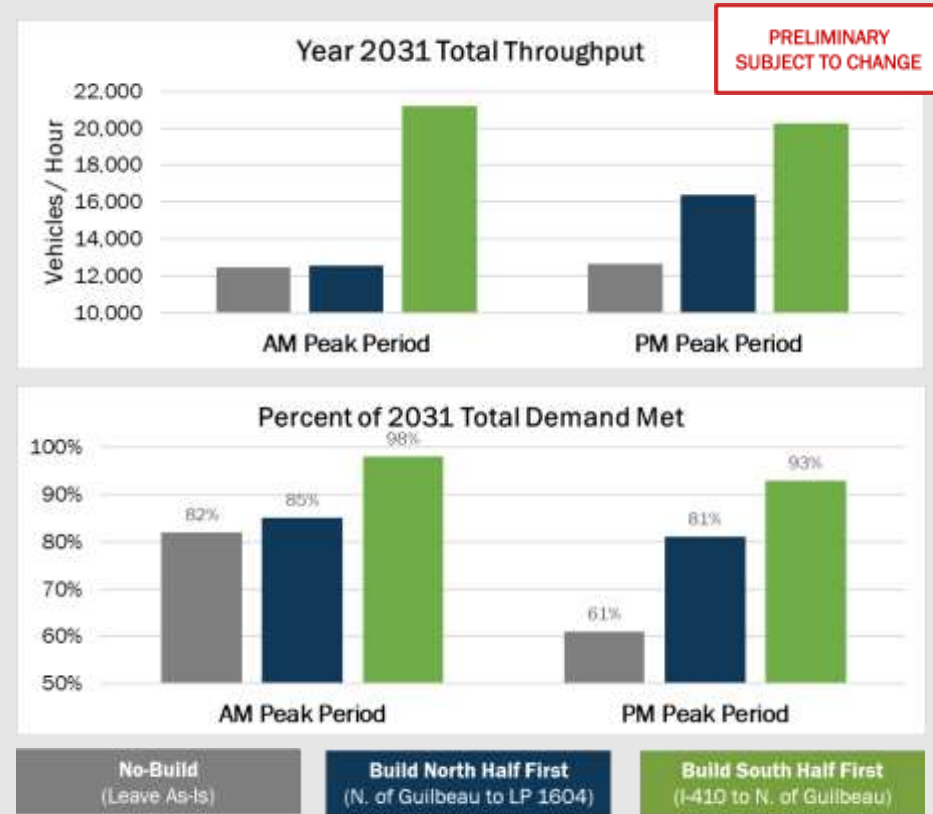
Construction funding to be determined



Why Build the South Half First?



- Provides greatest reduction in delay and improvement in throughput
- Improves segment with the highest traffic volumes and the highest crash rate
- Constructs shared-use paths for about 60% of the corridor
- Constructs ADA crossings at 13 street /RCUT turnaround intersections



Future Project Implementation



2024				2025				2026				2027				2028			
Q1	Q2	Q3	Q4	Q1	Q2	Q3	Q4	Q1	Q2	Q3	Q4	Q1	Q2	Q3	Q4	Q1	Q2	Q3	Q4

ROW Mapping



ROW Acquisition



PS&E Design



Utility Relocation



Construction Letting
(1st Phase)



**PRELIMINARY
SUBJECT TO CHANGE**



The best way to stay informed about the project is to:

Visit: www.txdot.gov keywords
“SH 16 Bandera Road”

Call: 210-615-5839
Laura Lopez, Public Information Officer
TxDOT San Antonio District

Email: BanderaRoad@pozcam.com
provide feedback or questions
request to be added to project distribution list

