




STS PARTNERS

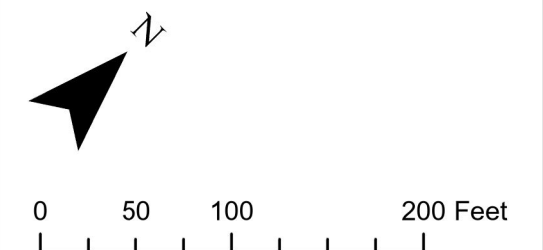
PRELIMINARY DRAINAGE PLAN SAWYER TRACT

Legend

-  DRAINAGE AREA
-  PROJECT SITE
-  ABOVE GROUND DETENTION

Notes:

1. DA OS-A to be captured via onsite inlet and underground storm drain and directed to Pond 1. This will reduced offsite flows draining to Outfall 2.
2. DA OS-B to be drained to drainage swale or underground system on the north portion of DA-3 toward Outfall 3.
3. DA-1 to drain to Pond 1 via surface and underground systems.
4. DA-2 to drain to Outfall 2, local underground detention to be assessed.
5. DA-3 to drain to Outfall 3, local underground detention to be assessed.



Maxar, Microsoft, Esri Community Maps Contributors, Texas Parks & Wildlife, © OpenStreetMap, Microsoft, GANP, Esri, Garmin, TomTom, Garmin, Foursquare, SafeGraph, GeoTechnologies, Inc, METI/NASA, USGS, EPA, NPS, US Census Bureau, USDA, USFS