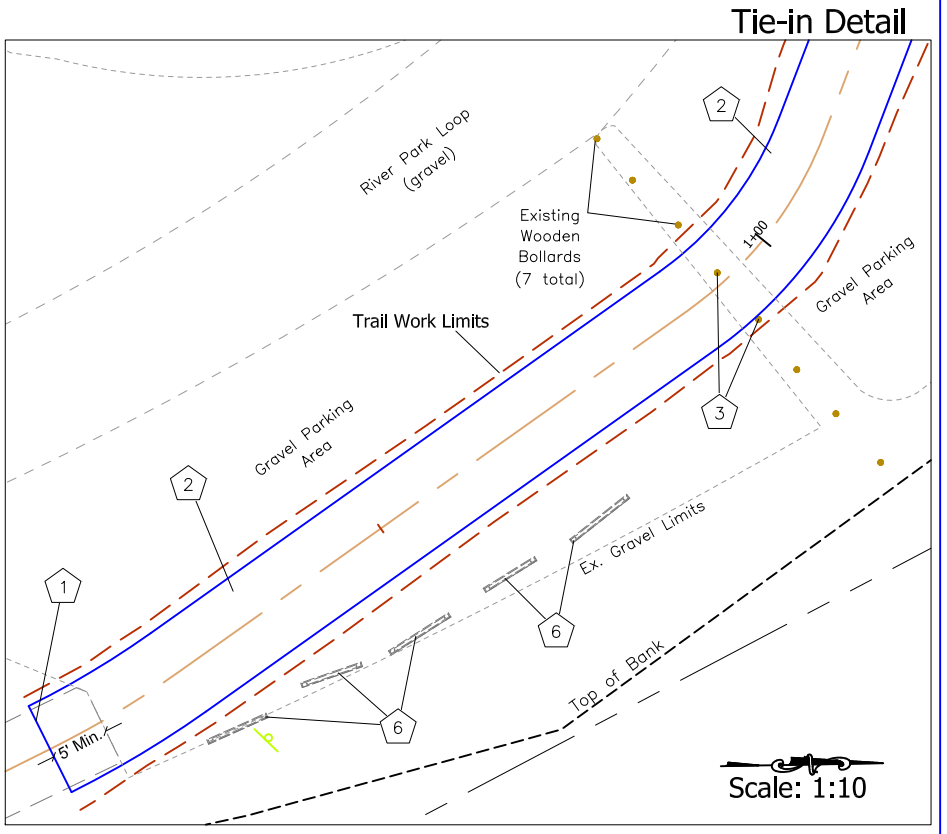


- 1 SAWCUT and REMOVE EXISTING ASPHALT TRAIL, 5-FOOT LENGTH (minimum) and 9-INCH DEPTH (minimum).
- 2 REMOVE EXISTING GRAVEL ROADWAY/ACCESS SURFACE, 9-INCH DEPTH (minimum).
- 3 REMOVE EXISTING WOODEN BOLLARDS.
- 4 REMOVE EXISTING SURFACE VEGETATION and PERFORM EXCAVATION, 9-INCH DEPTH (minimum). PERFORM CLEAR AND GRUB AS NEEDED.
- 5 REMOVE EXISTING TREE, STUMP, and ROOTS. PERFORM EXCAVATION and CLEAR & GRUB.
- 6 REMOVE EXISTING CONCRETE CURB STOPS, SALVAGE EXISTING STOPS IF CONDITION ALLOWS.



file: PublicWorks\CIP\Projects\2022\22713-RTP Grant-River Park Drawings

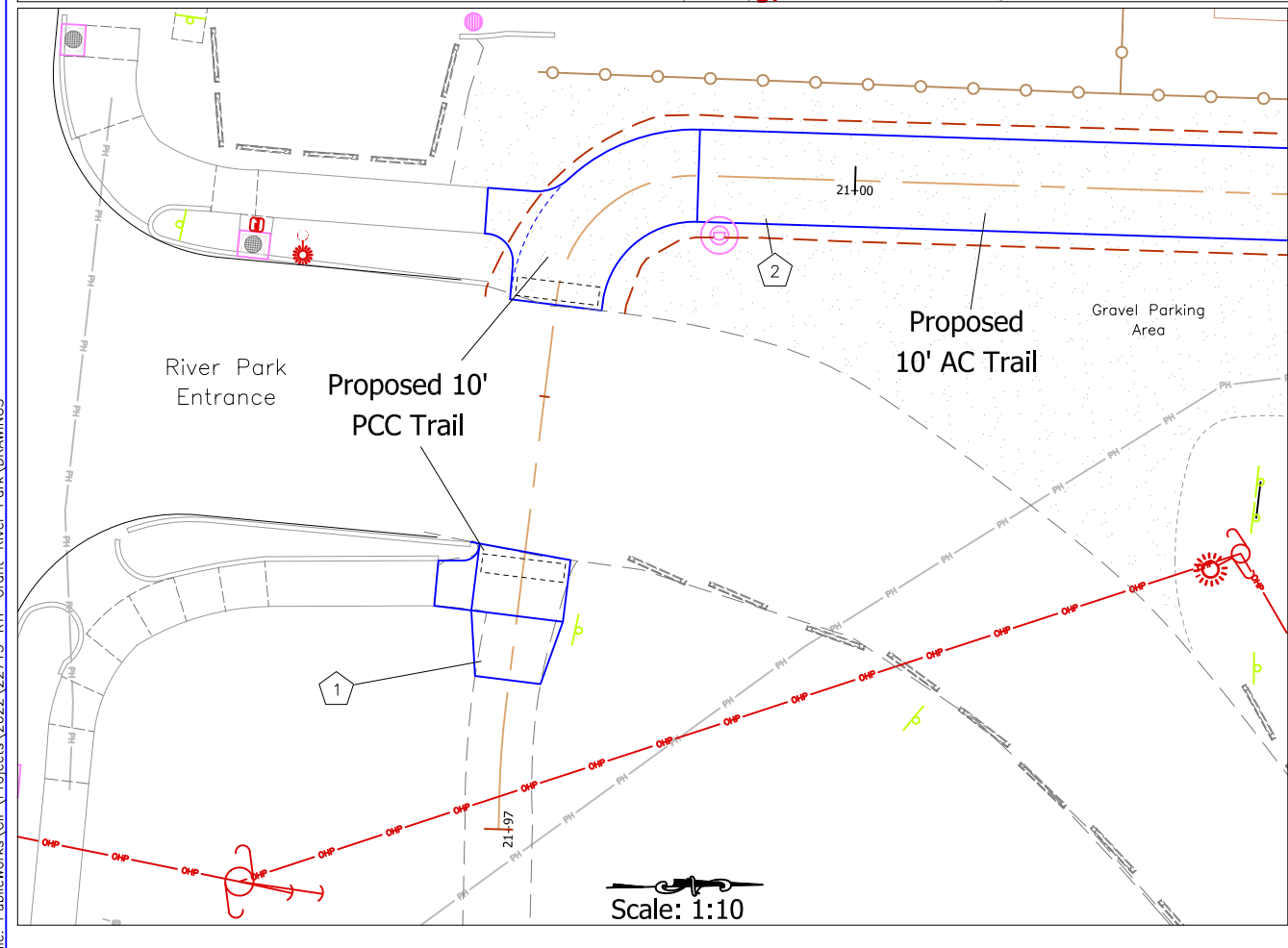
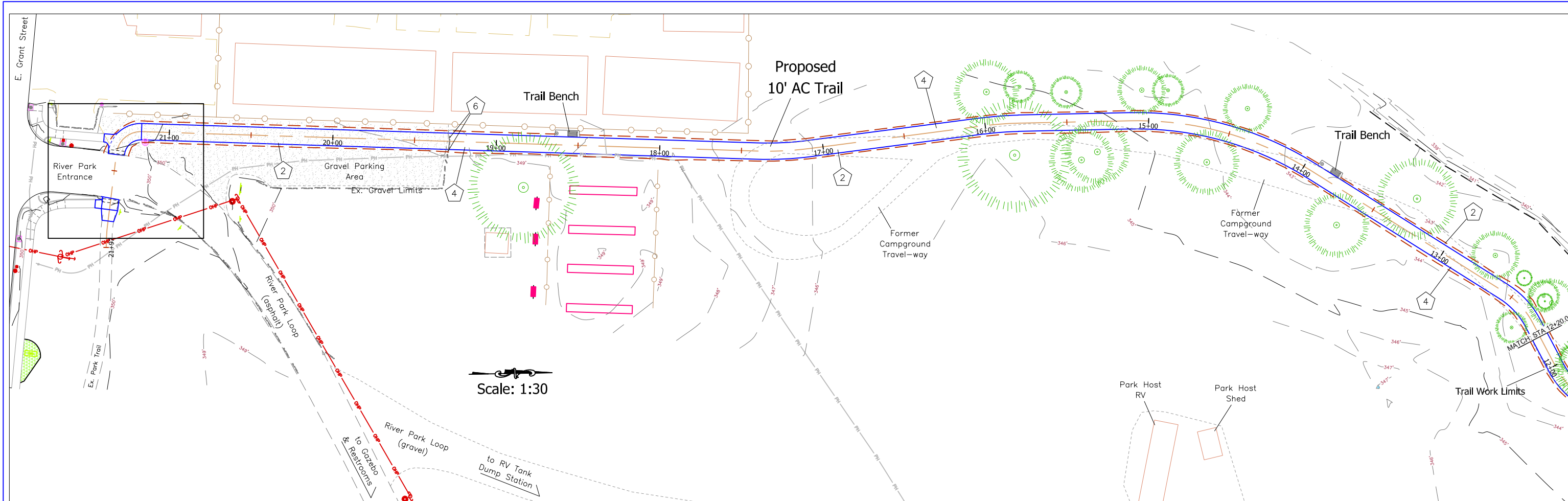
NO.	DATE	DESCRIPTION OF REVISION	BY



DRAFT DESIGN
(07/08/24)

WEST RIVER and RIVER PARK TRAILS			
OPRD Grant: Trail Extension & Loop			
DESIGNED BY/DATE	G. Morris May 2024	PROJECT NUMBER	22713
DRAWN BY/DATE	G. Morris May 2024	FILE NAME	22713 RTP WRtrail.dwg

SHEET	OF
D1	29
TITLE: Demo Plan West River Trail STA 0+00 to 12+20	
SCALE:	N.T.S.



- 1 SAWCUT and REMOVE EXISTING ASPHALT TRAIL, 5-FOOT LENGTH (minimum) and 9-INCH DEPTH (minimum).
- 2 REMOVE EXISTING GRAVEL ROADWAY/ACCESS SURFACE, 9-INCH DEPTH (minimum).
- 3 REMOVE EXISTING WOODEN BOLLARDS.
- 4 REMOVE EXISTING SURFACE VEGETATION and PERFORM EXCAVATION, 9-INCH DEPTH (minimum). PERFORM CLEAR AND GRUB AS NEEDED.
- 5 REMOVE EXISTING TREE, STUMP, and ROOTS. PERFORM EXCAVATION and CLEAR & GRUB.
- 6 REMOVE EXISTING CONCRETE CURB STOPS, SALVAGE EXISTING STOPS IF CONDITION ALLOWS.

NO.	DATE	DESCRIPTION OF REVISION	BY



DRAFT DESIGN
(07/08/24)

WEST RIVER and RIVER PARK TRAILS			
OPRD Grant: Trail Extension & Loop			
DESIGNED BY/DATE	G. Morris May 2024	PROJECT NUMBER	22713
DRAWN BY/DATE	G. Morris May 2024	FILE NAME	22713 RTP WRtrail.dwg

SHEET	OF
D2	29
TITLE: Plan & Profile West River Trail STA 12+20 to 21+40	
SCALE:	N.T.S.

file: PublicWorks\CIP\Projects\2022\22713-RTP Grant-River Park\DRAWINGS