












LAWRENCEVILLE

GEORGIA

The City of Lawrenceville
 Planning & Development
 Location Map & Surrounding Areas

File # SUP2024-00089

Applicant: Chuck Ross

-  Lawrenceville City Limits
-  Subject Property
-  Parcels
-  County Maintained Streets
- 2045 Character Areas**
-  Community Mixed Use
-  Commercial Corridor
-  Industrial
-  Airport
-  Parks

