







# LAWRENCEVILLE

GEORGIA

The City of Lawrenceville  
Planning & Development  
Location Map & Surrounding Areas

File # SUP2024-00089

Applicant: Chuck Ross

-  Lawrenceville City Limits
-  Subject Property
-  Parcels
-  County Maintained Streets

