









# LAWRENCEVILLE

GEORGIA

The City of Lawrenceville  
 Planning & Development  
 Location Map & Surrounding Areas

**File # RZC2024-00054**

**Applicant: Stacy Patterson**

-  Subject Property
-  Parcels
-  County Maintained Streets
- 2045 Character Areas**
-  Downtown
-  Traditional Residential
-  Mixed Residential
-  Office
-  Education Center

