








LAWRENCEVILLE

GEORGIA

The City of Lawrenceville
Planning & Development
Location Map & Surrounding Areas

File # RZRC023-00052

Applicant: Ming Zhou

-  Subject Property
-  Parcels
-  County Maintained Streets
-  City Maintained Streets
- Zoning Districts**
-  BG General Business
-  LM Light Manufacturing
-  HM Heavy Manufacturing
-  OI Office/Institutional
-  CMU Community Mixed Use
-  RM-12 Multifamily Residential
-  RS-150 Single-Family Residential

