











LAWRENCEVILLE

GEORGIA

The City of Lawrenceville
Planning & Development
Location Map & Surrounding Areas

File # RZM2024-00016

Applicant: Bill Diehl

-  Lawrenceville City Limits
-  Subject Property
-  Parcels
-  County Maintained Streets
-  City Maintained Streets
- 2045 Character Areas**
 -  Community Mixed Use
 -  Medical Services Cluster
 -  Education Center

