










# LAWRENCEVILLE

GEORGIA

The City of Lawrenceville  
Planning & Development  
Location Map & Surrounding Areas

**File # RZR2024-00022  
& SUP2024-00090**

**Applicant: Ansley Johnston**

-  Subject Property
-  Parcels
-  County Maintained Streets
-  City Maintained Streets
- 2045 Character Areas**
  -  Downtown
  -  Traditional Residential
  -  Commercial Corridor

