



LAWRENCEVILLE





GEORGIA

The City of Lawrenceville
Planning & Development

Location Map & Surrounding Areas

**File # RZR2024-00022
& SUP2024-00090**

Applicant: Ansley Johnston

-  Subject Property
-  Parcels
-  County Maintained Streets
-  City Maintained Streets

