

LAWRENCEVILLE











GEORGIA

The City of Lawrenceville
Planning & Development

Location Map & Surrounding Areas

**File # RZR2024-00022
& SUP2024-00090**

Applicant: Ansley Johnston

-  Subject Property
-  Parcels
-  County Maintained Streets
-  City Maintained Streets
- Zoning Districts**
-  BG General Business
-  OI Office/Institutional
-  RM-12 Multifamily Residential
-  RS-60 Single-Family Residential
-  RS-150 Single-Family Residential
-  RS-180 Single-Family Residential

