



LAWRENCEVILLE












GEORGIA

The City of Lawrenceville
Planning & Development

Location Map & Surrounding Areas

**File # RZR2024-00022
& SUP2024-00090**

Applicant: Ansley Johnston

-  Subject Property
 -  Parcels
 -  County Maintained Streets
 -  City Maintained Streets
- Zoning Districts**
-  BG General Business
 -  OI Office/Institutional
 -  RM-12 Multifamily Residential
 -  RMHR Multifamily Residence District - High-Rise
 -  RS-60 Single-Family Residential
 -  RS-150 Single-Family Residential
 -  RS-180 Single-Family Residential

