














# LAWRENCEVILLE

GEORGIA

The City of Lawrenceville  
Planning & Development  
Location Map & Surrounding Areas

**File # SUP2023-00084**

**Applicant: Yhana Rouse**

-  Subject Property
  -  Parcels
  -  County Maintained Streets
  -  City Maintained Streets
- Zoning Districts**
-  BG General Business
  -  HSB Highway Service Business
  -  LM Light Manufacturing
  -  HM Heavy Manufacturing
  -  OI Office/Institutional
  -  RM-12 Multifamily Residential
  -  RS-150 Single-Family Residential

