








LAWRENCEVILLE

GEORGIA

The City of Lawrenceville
Planning & Development
Location Map & Surrounding Areas

File # SUP2024-00091

Applicant: Mushtaq Pasha

-  Lawrenceville City Limits
-  Subject Property
-  Parcels
-  County Maintained Streets
-  City Maintained Streets
- 2045 Character Areas**
 -  Community Mixed Use
 -  Education Center



0 250 500 1,000 Feet