







# LAWRENCEVILLE

GEORGIA

The City of Lawrenceville  
 Planning & Development  
 Location Map & Surrounding Areas

**File # RZM2024-00016**

**Applicant: Bill Diehl**

-  Subject Property
-  Parcels
-  County Maintained Streets
-  City Maintained Streets
-  Downtown Development Authority Boundary

