










LAWRENCEVILLE

GEORGIA

The City of Lawrenceville
 Planning & Development
Location Map & Surrounding Areas

File # RZM2024-00016

Applicant: Bill Diehl

-  Subject Property
-  Parcels
-  County Maintained Streets
-  City Maintained Streets
- 2045 Character Areas**
-  Community Mixed Use
-  Medical Services Cluster
-  Education Center

