


















LAWRENCEVILLE

GEORGIA

The City of Lawrenceville
Planning & Development
Location Map & Surrounding Areas

File # CIC2023-00011

Applicant: Tim Teague

-  North DTL
-  Subject Property
-  Parcels
-  County Maintained Streets
-  City Maintained Streets
- Zoning Districts**
 -  BG General Business
 -  BGC Central General Business
 -  HSB Highway Service Business
 -  OI Office/Institutional
 -  ON Office/Neighborhood
 -  RM-12 Multifamily Residential
 -  RM-8 Townhouse Residential
 -  RM-4-C Fee Simple Condominium Residence
 -  RMHR Multifamily Residence District - High-Rise
 -  RS-150 Single-Family Residential

