







LAWRENCEVILLE

GEORGIA

The City of Lawrenceville
 Planning & Development
 Location Map & Surrounding Areas

File # SUP2024-00089

Applicant: Chuck Ross

-  Lawrenceville City Limits
-  Subject Property
-  Parcels
-  County Maintained Streets
- Zoning Districts**
-  LM Light Manufacturing
-  RS-150 Single-Family Residential

