







LAWRENCEVILLE

GEORGIA

The City of Lawrenceville
Planning & Development
Location Map & Surrounding Areas

File # RZC2024-00054

Applicant: Stacy Patterson

-  Subject Property
-  Parcels
-  County Maintained Streets
-  Downtown Development Authority Boundary

