







# LAWRENCEVILLE

GEORGIA

The City of Lawrenceville  
 Planning & Development  
 Location Map & Surrounding Areas

**File # SUP2024-00089**

**Applicant: Chuck Ross**

-  Lawrenceville City Limits
-  Subject Property
-  Parcels
-  County Maintained Streets

