













# LAWRENCEVILLE

GEORGIA

The City of Lawrenceville  
Planning & Development  
Location Map & Surrounding Areas

**File # RZM2024-00016**

**Applicant: Bill Diehl**

-  Lawrenceville City Limits
  -  Subject Property
  -  Parcels
  -  County Maintained Streets
  -  City Maintained Streets
- Zoning Districts**
-  BG General Business
  -  HSB Highway Service Business
  -  LM Light Manufacturing
  -  OI Office/Institutional
  -  CMU Community Mixed Use
  -  RM-12 Multifamily Residential
  -  RS-150 Single-Family Residential
  -  RS-180 Single-Family Residential

