













LAWRENCEVILLE

GEORGIA

The City of Lawrenceville
 Planning & Development
 Location Map & Surrounding Areas

File # RZM2024-00016

Applicant: Bill Diehl

-  Subject Property
 -  Parcels
 -  County Maintained Streets
 -  City Maintained Streets
- Zoning Districts**
-  HSB Highway Service Business
 -  LM Light Manufacturing
 -  OI Office/Institutional
 -  CMU Community Mixed Use
 -  RM-12 Multifamily Residential
 -  RS-150 Single-Family Residential

