







# LAWRENCEVILLE

GEORGIA

The City of Lawrenceville  
Planning & Development  
Location Map & Surrounding Areas

**File # SUP2023-00085**

**Applicant: RJJ Development, LLC**

-  Subject Property
-  Parcels
-  County Maintained Streets
-  City Maintained Streets

