














LAWRENCEVILLE

GEORGIA

The City of Lawrenceville
Planning & Development
Location Map & Surrounding Areas

File # SUP2023-00083

Applicant: Precious Asoro

-  North DTL
-  Subject Property
-  Parcels
-  County Maintained Streets
-  City Maintained Streets
- Zoning Districts**
 -  BN Neighborhood Business
 -  BG General Business
 -  HSB Highway Service Business
 -  OI Office/Institutional
 -  RS-60 Single-Family Residential
 -  RS-150 Single-Family Residential

