








LAWRENCEVILLE

GEORGIA

The City of Lawrenceville
Planning & Development
Location Map & Surrounding Areas

File # SUP2023-00084

Applicant: Yhana Rouse

-  Subject Property
-  Parcels
-  Downtown Development Authority Boundary
-  County Maintained Streets
-  City Maintained Streets

