








LAWRENCEVILLE

GEORGIA

The City of Lawrenceville
 Planning & Development
 Location Map & Surrounding Areas

File # SUP2024-00088

Applicant: Jason Mundy

-  Lawrenceville City Limits
-  Subject Property
-  Parcels
-  County Maintained Streets
-  Downtown Development Authority Boundary

